Metadata for Zoning Sketch Maps:

Source:
These PDF maps were created from scanned paper or mylar originals and from original AutoCAD drawings in the Technical Review Division's archive. Maps from 1962-2003 were created from scans of achived paper maps. From 2003 onward these PDF maps were produced directly from original AutoCAD DWG files. This set of PDFs will be continually updated as rezonings are adopted.

Scanning, and Creation of Adobe PDF copies:
Maps were scanned at 300 dpi to preserve maximum detail and originally saved to grayscale TIF image files. To facilitate viewing of the scans, they were converted to Adobe PDF format. PDFs created directly from original AutoCAD DWG files were created at 200 dpi.

Key To File-Naming Convention:
Files are named with an "skz" prefix to identify them as zoning sketch maps. This prefix is followed by either a ULURP number or a CP number.

Copyright:
These maps are copyrighted by the City of New York.

Contact Info:
NYC Department of City Planning
22 Reade Street, RM 3N
New York, NY 10007
212.720.3505 phone
zoning_gis@planning.nyc.gov

C.P. 16354

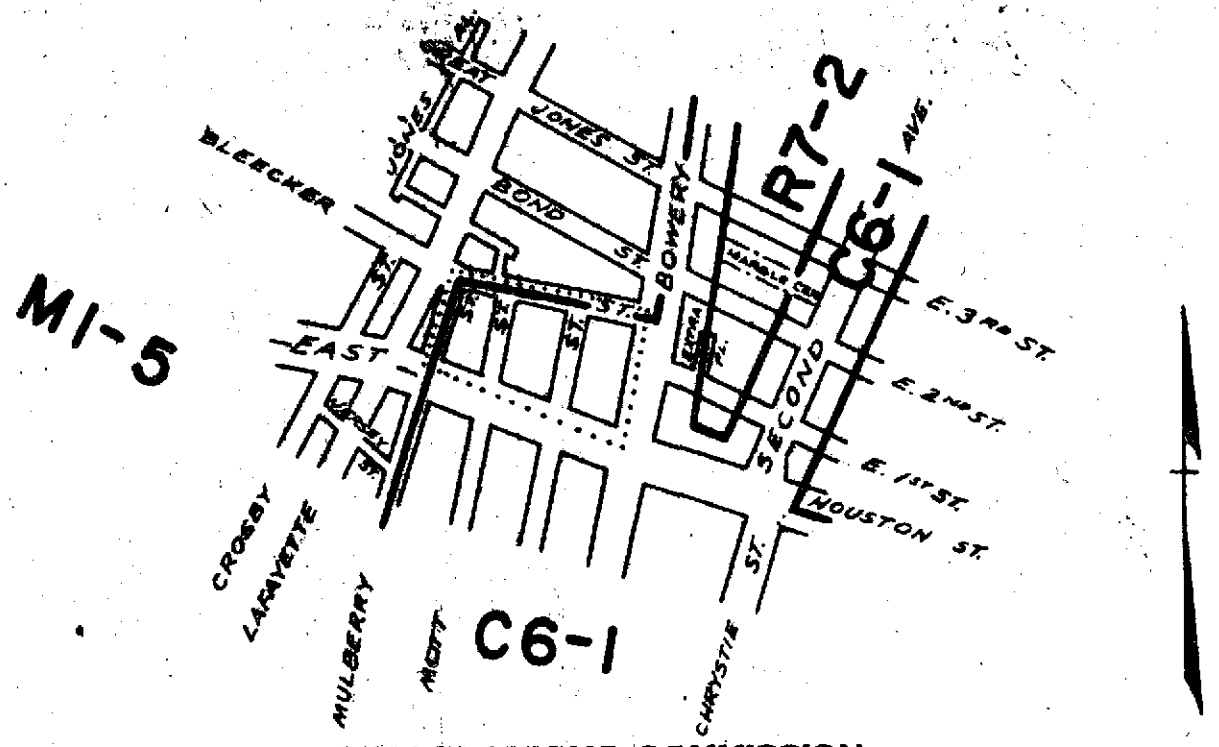

CITY PLANNING COMMISSION

CITY OF NEW YORK

DIAGRAM SHOWING PROPOSED ZONING CHANGE ON SECTIONAL MAP

12c

BOROUGH OF MANHATTAN

New York, April 19, 1961

Pauline J. Walter
Secretary

Nathan Ginsberg
Director, Div. Mapping & Zoning

I. F. Ashworth
Chief, Office of Technical Controls

SCALE IN FEET

600 300 0 600

approved B. of Est. 5/25/61
Eff. 12/15/61

NOTE:

▬▬▬ indicates Zoning District boundary.

····· The area enclosed by the fine dotted line is proposed to be changed from an M1-5 District to a C6-1 District.

A-9

C.H.

CP16523

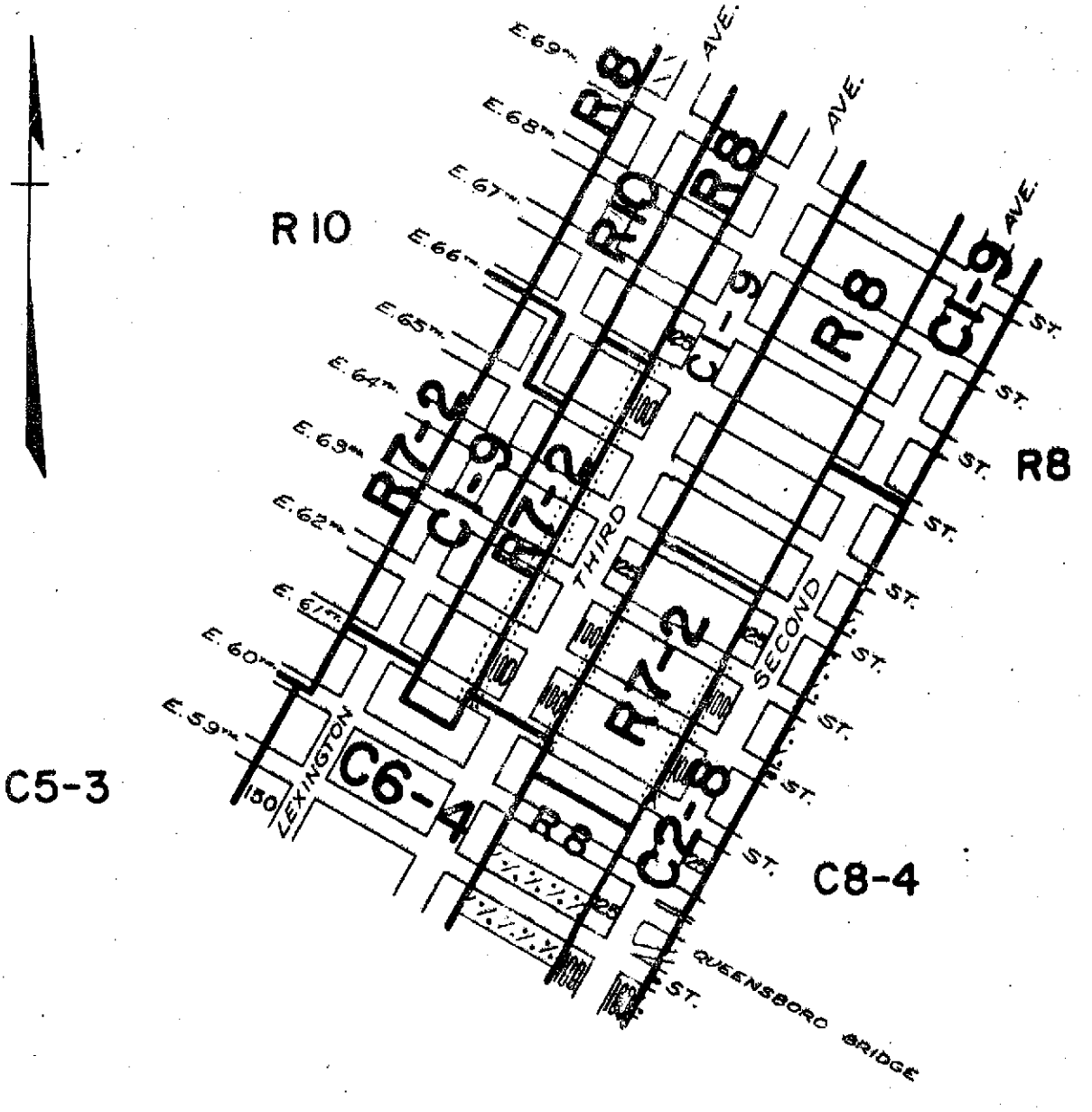

CITY PLANNING COMMISSION
CITY OF NEW YORK

DIAGRAM SHOWING PROPOSED ZONING CHANGE ON SECTIONAL MAP

8c
BOROUGH OF
MANHATTAN

w York, May 31, 1961

etary

Director, Div. Mapping & Zoning

Chief, Office of Technical Controls

SCALE IN FEET
600 300 0 600

NOTE:

indicates Zoning District boundary.

The area enclosed by the fine dotted line is proposed to be changed from C1-9 and C2-8 Districts to an R7-2 District.

indicates a C1-5 District.

indicates a C2-5 District.

approved B of Est 7/27/61
Eff 12/15/61

A-53

C.P. 17116

EFF. 2/23/62

A-176

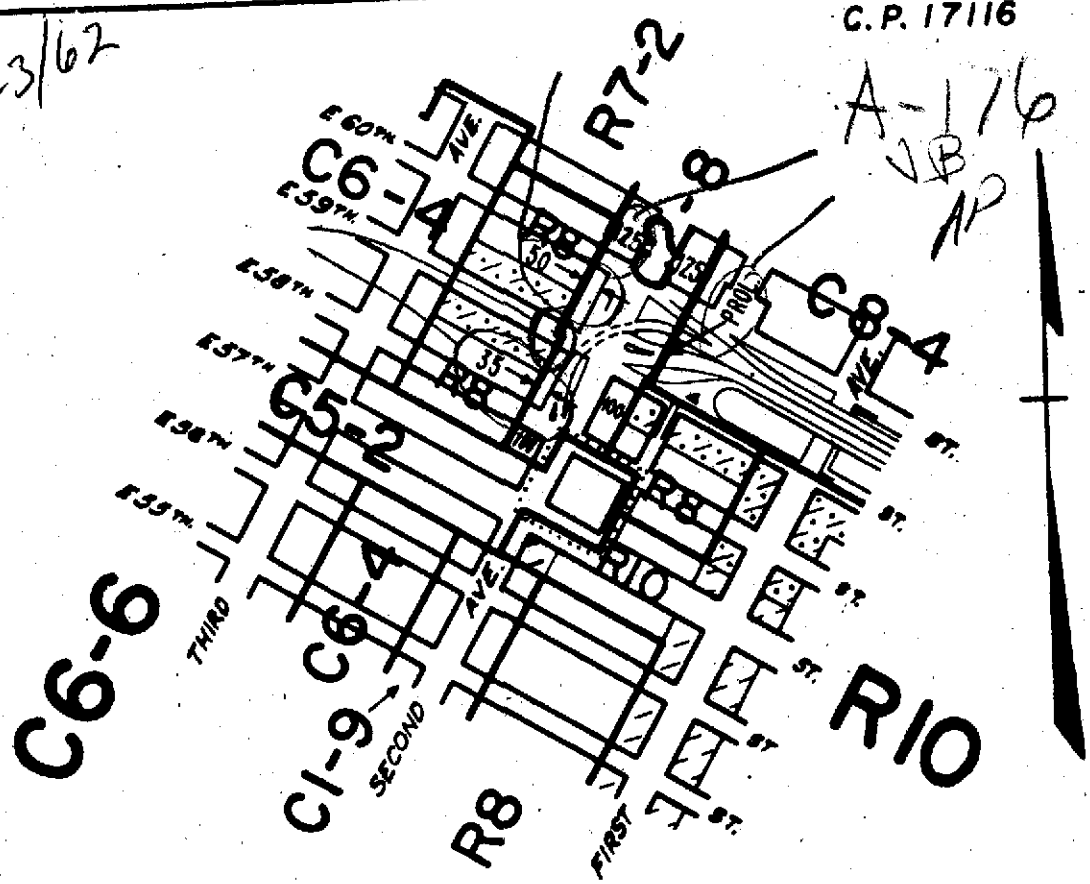

CITY PLANNING COMMISSION
CITY OF NEW YORK

DIAGRAM SHOWING PROPOSED ZONING CHANGE ON SECTIONAL MAP

8d

BOROUGH OF MANHATTAN

Nathan Gingsberg
Director, Div. Mapping & Zoning

New York, JANUARY 17, 1962

Pauline J. Mallen
Secretary

J. F. Ashworth
Chief, Office of Technical Controls

SCALE IN FEET

600 300 0 600

NOTE:

——— indicates Zoning District boundary.

..... The area enclosed by the fine dotted line is proposed to be changed from C2-8, C1-5 and R10 Districts to a C5-2 District.

▨ indicates a C2-5 District.

▨ Indicates a C1-5 District.

TRIANGLE REPRODUCTIONS, INC.

A-209

C.P. 17287

AP

JB

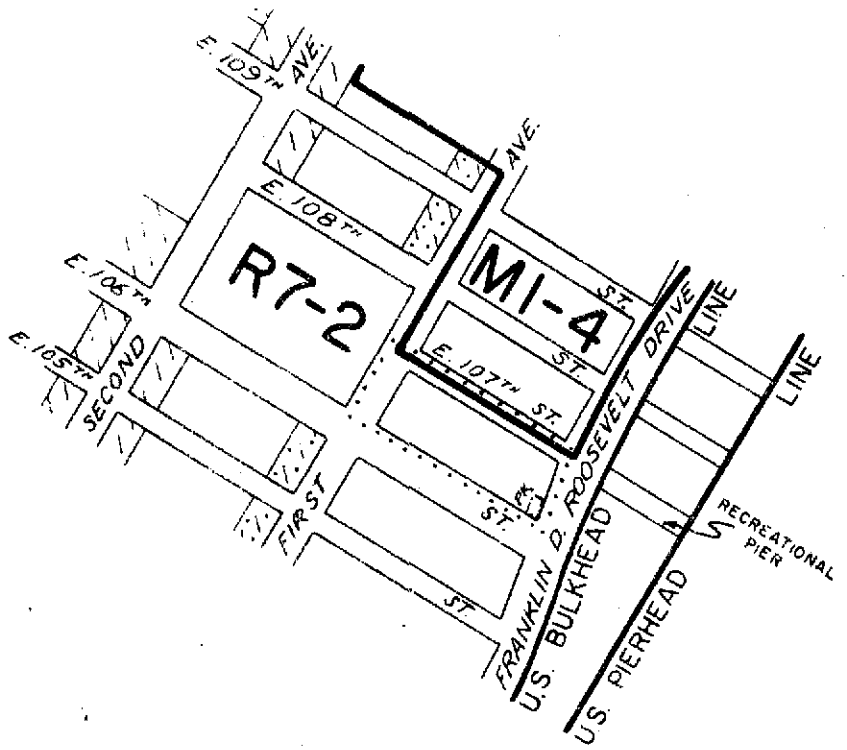

CITY PLANNING COMMISSION

CITY OF NEW YORK

DIAGRAM SHOWING PROPOSED ZONING CHANGE ON SECTIONAL MAP

6b

BOROUGH OF MANHATTAN

New York, April 13, 1962

Frank DeFilippis
DIRECTOR DIVISION OF ZONING

Pauline J. Makien
Secretary

J. F. Ashworth
Chief, Office of Technical Controls

SCALE IN FEET

300 0 600

NOTE:

——— indicates Zoning District boundary.

. . . . . The area enclosed by the fine dotted line is proposed to be changed from an M1-4 District to an R7-2 District.

indicates a C1-5 District.

indicates a C2-5 District.

AC

CPC Date - 5/24/62

A233

C.P. 17419

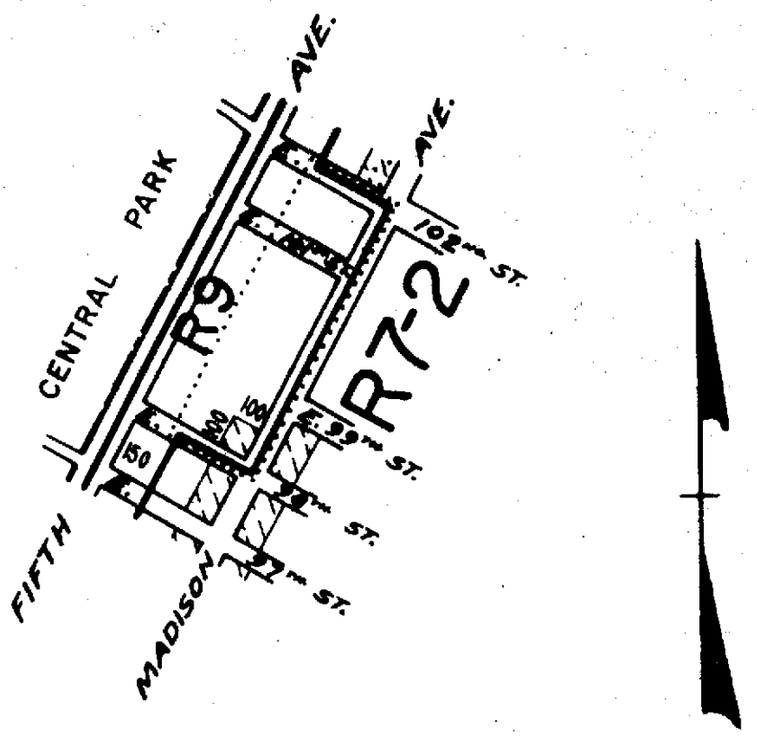

CITY PLANNING COMMISSION
CITY OF NEW YORK

DIAGRAM SHOWING PROPOSED ZONING CHANGE ON SECTIONAL MAP

6b

BOROUGH OF MANHATTAN

New York, June 27, 1962

Secretary

Director, Division of Planning

Chief, Office of Technical Controls

SCALE IN FEET

600 300 0 600

NOTE:

——— indicates Zoning District boundary.

..... The area enclosed by the fine dotted line is proposed to be changed from R7-2, C1-5 and C2-5 Districts to an R9 District.

indicates a C1-5 District.

indicates a C2-5 District.

PI

Eff 7/26/62

4245 R

C.P. 17510

AP

FC

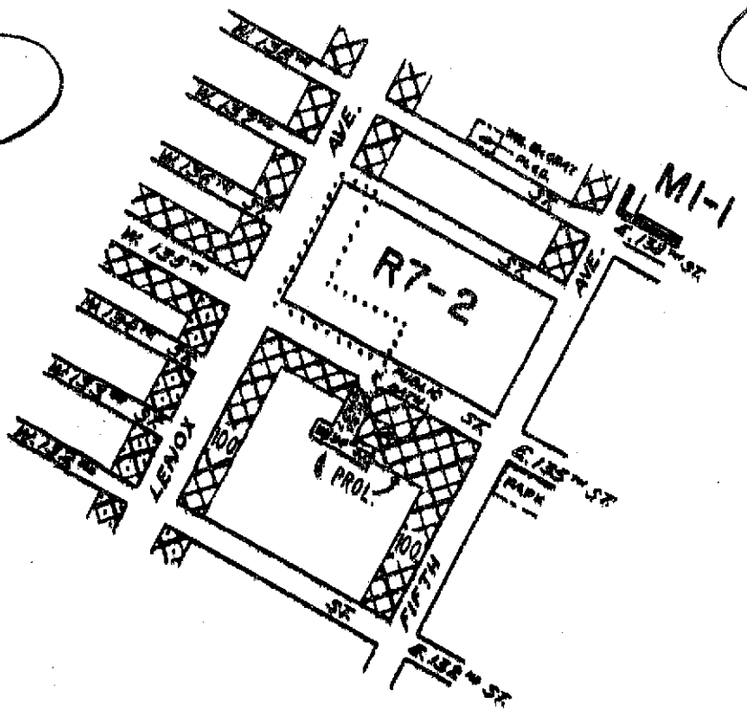

CITY PLANNING COMMISSION
CITY OF NEW YORK

DIAGRAM SHOWING PROPOSED ZONING CHANGE ON SECTIONAL MAP

6d

BOROUGH OF
MANHATTAN

New York, August 14, 1962

Frank De Filippo
Director, Div. Mapping & Zoning

Secretary

J.J. Ashworth
Chief, Office of Technical Controls

SCALE IN FEET

NOTE:

Indicates Zoning District boundary.

The area enclosed by the fine dotted line is proposed to be changed by eliminating a C1-4 District within an existing R7-2 District.

Indicates a C1-4 District.

Indicates a C2-4 District.

A.R

A-245 to A-253

10/11/62

C.P. 17590

F.C.
N.P.
OKAP

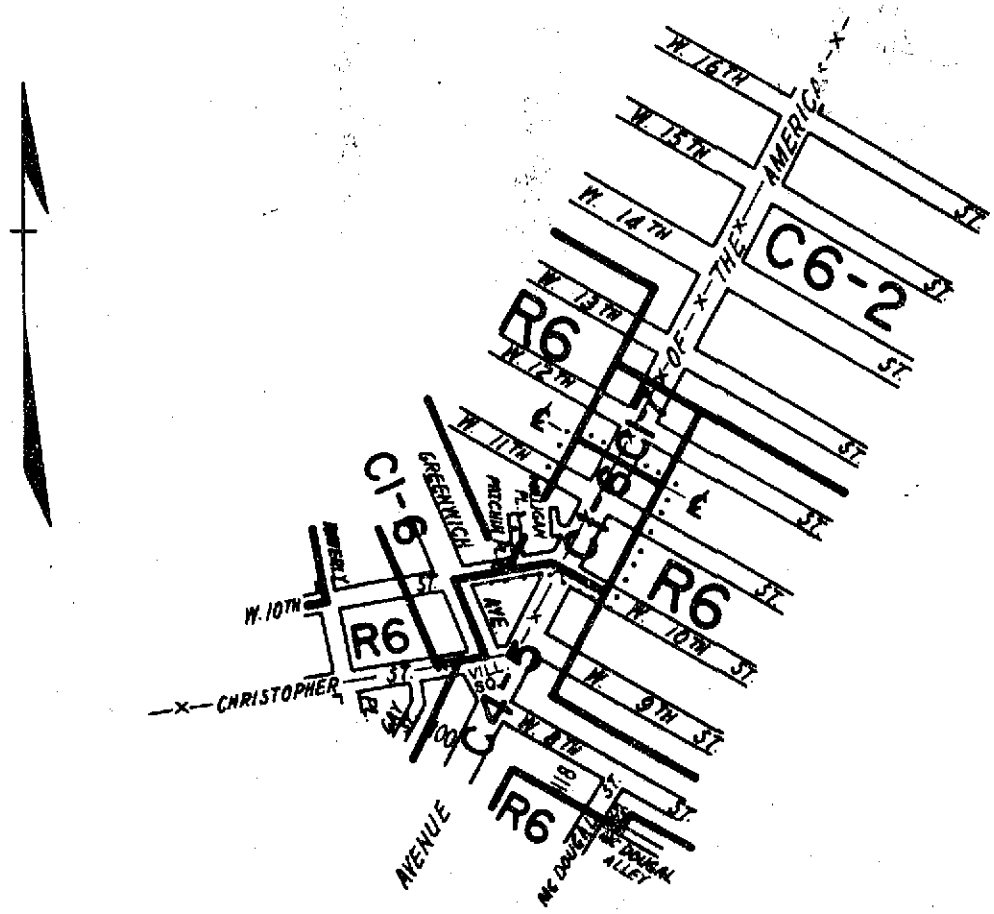

CITY PLANNING COMMISSION
CITY OF NEW YORK

DIAGRAM SHOWING PROPOSED ZONING CHANGE ON SECTIONAL MAP

12c

BOROUGH OF MANHATTAN

Mod. by B.of E. Jan. 10, 1963 (99)
New York, October 17, 1962

Louis Roberts
Acting Director, Division of Zoning

Pauline J. Malter
Secretary

Nathan Ginsberg
Acting Chief, Office of Technical Controls

SCALE IN FEET
600 300 0 600

NOTE:

▬▬▬ indicates Zoning District boundary.

..... The area enclosed by the fine dotted line is proposed to be changed from a C1-7 District to a C1-6 District

F.C.

A-289

JAN 10, 63

OKM

C.P. 17755

OKAP

VB

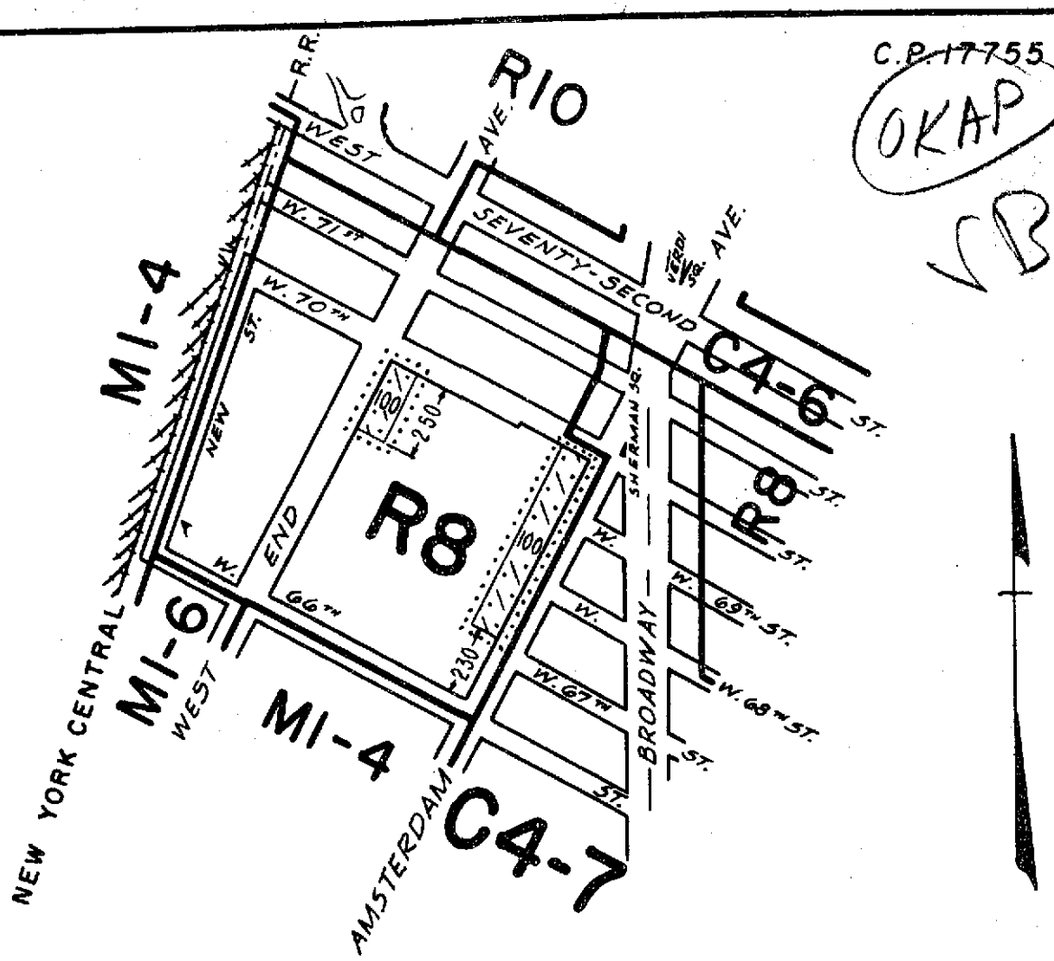

CITY PLANNING COMMISSION
CITY OF NEW YORK

DIAGRAM SHOWING PROPOSED ZONING CHANGE ON SECTIONAL MAP 8c

BOROUGH OF MANHATTAN

New York, January 16, 1963

Benjamin Goldstein
Act. Secretary

Frank De Filippis
Director, Division of Zoning

J.J. Ashworth
Chief, Office of Technical Controls

SCALE IN FEET

600 300 0 600

NOTE:

——— indicates Zoning District boundary.

..... The area enclosed by the fine dotted line is proposed to be changed by establishing a C2-5 District within an existing R8 District.

▨ indicates a C2-5 District.

sr F.E.

A-322

A-322

A-324

C.P. 17872

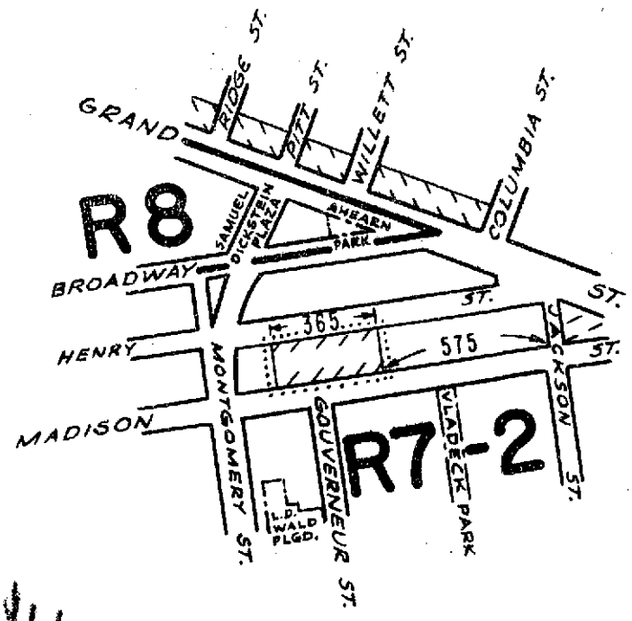

CITY PLANNING COMMISSION
CITY OF NEW YORK

DIAGRAM SHOWING PROPOSED ZONING CHANGE ON SECTIONAL MAP 12d

BOROUGH OF MANHATTAN

New York, April 17, 1963

Samuel Steinberg
Secretary

Frank De Filippis
Jr. C.E.
Director, Div. Zoning

Nathan Gumberg
Acting Chief, Office of Technical Controls

SCALE IN FEET
600 300 0 600

NOTE:

——— indicates Zoning District boundary.

..... The area enclosed by the fine dotted line is proposed to be changed by establishing a C1-5 District within an existing R7-2 District.

▨ indicates a C1-5 District.

sr FC N

eff 5/22/63

OK V

C.P. 17948

OKAP

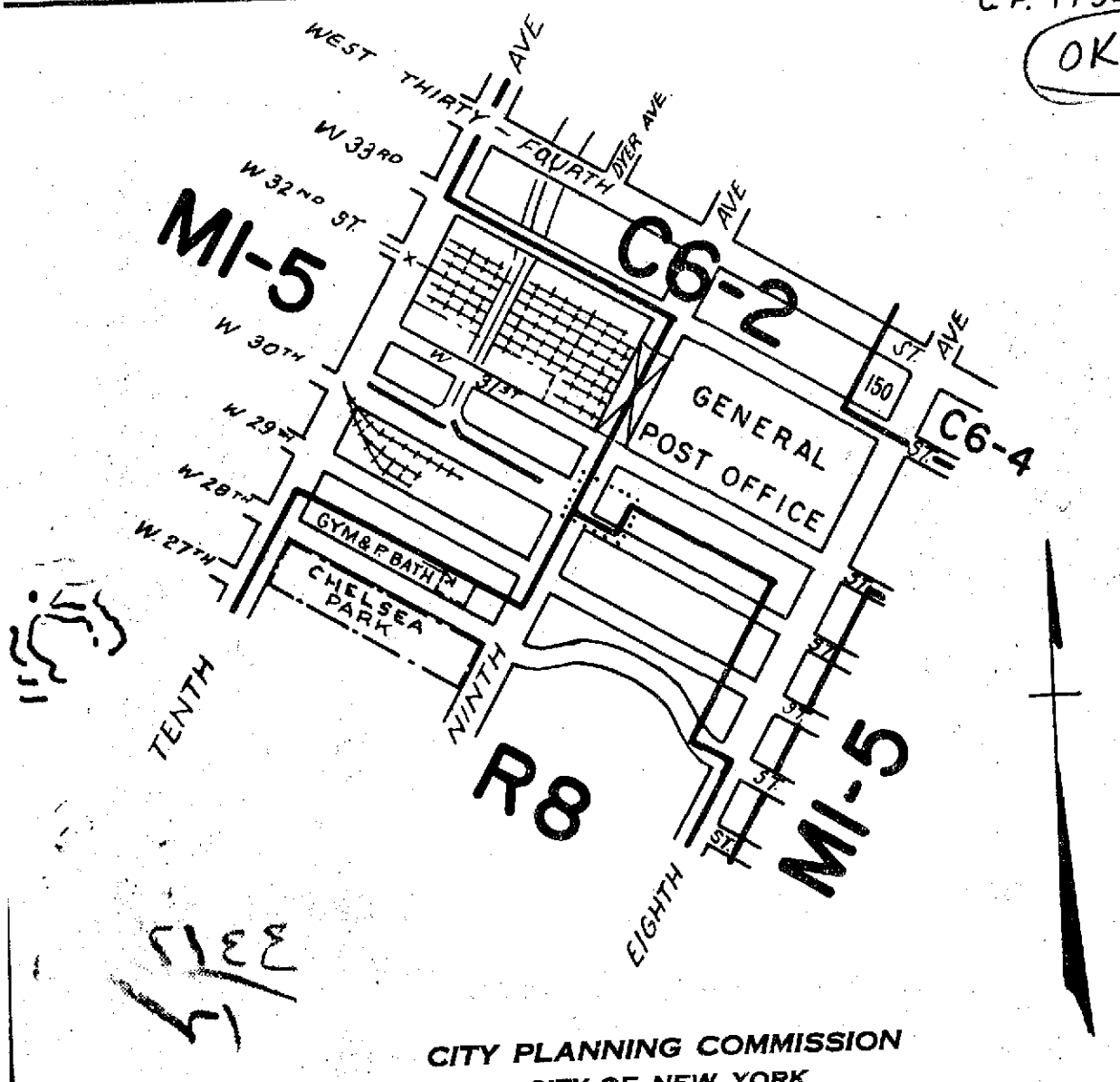

CITY PLANNING COMMISSION
CITY OF NEW YORK

DIAGRAM SHOWING PROPOSED ZONING CHANGE ON SECTIONAL MAP

8d

BOROUGH OF MANHATTAN

F. De Filippis
Sr. C.E.
Director, Division of Zoning

New York, June 19, 1963

Samuel Steinberg
Secretary

I. F. Ashworth
Chief, Office of Technical Controls

SCALE IN FEET
600 300 0 600

NOTE:

——— indicates Zoning District boundary.

..... The area enclosed by the fine dotted line is proposed to be changed from an R8 District to a C6-2 District.

~~CSM F.C.~~

appd 8/22/63

353

150
3 | 450
3
15

— 411 —

C.P. 17956

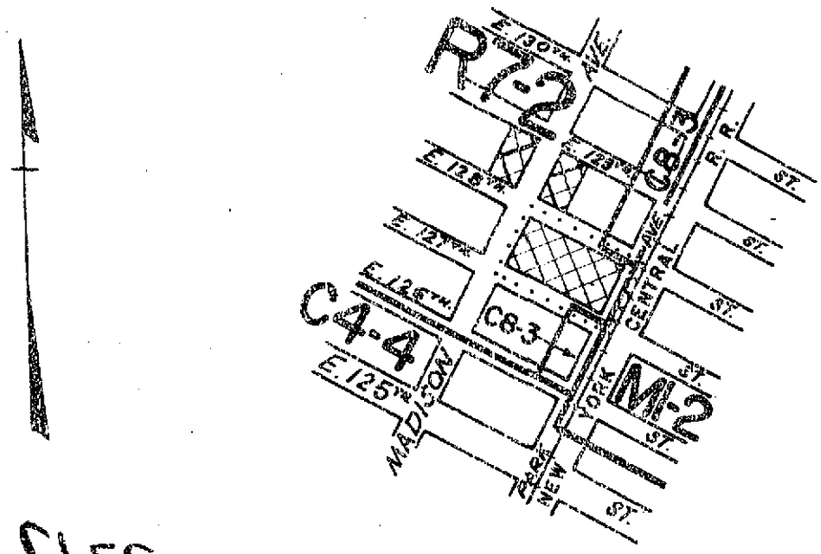

3317
19

CITY PLANNING COMMISSION
CITY OF NEW YORK

DIAGRAM SHOWING PROPOSED ZONING CHANGE ON SECTIONAL MAP

6a

BOROUGH OF MANHATTAN

F. De Filippo
Sr. C.E.
Director, Div. of Zoning

I. F. Ashworth
Chief, Office of Technical Controls

New York, June 19, 1963

Samuel Stumberg
Secretary

SCALE IN FEET
600 300 0 600

NOTE:

indicates Zoning District boundary.

..... The area enclosed by the fine dotted line is proposed to be changed from a C8-3 District to an R7-2 District and establishing a C1-2 District within an existing and proposed R7-2 District.

indicates a C1-4 District.

indicates a C1-2 District.

R.C. EC

A-351

July 25, 1963

C8-3

C.P. 17995

OKAP

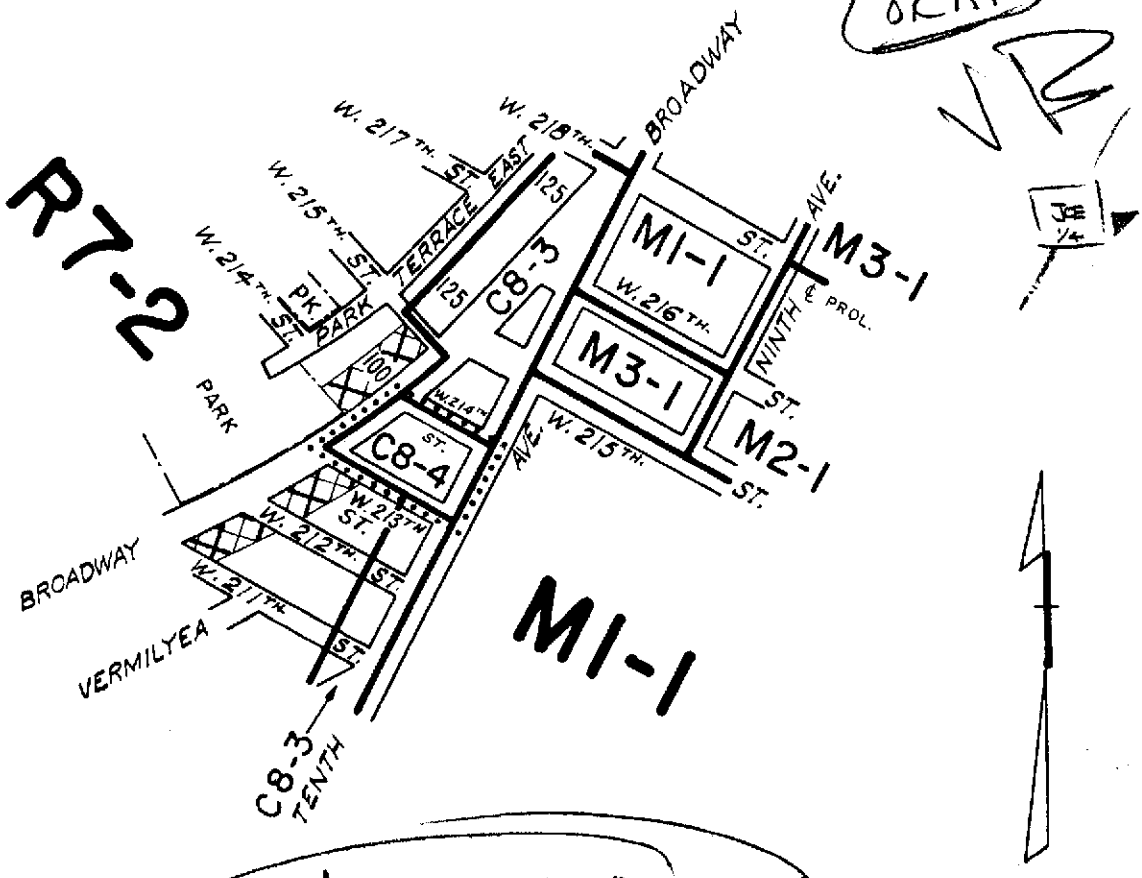

A-364

Sept 26, 63

CITY PLANNING COMMISSION
CITY OF NEW YORK

DIAGRAM SHOWING PROPOSED ZONING CHANGE ON SECTIONAL MAP

3a

BOROUGH OF MANHATTAN

New York, July 17, 1963

Secretary

Director, Div of Zoning

Acting Chief, Office of Technical Controls

SCALE IN FEET

500 300 0 500

NOTE:

indicates Zoning District boundary.

The area enclosed by the fine dotted line is proposed to be changed from R7-2, C1-4 and C8-3 Districts to a C8-4 District.

indicates a C1-4 District.

C.P. 18030

OKAP

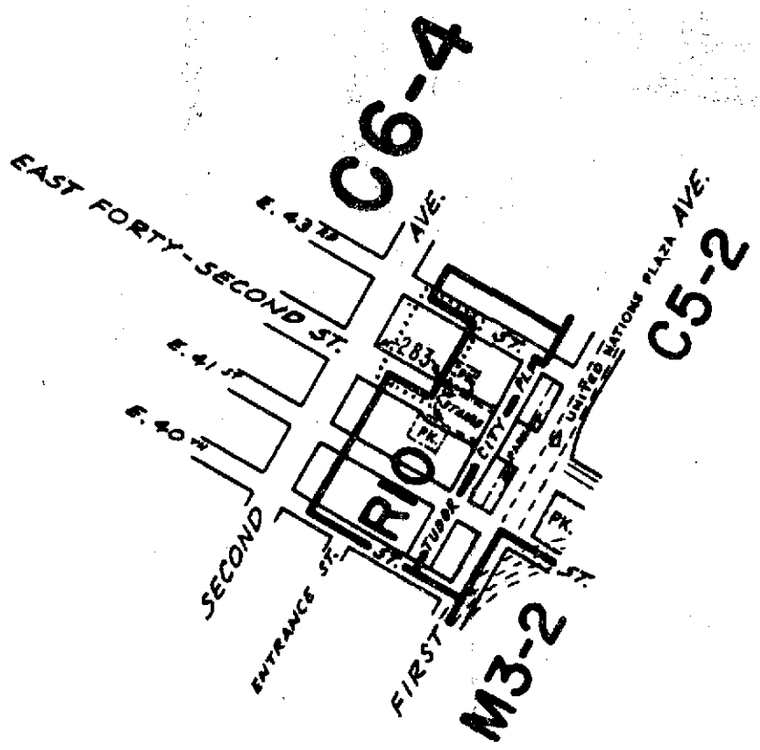

U.T.

CITY PLANNING COMMISSION
CITY OF NEW YORK

DIAGRAM SHOWING PROPOSED ZONING CHANGE ON SECTIONAL MAP 8d

BOROUGH OF MANHATTAN

New York, August 14, 1963

Louis Cobert
Acting Director, Division of Zoning

Samuel Hamberg
Secretary

I. F. Ashworth
Chief, Office of Technical Controls

SCALE IN FEET
600 300 0 600

NOTE:

——— indicates Zoning District boundary.

..... The area enclosed by the fine dotted line is proposed to be changed from an R10 District to a C6-4 District.

st F.C. VEB

A371
10/17/63

C.P. 18122

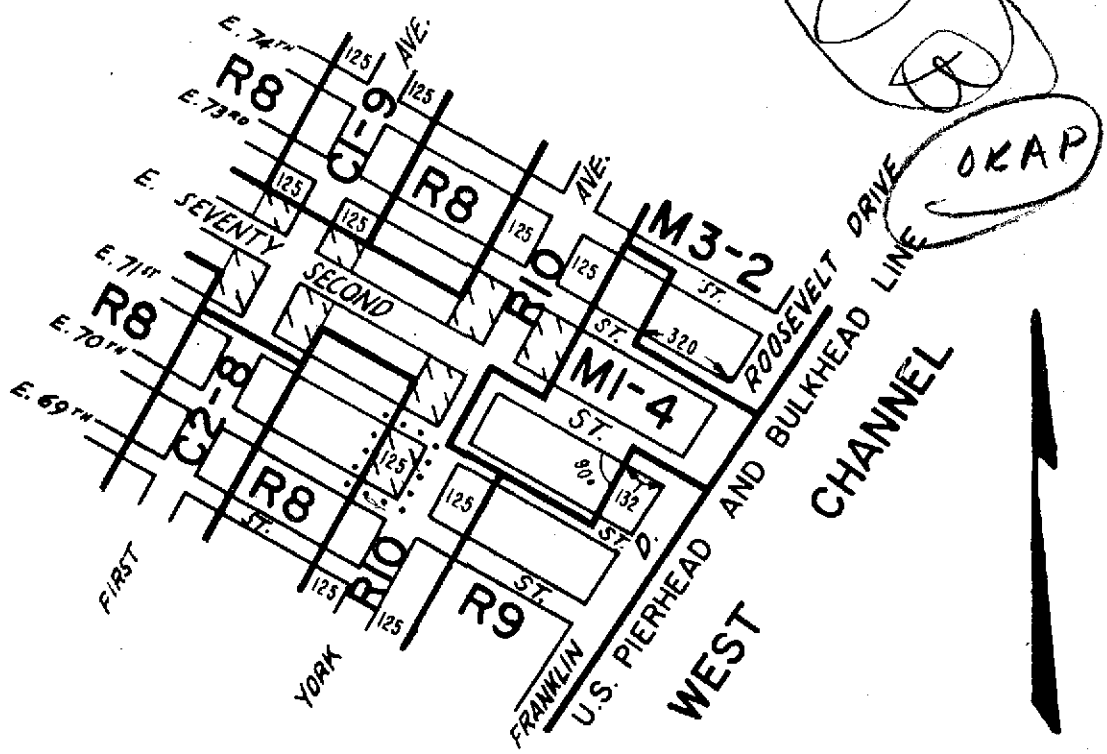

OKAP

CITY PLANNING COMMISSION
CITY OF NEW YORK

DIAGRAM SHOWING PROPOSED ZONING CHANGE ON SECTIONAL MAP

9a

BOROUGH OF MANHATTAN

New York, October 9, 1963

Samuel Stamberg
Secretary

Louis Coberti
Acting Director, Division of Zoning

I. F. Ashworth
Chief, Office of Technical Controls

SCALE IN FEET
600 300 0 600

NOTE:

——— indicates Zoning District boundary.

..... The area enclosed by the fine dotted line is proposed to be changed by establishing a C1-5 District within an existing R10 District.

▨ indicates a C1-5 District.

B.G. F.C. PHC

OK

A-386

11/21/63

P

C.P. 18145
1 MAP

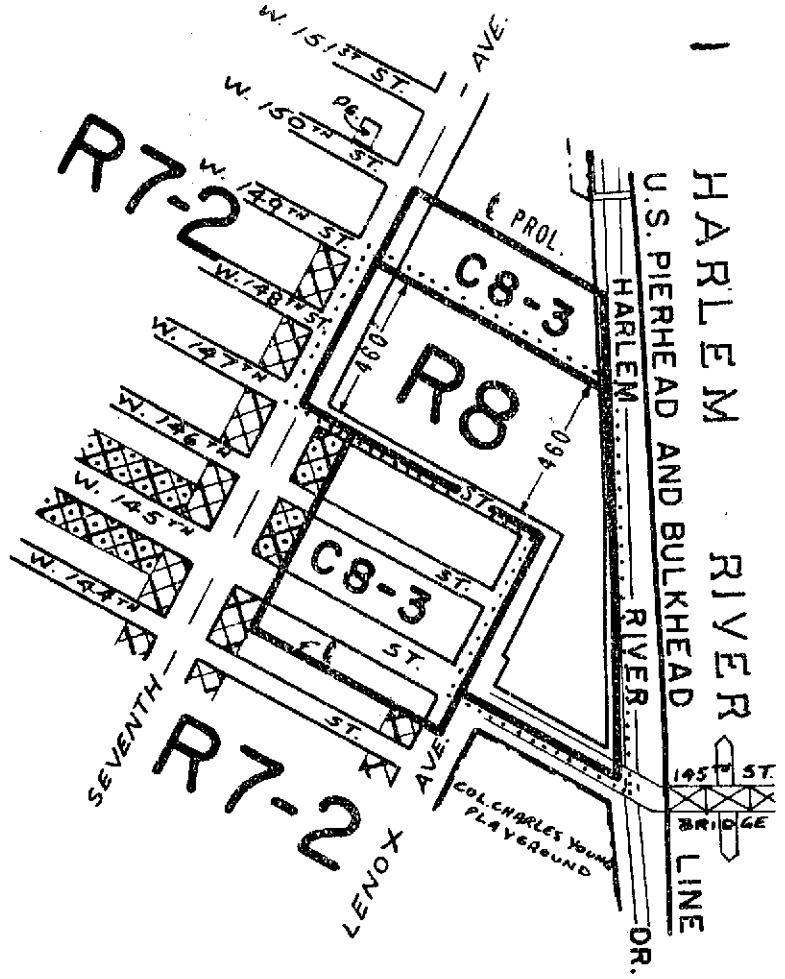



CITY PLANNING COMMISSION
CITY OF NEW YORK

DIAGRAM SHOWING PROPOSED ZONING CHANGE ON SECTIONAL MAP

6a

BOROUGH OF MANHATTAN

New York, October 23, 1963

Samuel Kaufman
Secretary

T. X. Filippo
Director, Division of Zoning

I. F. Ashworth
Chief, Office of Technical Controls

SCALE IN FEET
600 300 0 600

NOTE:

——— indicates Zoning District boundary.

..... The area enclosed by the fine dotted line is proposed to be changed from a C8-3 District to an R8 District.

indicates a C1-4 District.

indicates a C2-4 District

TRIANGLE REPRODUCTIONS, INC. 26445 N.A.P.

eff - 12/5/63

A-391

C. P. 18146

OKAP

VB

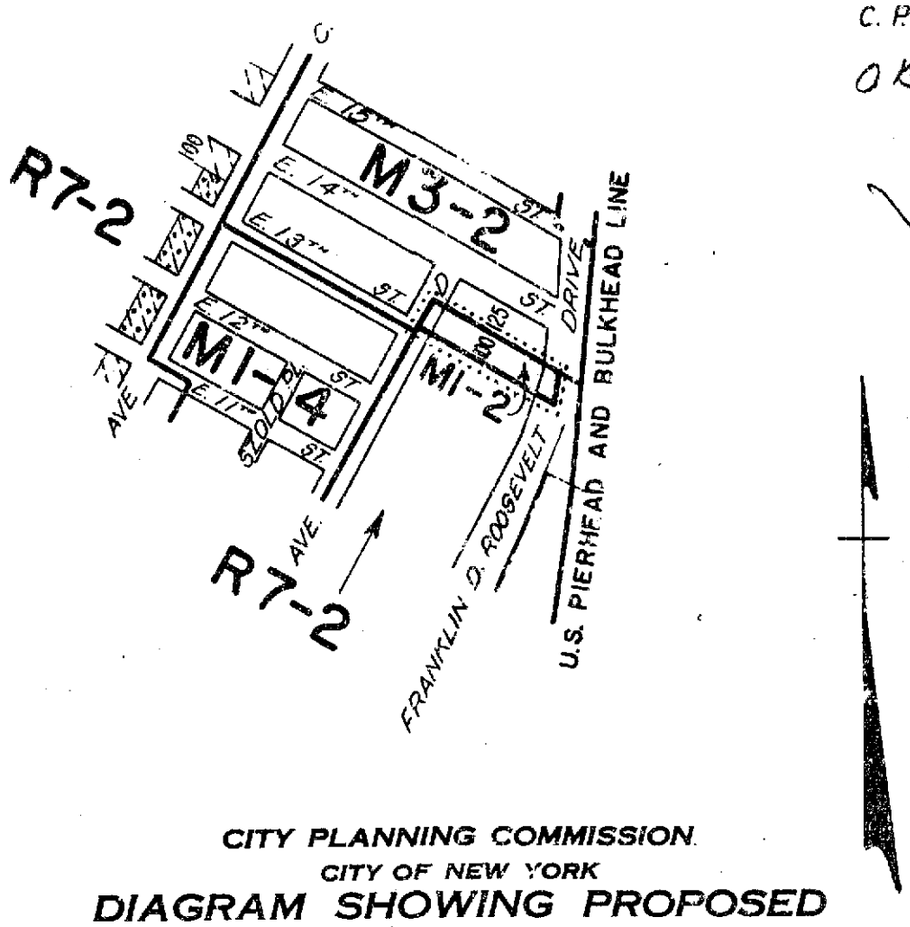

CITY PLANNING COMMISSION

CITY OF NEW YORK

DIAGRAM SHOWING PROPOSED ZONING CHANGE ON SECTIONAL MAP

12c

BOROUGH OF MANHATTAN

New York, October 23, 1963

Samuel Steinberg
Secretary

F. Le Fitzpatrick
Sr. C.E.
Director, Division of Zoning

I. F. Ashworth
Chief, Office of Technical Controls

SCALE IN FEET

600 300 0 600

NOTE:

indicates Zoning District boundary.

The area enclosed by the fine dotted line is proposed to be changed from an R7-2 District to an M1-2 District.

indicates a C1-5 District.

indicates a C2-5 District.

CSM

A-392

eff. date 12/5/63

— 4½ —

C.P. 18195

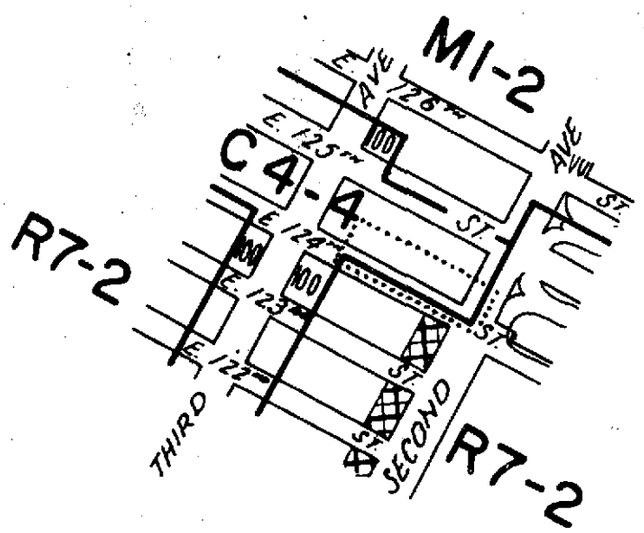

OKAP

CITY PLANNING COMMISSION
CITY OF NEW YORK

DIAGRAM SHOWING PROPOSED ZONING CHANGE ON SECTIONAL MAP

6b

BOROUGH OF MANHATTAN

New York, November 27, 1963

Samuel Stainberg
Secretary

F. DeFilippis
Sr. C.E.
Director, Division of Zoning

I. F. Ashworth
Chief, Office of Technical Controls

SCALE IN FEET
600 300 0 600

NOTE:

▬▬▬ indicates Zoning District boundary.

..... The area enclosed by the fine dotted line is proposed to be changed from R7-2 and C1-4 Districts to a C4-4 District.

▩ indicates a C1-4 District.

csw F.C.W

January 23, 1964

A-407d

C.P. 18220

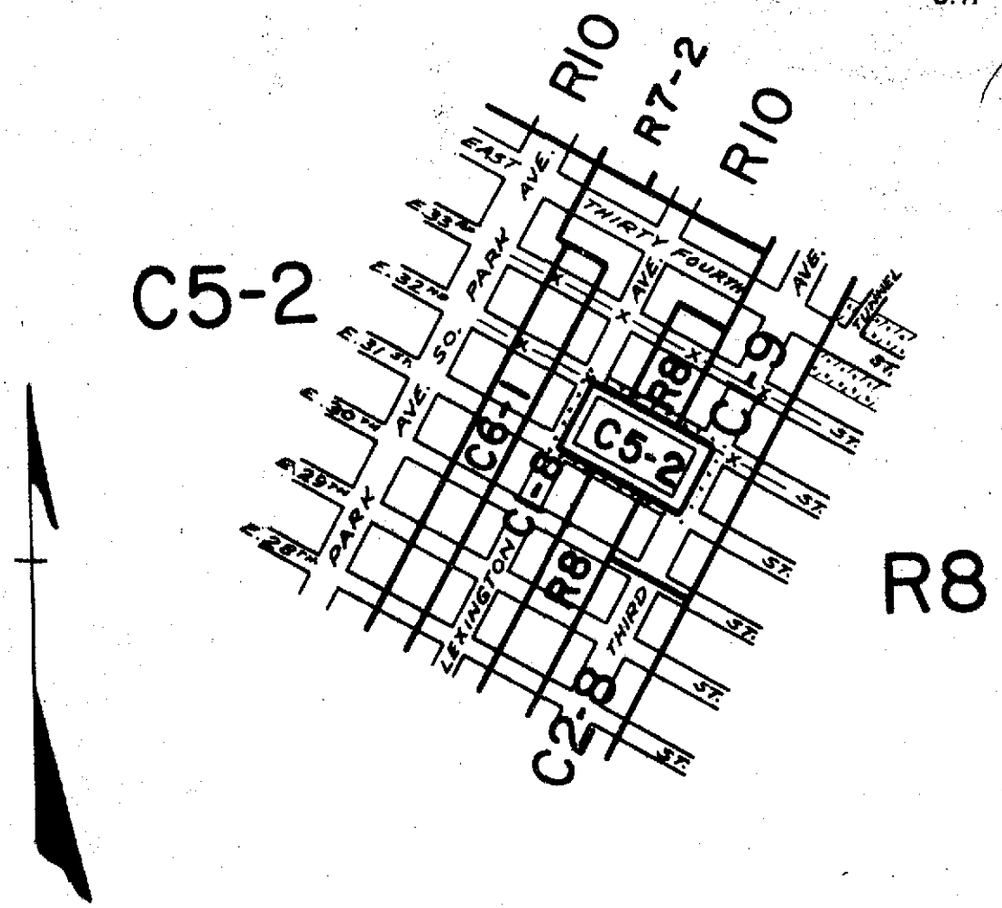

CITY PLANNING COMMISSION
CITY OF NEW YORK

DIAGRAM SHOWING PROPOSED ZONING CHANGE ON SECTIONAL MAP

8d

BOROUGH OF MANHATTAN

New York, January 2, 1964

Secretary

Director, Division of Zoning

Chief, Office of Technical Controls

SCALE IN FEET

600 300 0 600

NOTE:

Indicates Zoning District boundary.

The area enclosed by the fine dotted line is proposed to be changed from C1-8, R8 and C1-9 Districts to a C5-2 District.

Indicates a C2-5 District.

A.P. F.C.

A-412

OKAP

OK

E.D.

Feb. 6 1964

C.P. 18263

OKAP

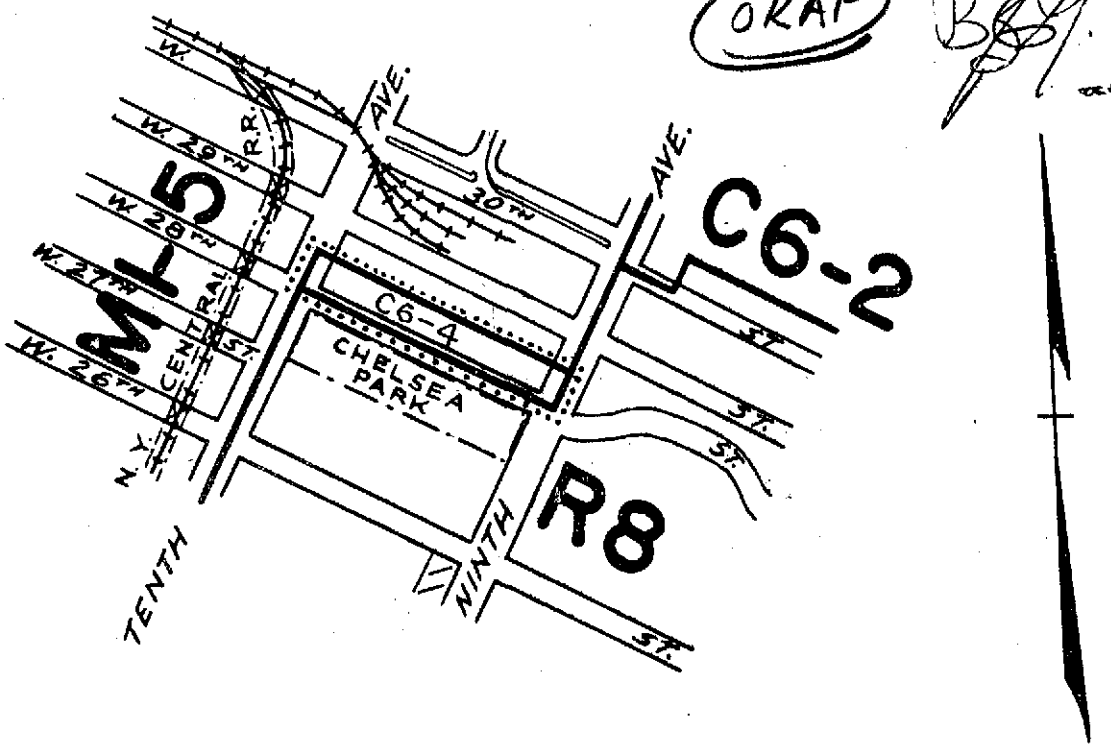

CITY PLANNING COMMISSION
CITY OF NEW YORK

DIAGRAM SHOWING PROPOSED ZONING CHANGE ON SECTIONAL MAP

8b & 8d

BOROUGH OF MANHATTAN

Mod. By Bd of Estimate 5/28/64 (27)

New York, February 11, 1964

Samuel Steinberg
Secretary

F. De Filippis
Sr. C.E.
Director, Division of Zoning

I. F. Ashworth
Chief, Office of Technical Controls

SCALE IN FEET
600 300 0 600

NOTE:

Indicates Zoning District boundary.

..... The area enclosed by the fine dotted line is proposed to be changed from an R8 District to ~~an M1-5~~ C6-4 District.

indicates a C1-5 District.

C.H. F.C. ARW

OK

A-450

MAY 28, 64

OK

PET. #5

C.P. 18305

OKAP

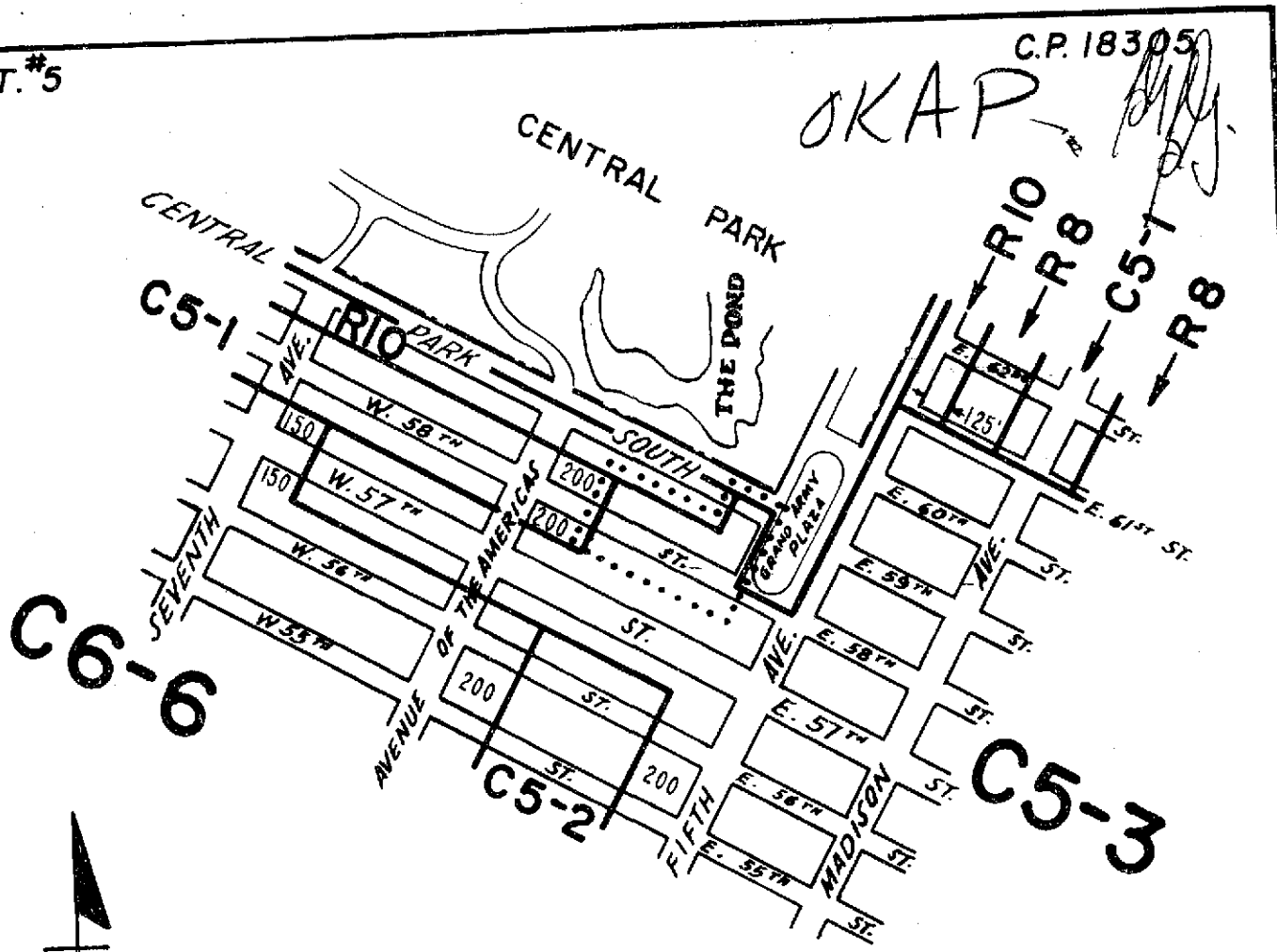

CITY PLANNING COMMISSION
CITY OF NEW YORK

DIAGRAM SHOWING PROPOSED ZONING CHANGE ON SECTIONAL MAP

8c

BOROUGH OF MANHATTAN

New York, MARCH 11, 1964

Samuel Steinberg
Secretary

Louis Roberts
Acting Director, Division of Zoning

I.F. Ashworth
Chief, Office of Technical Controls

SCALE IN FEET
600 300 0 600

NOTE:

——— indicates Zoning District boundary.

..... The area enclosed by the fine dotted line is proposed to be changed from a C5-1 District to a C5-3 District.

B.G. E.C. R.B.

A- ~~452~~ 453

May 28, 64

Pet. No. 11

OKAP

C.P. 18314

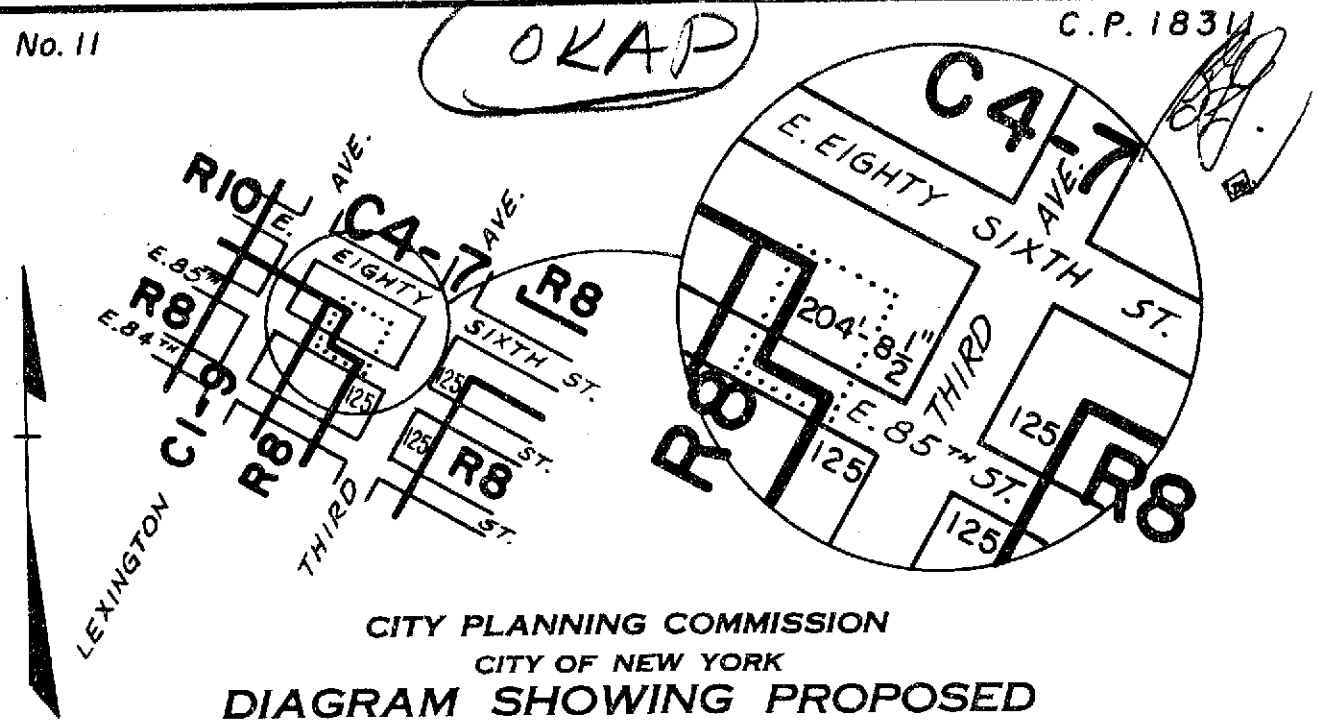

CITY PLANNING COMMISSION

CITY OF NEW YORK

DIAGRAM SHOWING PROPOSED ZONING CHANGE ON SECTIONAL MAP 9a

BOROUGH OF MANHATTAN

New York, March 11, 1964

Samuel Steinberg
Secretary

Louis Roberts
acting Director, Division of Zoning

I. F. Ashworth
Chief, Office of Technical Controls

SCALE IN FEET

000 500 0 000

NOTE:

——— indicates Zoning District boundary.

..... The area enclosed by the fine dotted line is proposed to be changed from an R8 District to a C4-7 District.

sr F.C. 1288

OK

A-452

May 28, 64

OKAP

V.B

C.P. 18316

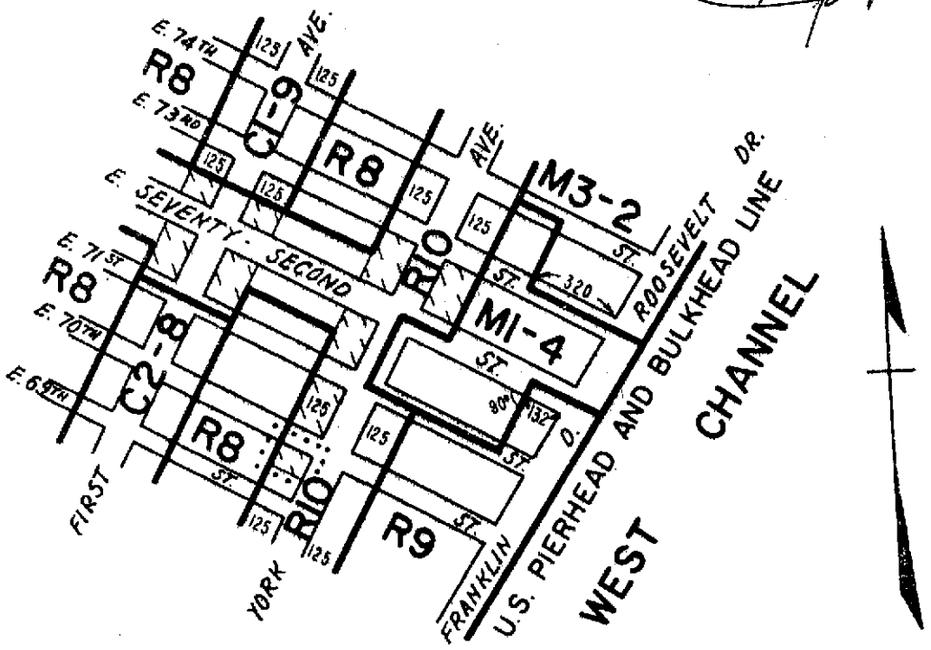

CITY PLANNING COMMISSION
CITY OF NEW YORK

DIAGRAM SHOWING PROPOSED ZONING CHANGE ON SECTIONAL MAP

9a

BOROUGH OF MANHATTAN

Sr. C.E.
Director, Division of Zoning

New York, February 26, 1964

Samuel Steinberg
Secretary

SCALE IN FEET
600 300 0 600

I. F. Ashworth
Chief, Office of Technical Controls

NOTE:

indicates Zoning District boundary.

..... The area enclosed by the fine dotted line is proposed to be changed by establishing a C1-5 District within an existing R10 District.

indicates a C1-5 District.

JLR F.C.

F.C.

A-428

OK

4/29/64

C. P. 18346

OKAP

VE

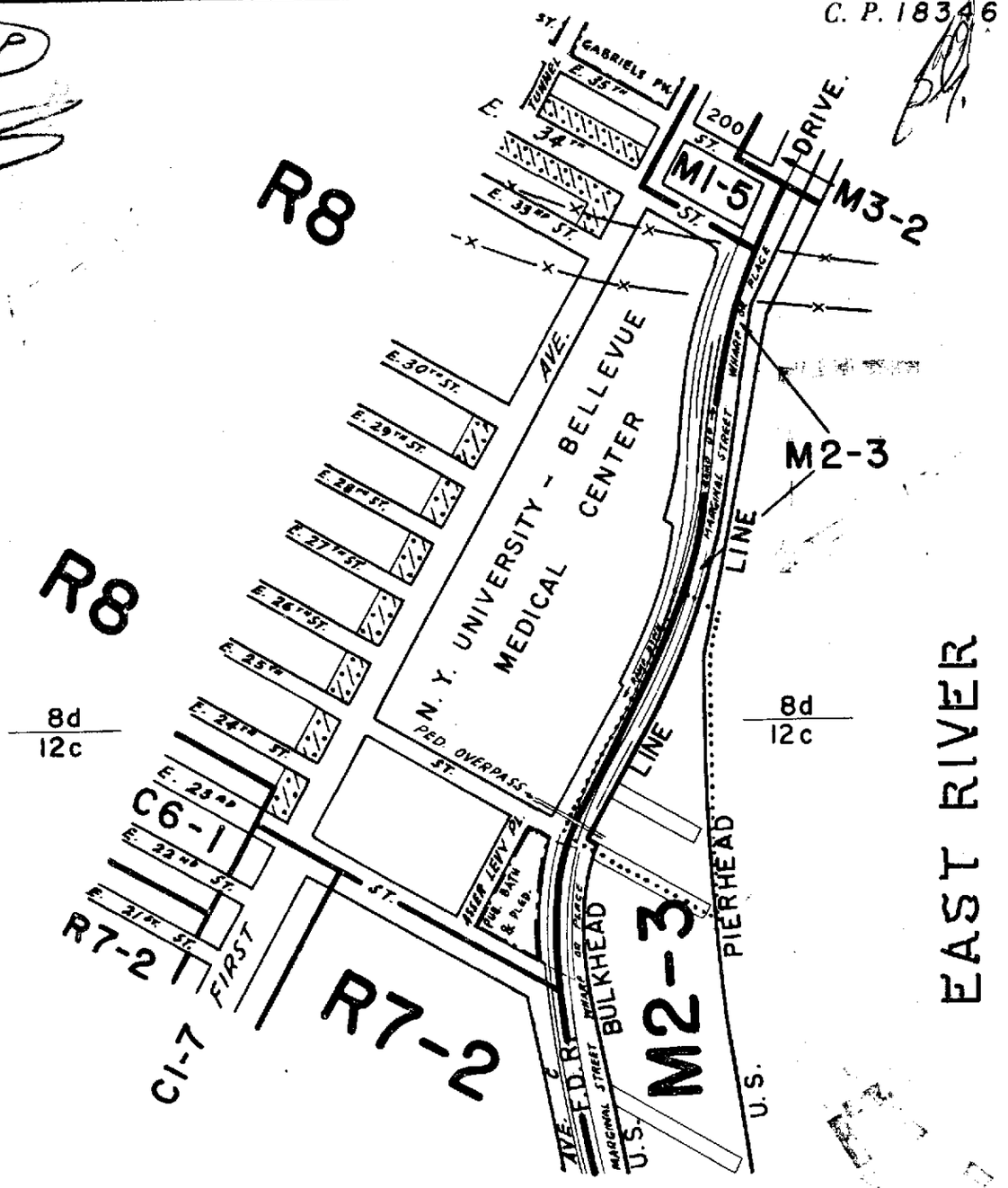

CITY PLANNING COMMISSION
CITY OF NEW YORK

DIAGRAM SHOWING PROPOSED ZONING CHANGE ON SECTIONAL MAP 8d & 12c

BOROUGH OF MANHATTAN

New York, March 11, 1964

Samuel Steinberg
Secretary

SCALE IN FEET
600 300 0 600

Director, Division of Zoning

I. J. Ashworth
Chief, Office of Technical Controls

NOTE:

——— indicates Zoning District boundary.

..... The area enclosed by the fine dotted line is proposed to be changed from an R8 District to an M2-3 District.

▨ indicates a C2-5 District.

4/9/64 A-437 OK

C.P. 18378

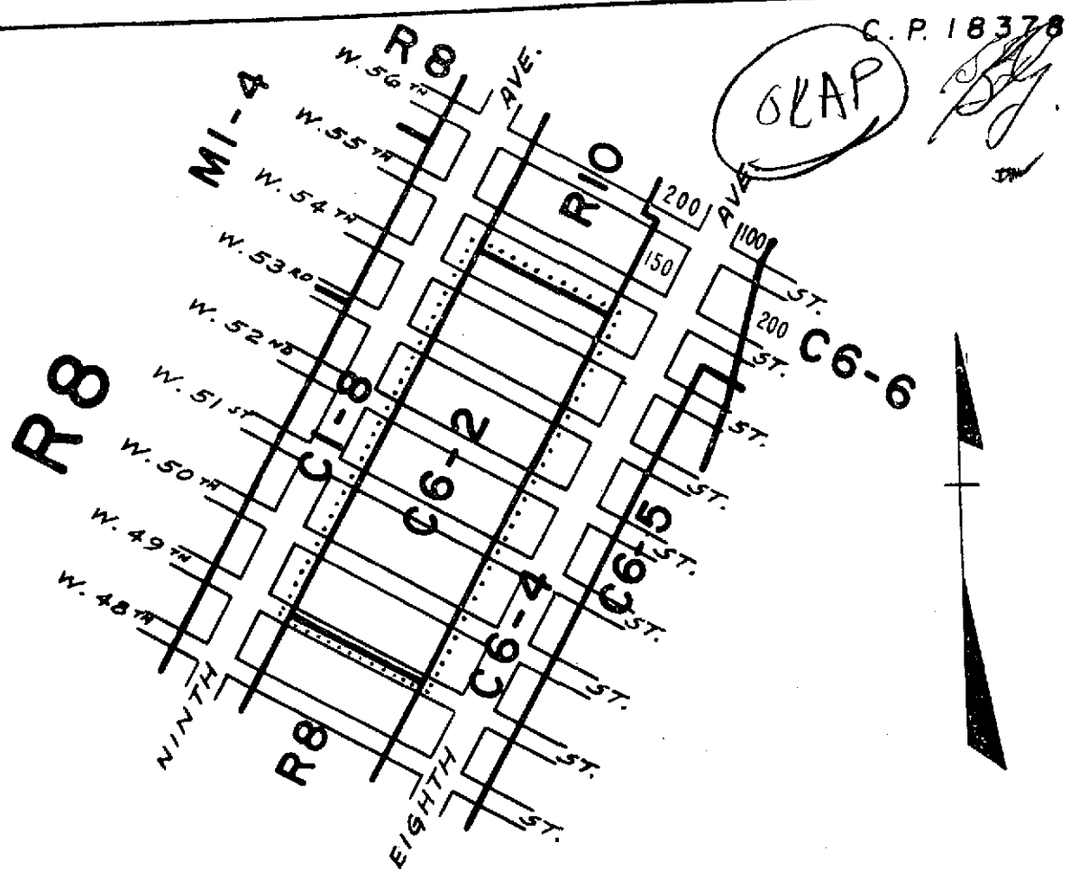

CITY PLANNING COMMISSION
CITY OF NEW YORK

DIAGRAM SHOWING PROPOSED ZONING CHANGE ON SECTIONAL MAP 8c

BOROUGH OF MANHATTAN

Louis Lobeati
Act. Director, Division of Zoning

New York, April 15, 1964

Nathan Ginsberg
Act. Chief, Office of Technical Controls

Secretary

SCALE IN FEET
600 300 0 600

NOTE:

——— indicates Zoning District boundary.

..... The area enclosed by the fine dotted line is proposed to be changed from a C6-1 District to a C6-2 District.

KB ST FC N

A- 454

BR

May 28-64

C.P. 18393

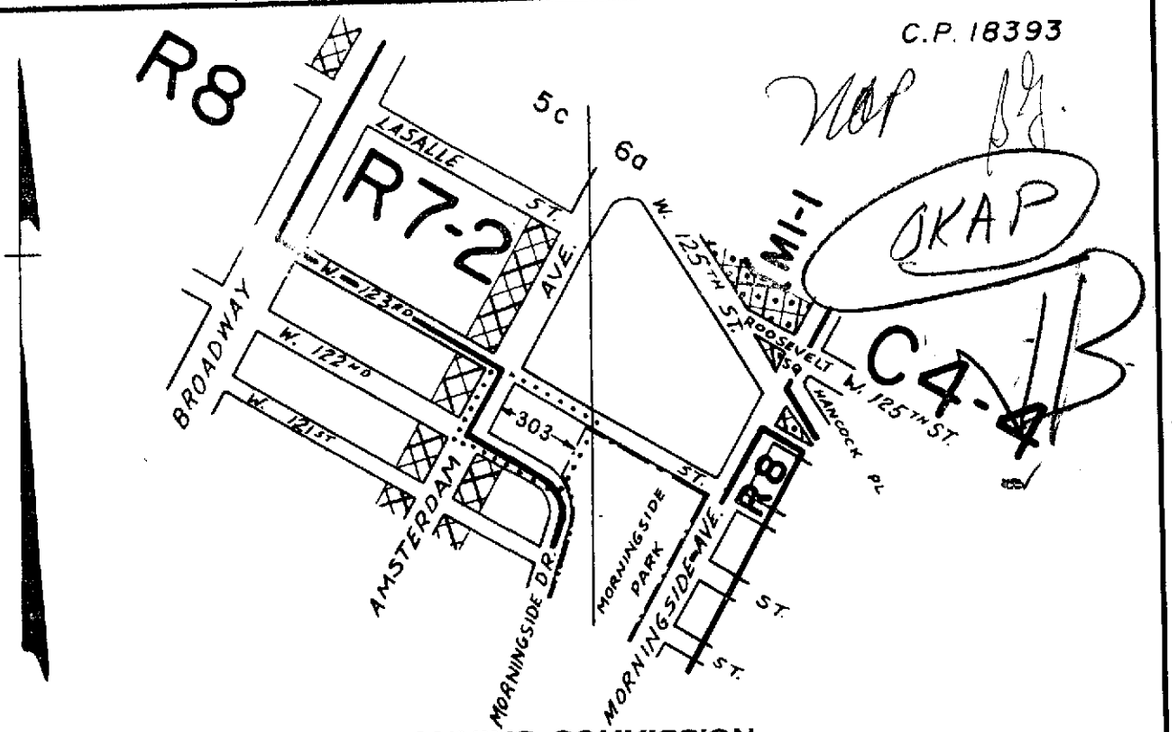

CITY PLANNING COMMISSION
CITY OF NEW YORK

DIAGRAM SHOWING PROPOSED ZONING CHANGE ON SECTIONAL MAP

5c

BOROUGH OF MANHATTAN

F. DeFilippis
Director, Division of Zoning

New York, April 29, 1964

Samuel Steinberg
Secretary

Nathan Ginsberg
Chief, Office of Technical Controls

SCALE IN FEET
600 300 0 600

NOTE:

indicates Zoning District boundary.

..... The area enclosed by the fine dotted line is proposed to be changed by establishing an R7-2 District.

indicates a C1-4 District.

indicates a C2-4 District.

N.A.P.

A-456

OK

EF Date
6/11/64

X

C. P. 18394

KAP

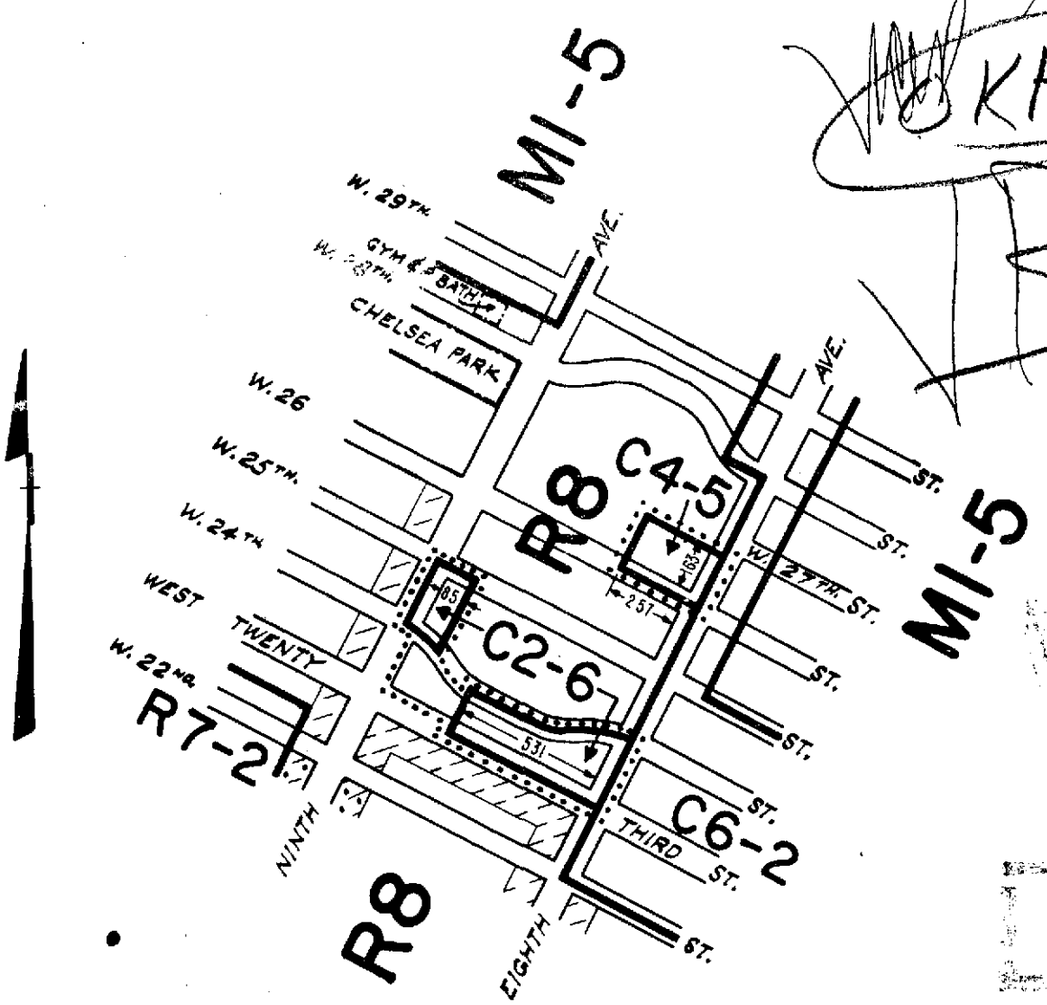

CITY PLANNING COMMISSION
CITY OF NEW YORK

DIAGRAM SHOWING PROPOSED ZONING CHANGE ON SECTIONAL MAP

~~8b~~ & 8d ✓

BOROUGH OF MANHATTAN

New York, April 29, 1964

Samuel Steinberg
Secretary

T. E. Tallmadge
Director, Division of Zoning

Nathan Gumberg
Act. Chief, Office of Technical Controls

SCALE IN FEET
600 300 0 600

NOTE:

——— indicates Zoning District boundary.

..... The area enclosed by the fine dotted line is proposed to be changed by eliminating a C1-5 District from within an existing R8 District and changing an R8 District to C2-6 and C4-5 Districts.

▨ indicates a C1-5 District.

▨ indicates a C2-5 District.

X

A-457 June 11, 64

STRAUS SQ

C.P. 18395

P-18395

OKAP

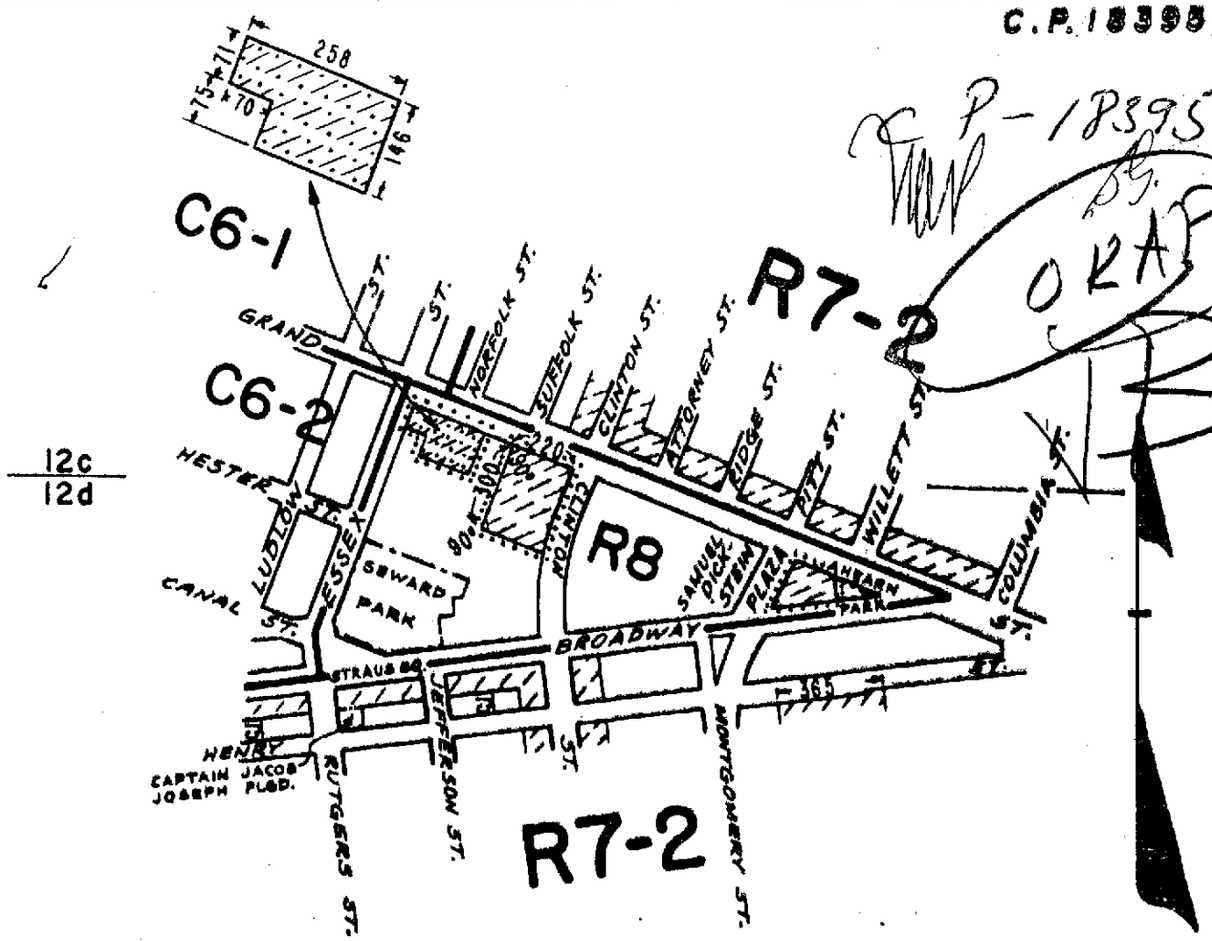

CITY PLANNING COMMISSION
CITY OF NEW YORK

DIAGRAM SHOWING PROPOSED ZONING CHANGE ON SECTIONAL MAPS 12c & 12d

BOROUGH OF MANHATTAN

New York, April 29, 1964

Director, Division of Zoning

Samuel Steinberg
Secretary

Nathan Ginsberg
Act. Chief, Office of Technical Controls

SCALE IN FEET
600 300 0 600

NOTE:

indicates Zoning District boundary.

The area enclosed by the fine dotted line is proposed to be changed by establishing C1-5 and C2-5 Districts within an existing R8 District.

indicates a C1-5 District.

indicates a C2-5 District.

ST F.C. VHC

188
70
258

X

-A-458

EF. Doff 6/11/64

C.P. 18701

OKAP

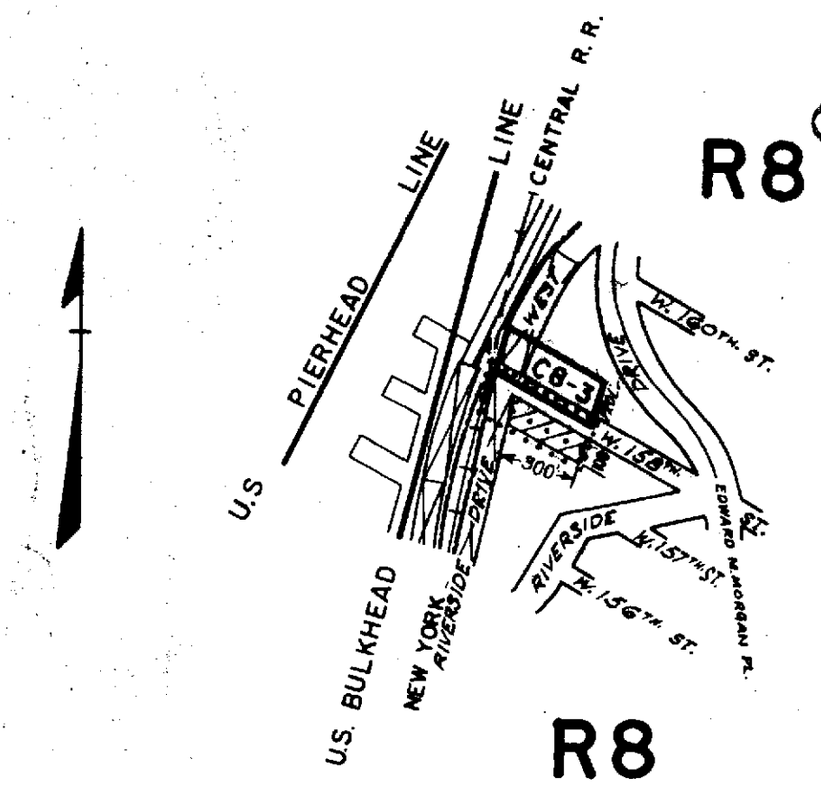

CITY PLANNING COMMISSION
CITY OF NEW YORK

DIAGRAM SHOWING PROPOSED ZONING CHANGE ON SECTIONAL MAP

3b

BOROUGH OF MANHATTAN

[illegible] York, November 25, 1964

Benjamin Goldstein
Acting Secretary

F. De Filippis, Sr. C.E.
Director, Div. Zoning

I. F. Ashworth
Chief, Office of Technical Controls

SCALE IN FEET
600 300 0 600

NOTE:

——— indicates Zoning District boundary.

····· The area enclosed by the fine dotted line is proposed to be changed from a C8-3 District to R8 and C2-1 Districts.

[hatched box] indicates a C2-1 District.

J.B. F.C.

A-524

(30 day ends Feb. 20 65)

E.D. Jan. 28, 1965

C.P. 18744

OKAP

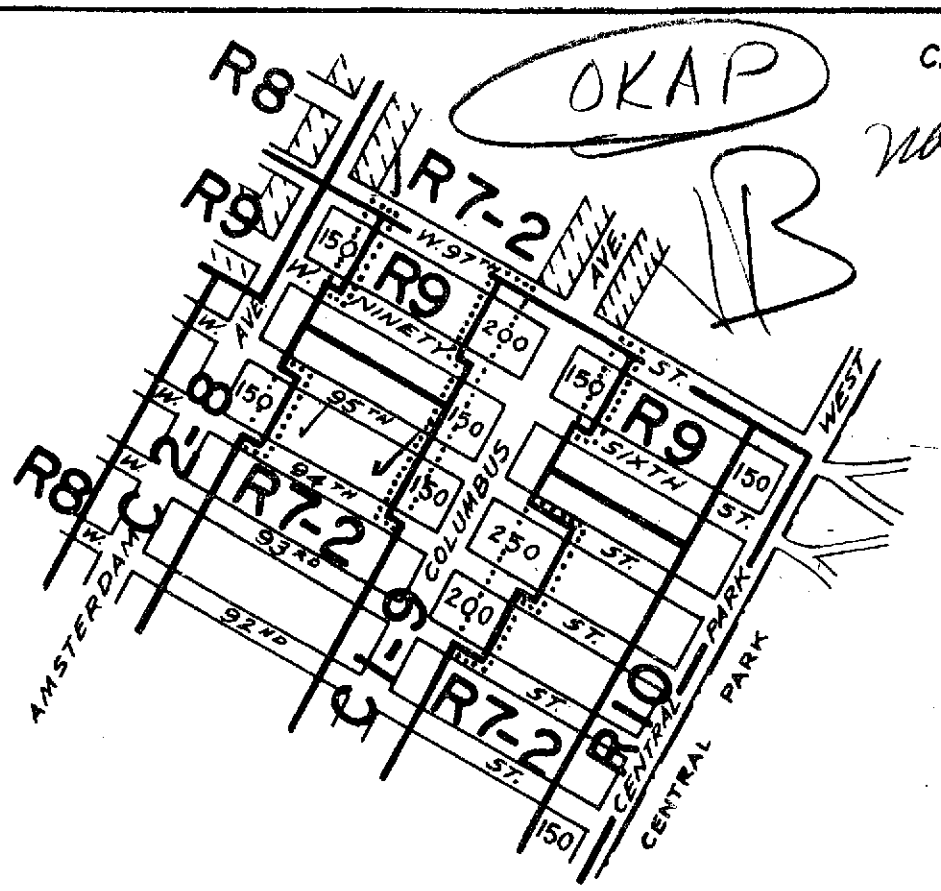

CITY PLANNING COMMISSION
CITY OF NEW YORK

DIAGRAM SHOWING PROPOSED ZONING CHANGE ON SECTIONAL MAP 5d

BOROUGH OF MANHATTAN

New York, January 20, 1965

Samuel Steinberg
Secretary

SCALE IN FEET
600 300 0 600

Director, Division of Zoning

J.F. Ashworth
Chief, Office of Technical Controls

NOTE:

——— indicates Zoning District boundary.

..... The area enclosed by the fine dotted line is proposed to be changed from R9 and R7-2 Districts to C1-9 and C2-8 Districts.

▨ indicates a C1-5 District.

C.H.

F.C.

A-536

Ends 4-3-65

March 11, 65

PR

C.P. 18745

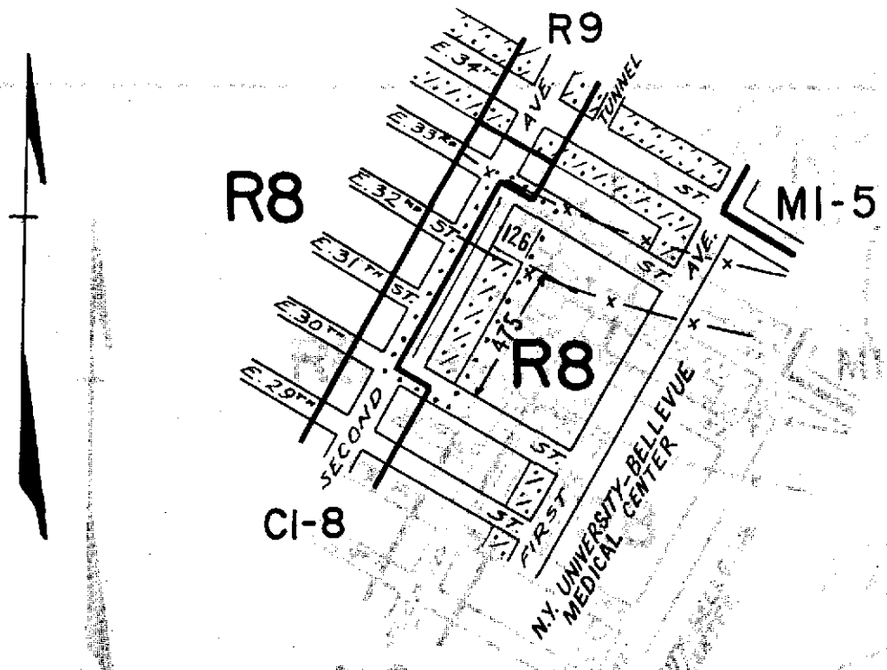

CITY PLANNING COMMISSION

CITY OF NEW YORK

DIAGRAM SHOWING PROPOSED ZONING CHANGE ON SECTIONAL MAP

8d

BOROUGH OF MANHATTAN

New York, January 20, 1965

Director, Division of Zoning

Samuel Steinberg

Secretary

I. F. Ashworth

Chief, Office of Technical Controls

SCALE IN FEET

600 300 0 600

NOTE:

indicates Zoning District boundary.

The area enclosed by the fine dotted line is proposed to be changed from a C1-8 District to an R8 District and establishing a C2-5 District within the proposed R8 District.

Indicates a C2-5 District.

A.J.P. F, C, RR

within the proposed R8 District.

Indicates a C2-5 District.

A.J.P. F, C, RR

April 4, 1965

A-537

March 11, 1965

C.P. 18747

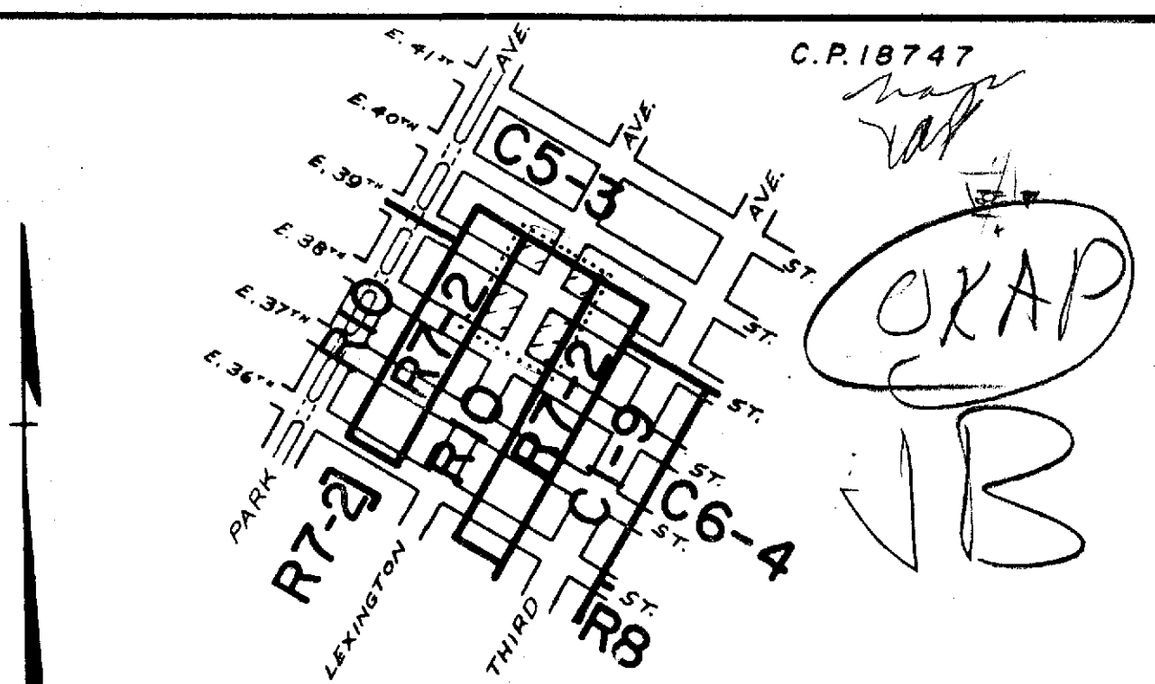

CITY PLANNING COMMISSION
CITY OF NEW YORK

DIAGRAM SHOWING PROPOSED ZONING CHANGE ON SECTIONAL MAP 8d

BOROUGH OF MANHATTAN

New York, January 20, 1965

Samuel Stenberg
Secretary

Director, Division of Zoning

I. F. Ashworth
Chief, Office of Technical Controls

SCALE IN FEET
600 300 0 600

NOTE:

——— indicates Zoning District boundary.

..... The area enclosed by the fine dotted line is proposed to be changed by establishing a C1-5 District within an existing R10 District.

▨ indicates a C1-5 District.

N.A.P. FC

OR

Ends 4/3/1965

A-538

3/11/65

C.P. 18750

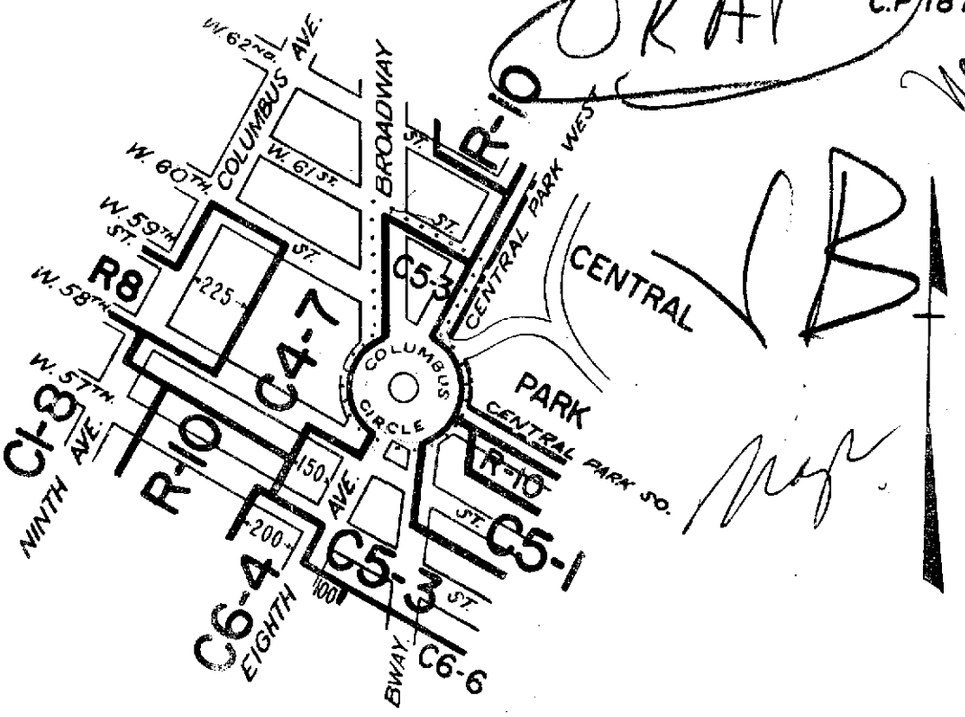

CITY PLANNING COMMISSION
CITY OF NEW YORK

DIAGRAM SHOWING PROPOSED ZONING CHANGE ON SECTIONAL MAP

8 c

BOROUGH OF MANHATTAN

New York, January 20, 1965

Samuel Steinberg
Secretary

F. DeFilippis
Director, Division of Zoning

J. F. Ashworth
Chief, Office of Technical Controls

SCALE IN FEET
600 300 0 600

NOTE:

——— indicates Zoning District boundary.

..... The area enclosed by the fine dotted line is proposed to be changed from a C4-7 District to a C5-3 District.

R.C. F.C.

A-539

Ends 4,3,65

March 11, 1965

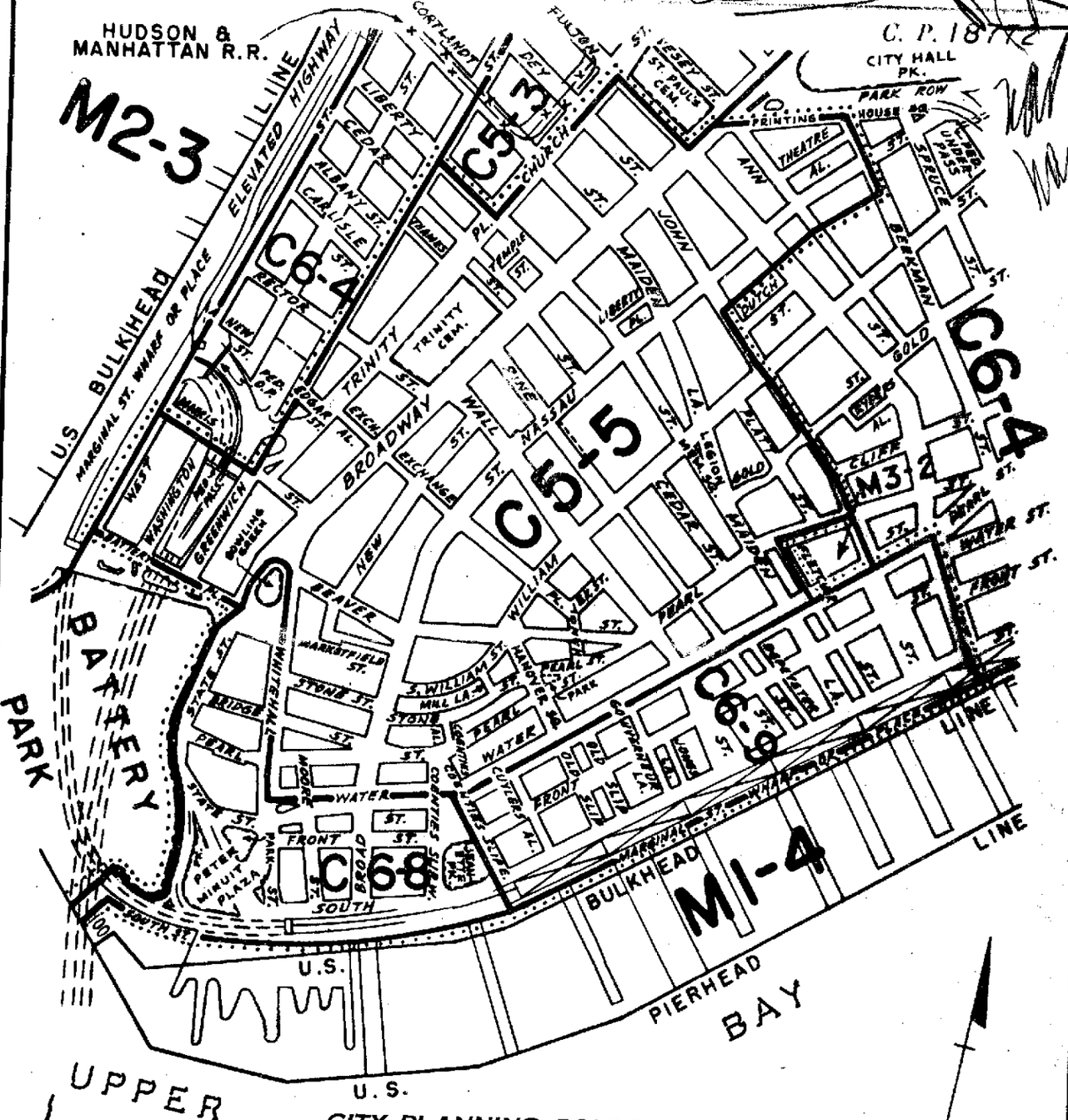

CITY PLANNING COMMISSION
CITY OF NEW YORK

DIAGRAM SHOWING PROPOSED ZONING CHANGE ON SECTIONAL MAP 12b

BOROUGH OF MANHATTAN

New York, February 3, 1965

Benjamin Gilbert
ACTING Secretary

Louis Coberth
Acting Director, Division of Zoning

J. F. Ashworth
Chief, Office of Technical Controls

SCALE IN FEET
600 300 0 600

NOTE:

——— indicates Zoning District boundary.

..... The area enclosed by the fine dotted line is proposed to be changed from C5-3, C6-4, and C6-6 Districts to C5-5, C6-8, and C6-9 Districts.

sr RR F.C.

A-545 E.D. 3/25/65

30 day ends 9/16/65

C.P. 18846

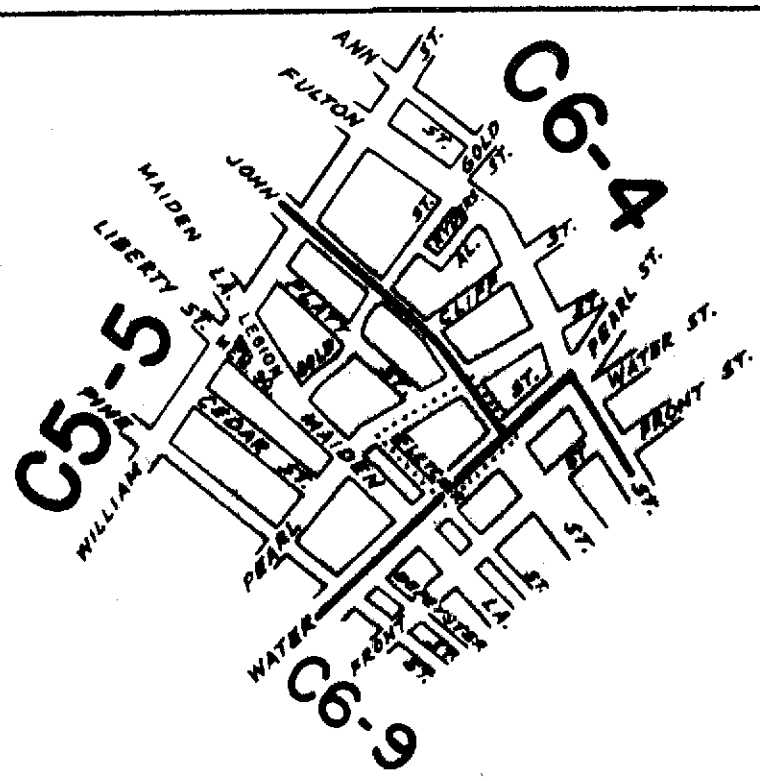

OKAP

VB

CITY PLANNING COMMISSION
CITY OF NEW YORK

DIAGRAM SHOWING PROPOSED ZONING CHANGE ON SECTIONAL MAP 12b

BOROUGH OF MANHATTAN

New York, March 31, 1965

Samuel Steinberg
Secretary

F. De Filippo, Sr. C.E.
Director, Division of Zoning

I. F. Ashworth
Chief, Office of Technical Controls

SCALE IN FEET
600 300 0 600

NOTE:

▬▬▬ indicates Zoning District boundary.

..... The area enclosed by the fine dotted line is proposed to be changed from an M3-2 District to a C5-5 District.

sr F.C. RR ✓

A-555 OR

May 20, 65

6/12/65

C.P. 18939

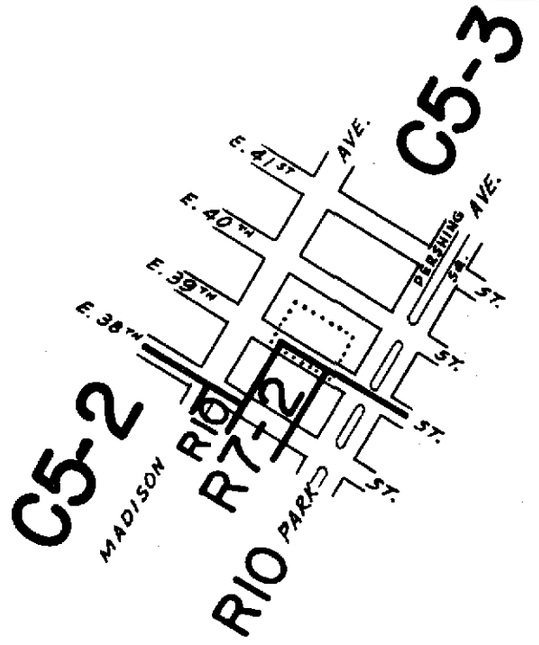

OKAP

CITY PLANNING COMMISSION
CITY OF NEW YORK

DIAGRAM SHOWING PROPOSED ZONING CHANGE ON SECTIONAL MAP 8d

BOROUGH OF MANHATTAN

New York, June 2, 1965

Samuel Steinberg
Secretary

F. DeFilippis
Director, Division of Zoning

J. F. Ashworth
Chief, Office of Technical Controls

SCALE IN FEET
600 300 0 600

NOTE:

——— indicates Zoning District boundary.

..... The area enclosed by the fine dotted line is proposed to be changed from an R7-2 District to a C5-3 District.

sr

A-584
July 22, 1965

30 day ends.
August 14, 65

OK

C.P. 18941

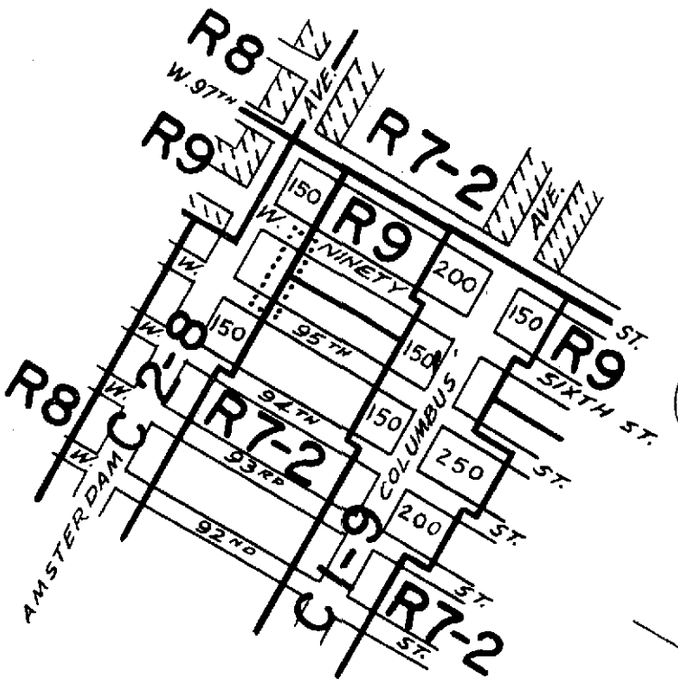

CITY PLANNING COMMISSION
CITY OF NEW YORK

DIAGRAM SHOWING PROPOSED ZONING CHANGE ON SECTIONAL MAP

5d

BOROUGH OF MANHATTAN

New York, June 2, 1965

Samuel Steinberg
Secretary

F. De Filippo
Director, Division of Zoning

I. F. Ashworth
Chief, Office of Technical Controls

SCALE IN FEET
600 300 0 600

NOTE:

▬▬▬ indicates Zoning District boundary.

..... The area enclosed by the fine dotted line is proposed to be changed from R9 and R7-2 Districts to a C2-8 District.

▨ indicates a C1-5 District.

C.H.

A-585

ends

E.D. July 22, 65

August 14, 65

OK

C.P. 18967

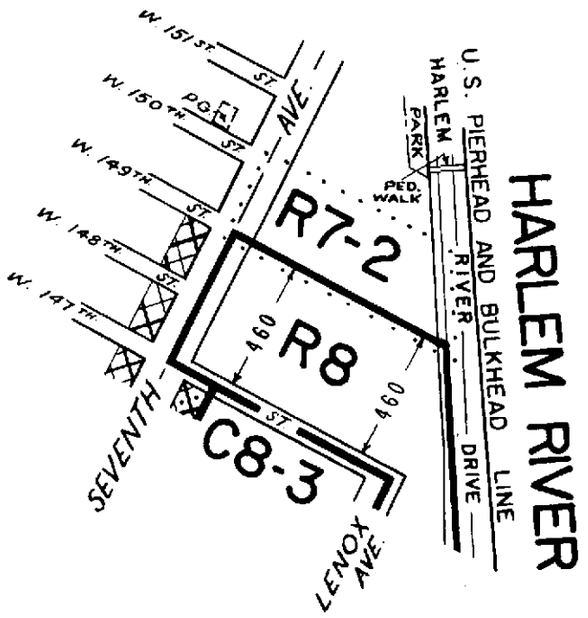

CITY PLANNING COMMISSION
CITY OF NEW YORK

DIAGRAM SHOWING PROPOSED ZONING CHANGE ON SECTIONAL MAP 6a

BOROUGH OF MANHATTAN

New York, June 2, 1965

Samuel Steinberg
Secretary

F. De Filippis
Director, Division of Zoning

J. J. Ashworth
Chief, Office of Technical Controls

SCALE IN FEET
600 300 0 600

NOTE:

——— indicates Zoning District boundary.

..... The area enclosed by the fine dotted line is proposed to be changed from a C8-3 District to an R7-2 District.

indicates a C1-4 District.

indicates a C2-4 District.

R.C.

A-586

E. Date
July 22, 65

30 days or
Aug 14, 1965

C.P. 19034

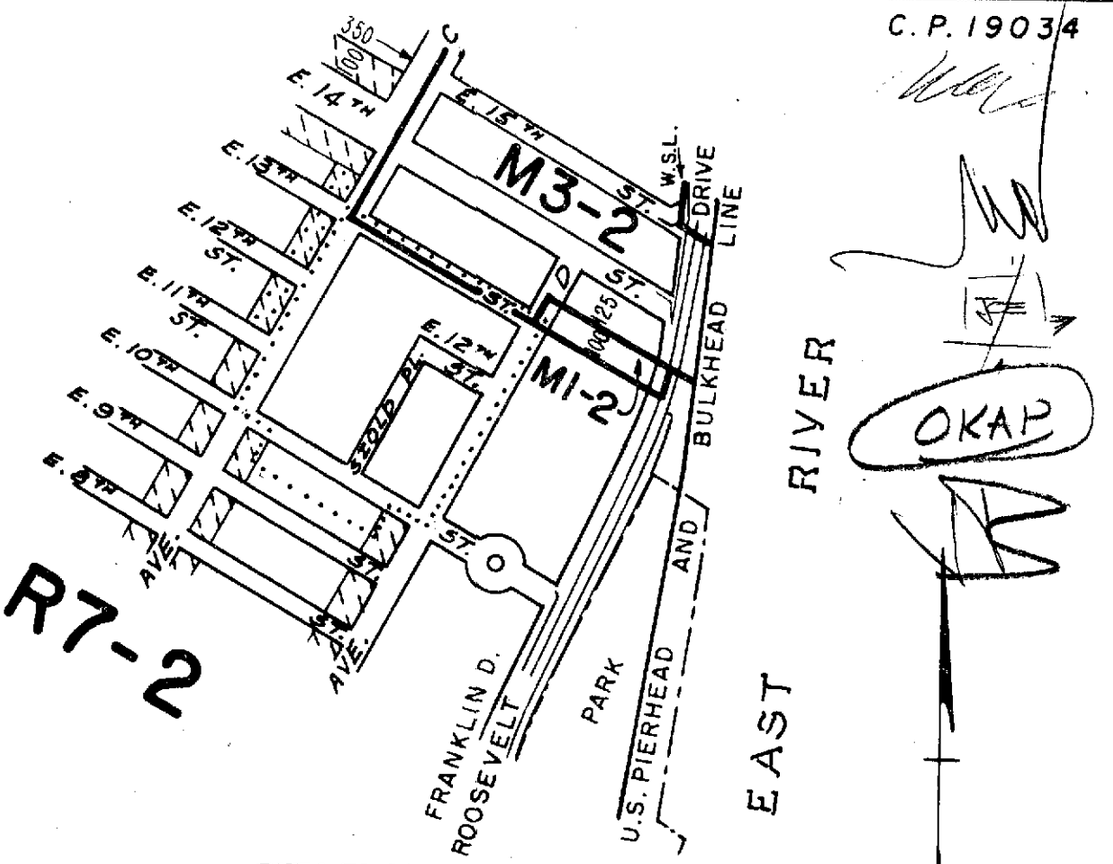

CITY PLANNING COMMISSION
CITY OF NEW YORK

DIAGRAM SHOWING PROPOSED ZONING CHANGE ON SECTIONAL MAP 12c

BOROUGH OF MANHATTAN

New York, August 18, 1965.

Benjamin Goldstein
Acting
Secretary

F. J. DeSipio
Director, Division of Zoning

J. F. Ashworth
Chief, Office of Technical Controls

SCALE IN FEET
600 300 0 600

NOTE:

——— indicates Zoning District boundary.

..... The area enclosed by the fine dotted line is proposed to be changed from an M1-4 District to an R7-2 District and eliminating a C1-5 District within the existing R7-2 District.

▨ indicates a C1-5 District.

▨ indicates a C2-5 District.

sr

A - 603

E.D. Oct 28 65

Ende 11/19/65

C.P. 19036

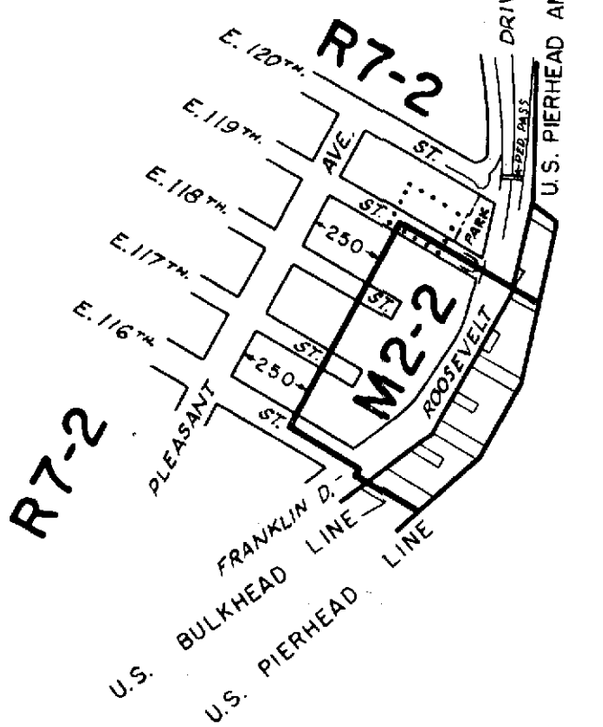

CITY PLANNING COMMISSION
CITY OF NEW YORK

DIAGRAM SHOWING PROPOSED ZONING CHANGE ON SECTIONAL MAP

6b

BOROUGH OF MANHATTAN

New York, August 18, 1965

Benjamin Gallerstein
Acting
Secretary

F. Le Filippo
Director, Div. Zoning

J.F. Ashworth
Chief, Office of Technical Controls

SCALE IN FEET
600 300 0 600

NOTE:

——— indicates Zoning District boundary.

..... The area enclosed by the fine dotted line is proposed to be change from an M2-2 District to an R7-2 District.

J.B.

A-595

Ends. Oct 16 65

E.D. Sept 23, 65

C. P. 19052

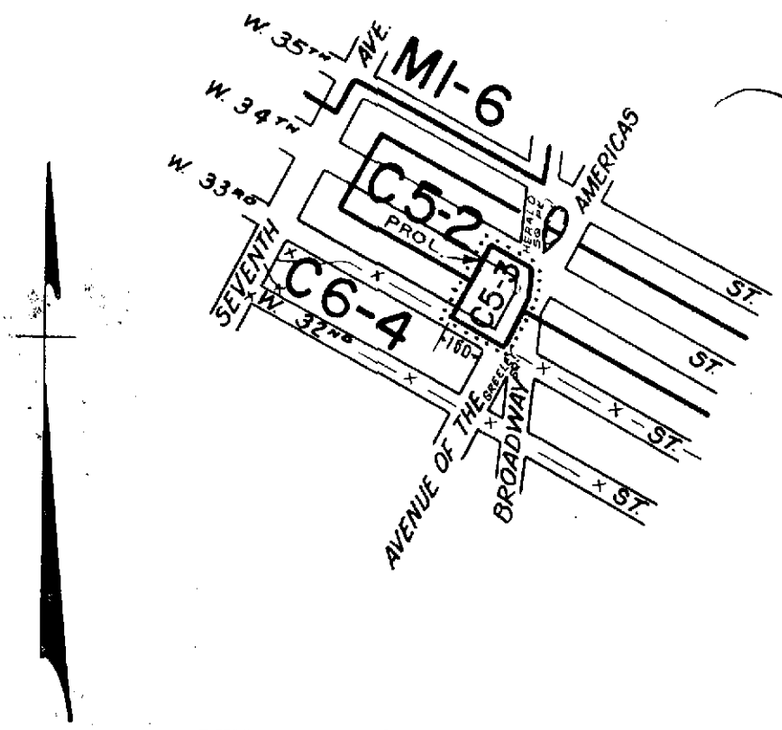

OKAP

CITY PLANNING COMMISSION
CITY OF NEW YORK

DIAGRAM SHOWING PROPOSED ZONING CHANGE ON SECTIONAL MAP 8d

BOROUGH OF MANHATTAN

New York, September 15, 1965

Samuel Stonberg
Secretary

F. De Filippo
Director, Division of Zoning

I. J. Ashworth
Chief, Office of Technical Controls

SCALE IN FEET
600 300 0 600

NOTE:

——— indicates Zoning District boundary.

..... The area enclosed by the fine dotted line is proposed to be changed from C5-2 and C6-4 Districts to a C5-3 District.

CSM

OR

A-604

E. Date Oct 28 65

Ends 11/19/65

C.P. 19082

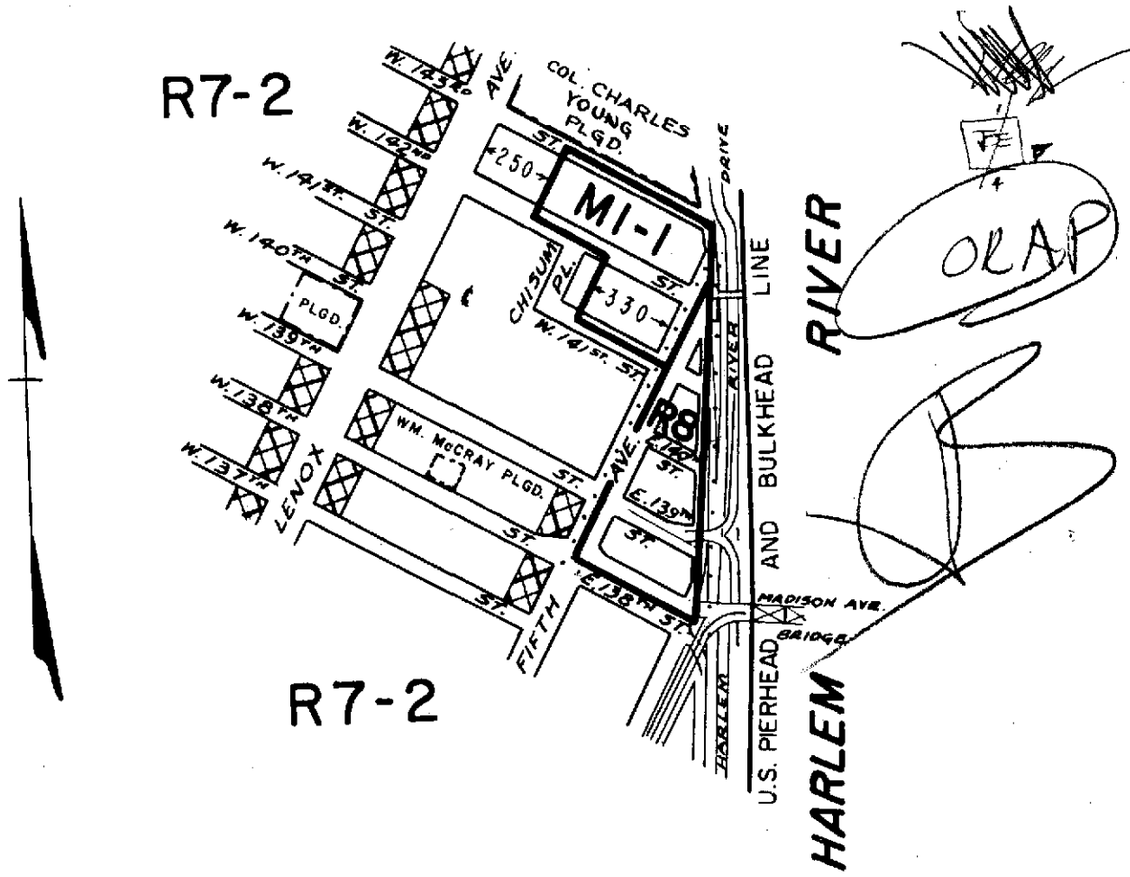

CITY PLANNING COMMISSION
CITY OF NEW YORK

DIAGRAM SHOWING PROPOSED ZONING CHANGE ON SECTIONAL MAP

6a

BOROUGH OF MANHATTAN

New York, September 15, 1965

Samuel Steinberg
Secretary

F. De Filippo
Director, Division of Zoning

J. F. Ashworth
Chief, Office of Technical Controls

SCALE IN FEET
600 300 0 600

NOTE:

——— indicates Zoning District boundary.

..... The area enclosed by the fine dotted line is proposed to be changed from an M1-1 District to an R8 District.

⊠ indicates a C1-4 District.

A.J.P.

A-644 ✓ R
E Date
feb. 10, 66 ✓ ends March 4, 66

RUS

C.P. 19133

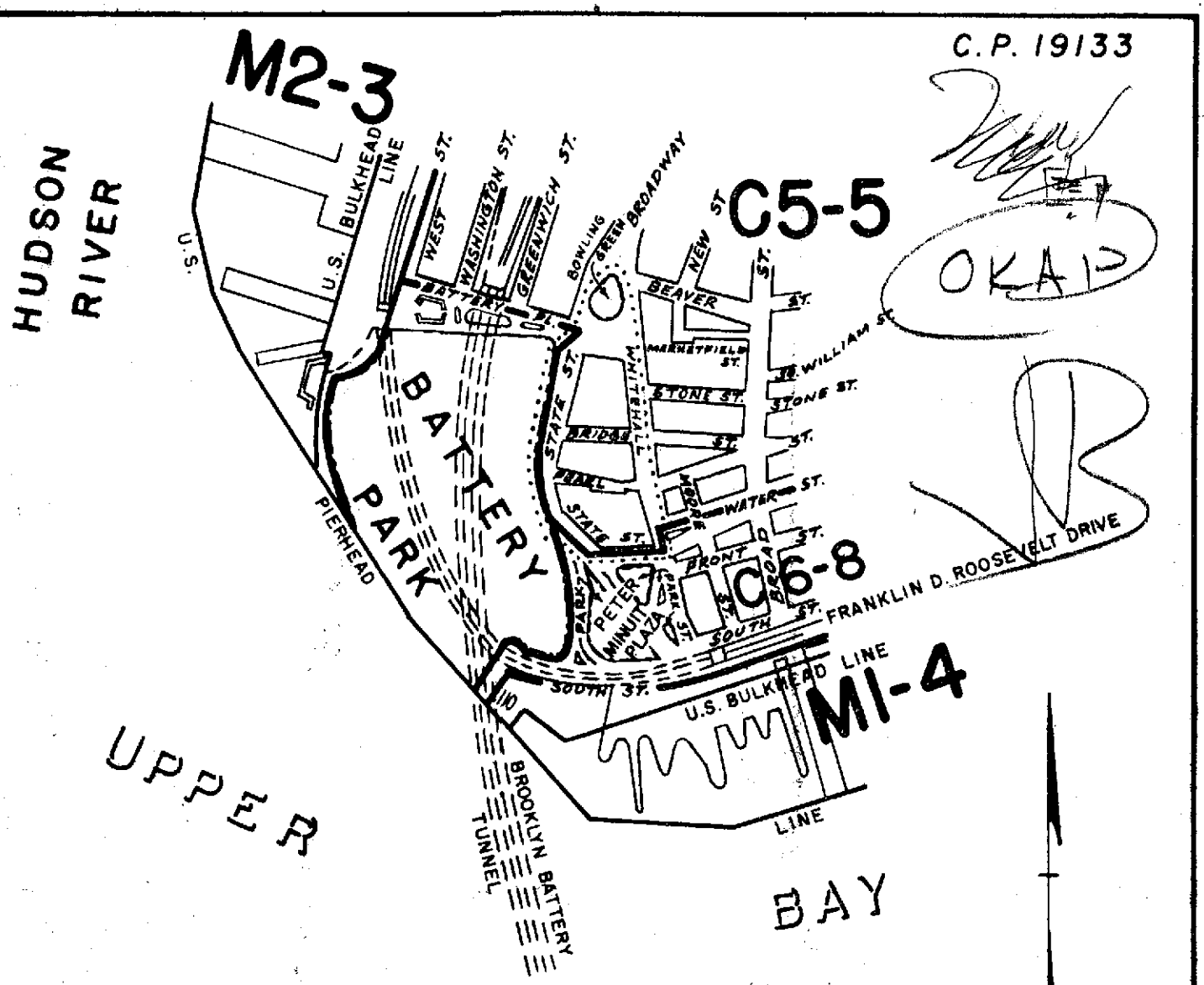

CITY PLANNING COMMISSION
CITY OF NEW YORK

DIAGRAM SHOWING PROPOSED ZONING CHANGE ON SECTIONAL MAP 12b

BOROUGH OF MANHATTAN

New York, October 20, 1965

Benjamin Goldstein
Acting Secretary

F. De Filippis
Director, Division of Zoning

I. F. Ashworth
Chief, Office of Technical Controls

SCALE IN FEET
600 300 0 600

NOTE:

▬▬▬ indicates Zoning District boundary.

..... The area enclosed by the fine dotted line is proposed to be changed from a C6-8 District to a C5-5 District.

sr E.C

A- 616
E.D. 12/2/65

Ends 12/24/65

C.P. 19235

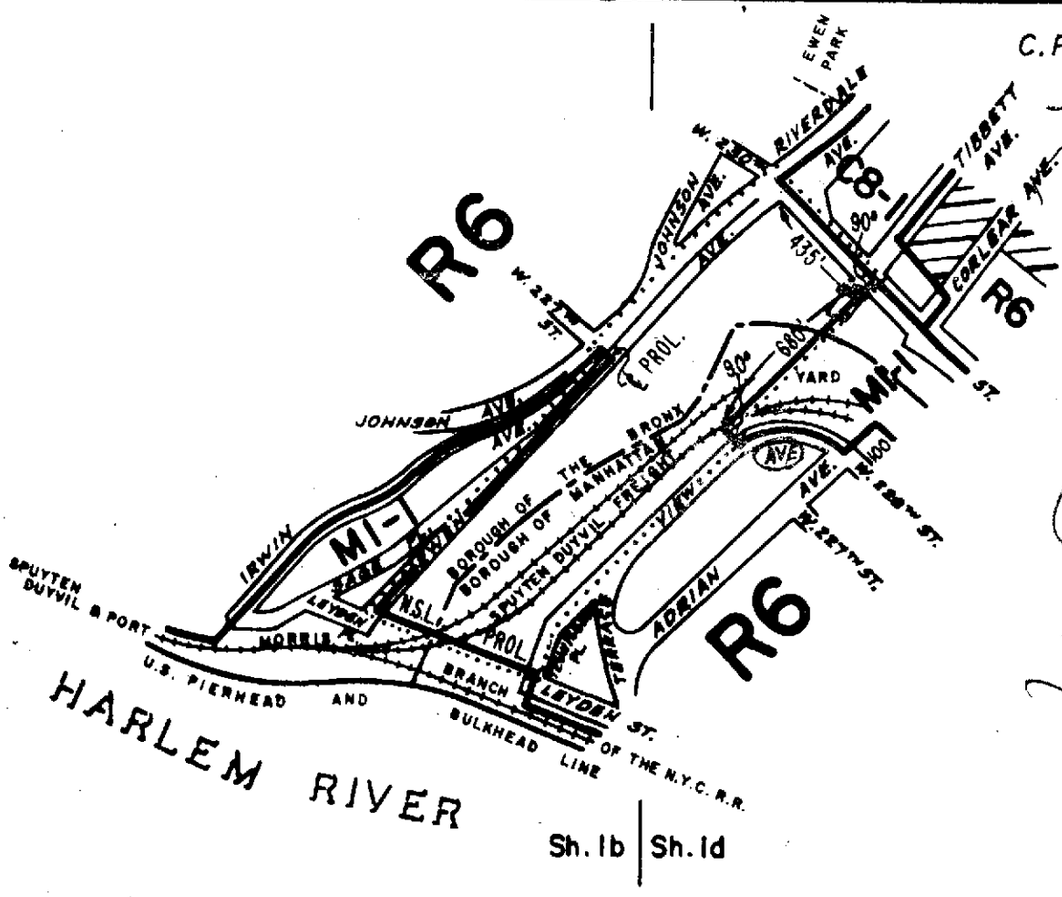

OKAP

CITY PLANNING COMMISSION
CITY OF NEW YORK

DIAGRAM SHOWING PROPOSED ZONING CHANGE ON SECTIONAL MAPS

1b & 1d

BOROUGHS OF
MANHATTAN & THE BRONX

New York, January 5, 1965

Samuel Steinberg
Secretary

F. DeFilippis
Director, Division of Zoning

I. F. Ashworth
Chief, Office of Technical Controls

SCALE IN FEET
600 300 0 600

NOTE:

indicates Zoning District boundary.

..... The area enclosed by the fine dotted line is proposed to be changed from an M1-1 District to an R6 District.

indicates a C1-3 District.

sr FC

A-646 ✓
E.D. 2/10/66 ✓
ends March 4 '66

C.P. 19237

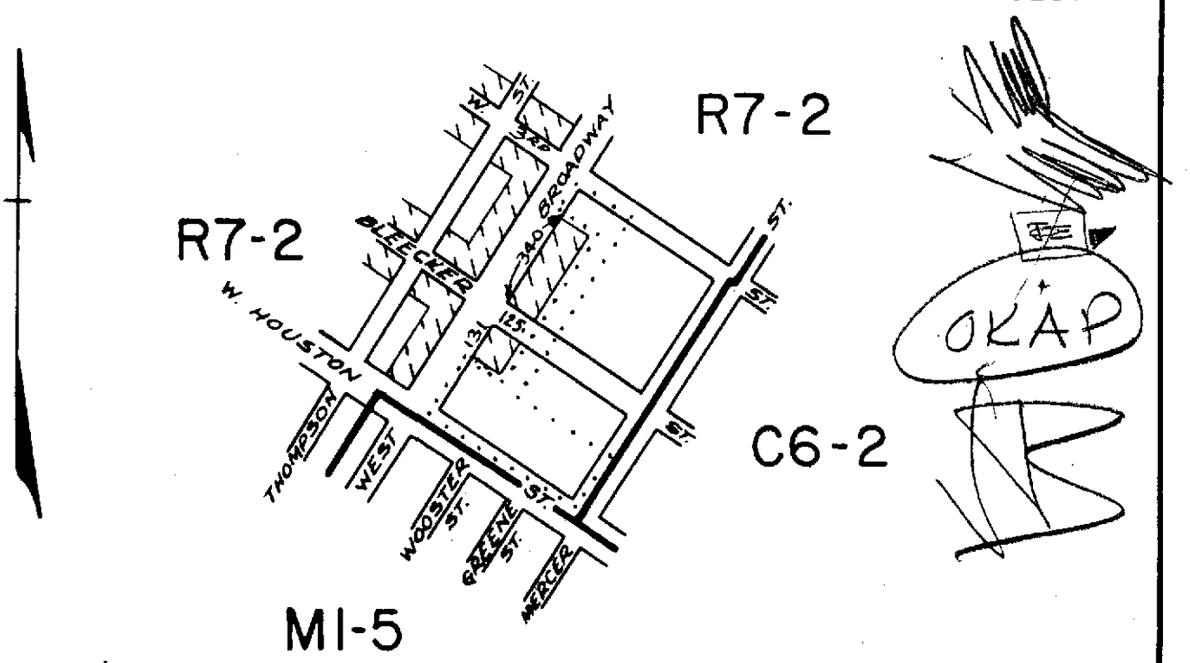

CITY PLANNING COMMISSION
CITY OF NEW YORK

DIAGRAM SHOWING PROPOSED ZONING CHANGE ON SECTIONAL MAP

12c

BOROUGH OF MANHATTAN

New York, January 5, 1966

Samuel S. Lenberg
Secretary

Director, Division of Zoning

J. F. Ashworth
Chief, Office of Technical Controls

SCALE IN FEET
600 300 0 600

NOTE:

——— indicates Zoning District boundary.

..... The area enclosed by the fine dotted line is proposed to be changed by eliminating a C1-5 District within an existing R7-2 District.

▨ indicates a C1-5 District.

A.J.P.

A-645

E.D. 2/10/66

ends March 4, '66

C.P. 19291

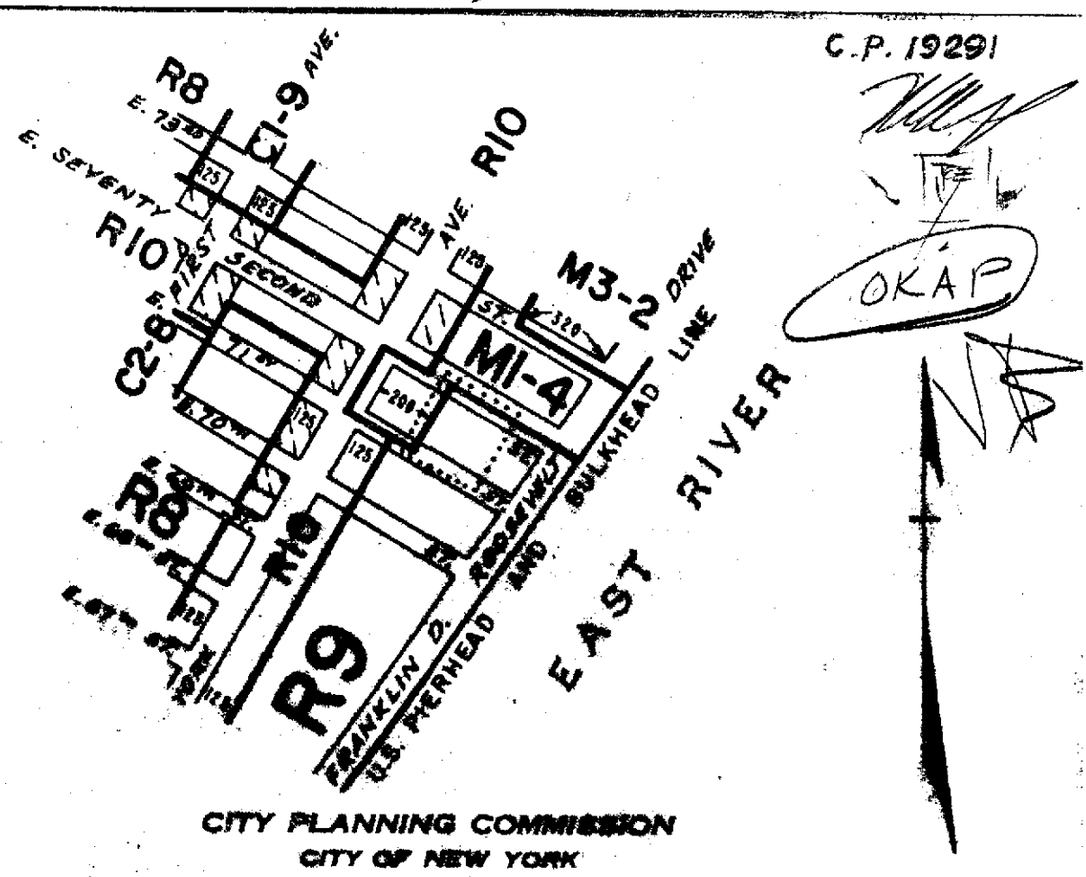

CITY PLANNING COMMISSION
CITY OF NEW YORK

DIAGRAM SHOWING PROPOSED ZONING CHANGE ON SECTIONAL MAP 9a

BOROUGH OF MANHATTAN

New York, March 16, 1966

John A. Vitiritti
Secretary

Louis Cobert
Acting Director, Division of Zoning

J.J. Ashworth
Chief, Office of Technical Controls

SCALE IN FEET

NOTE:

——— indicates Zoning District boundary.

..... The area enclosed by the fine dotted line is proposed to be changed from an M1-4 District to an R9 District.

▨ indicates a C1-5 District.

OK

A-657
E.D. April 28, 66
ends 5/20/66

C.P. 19404

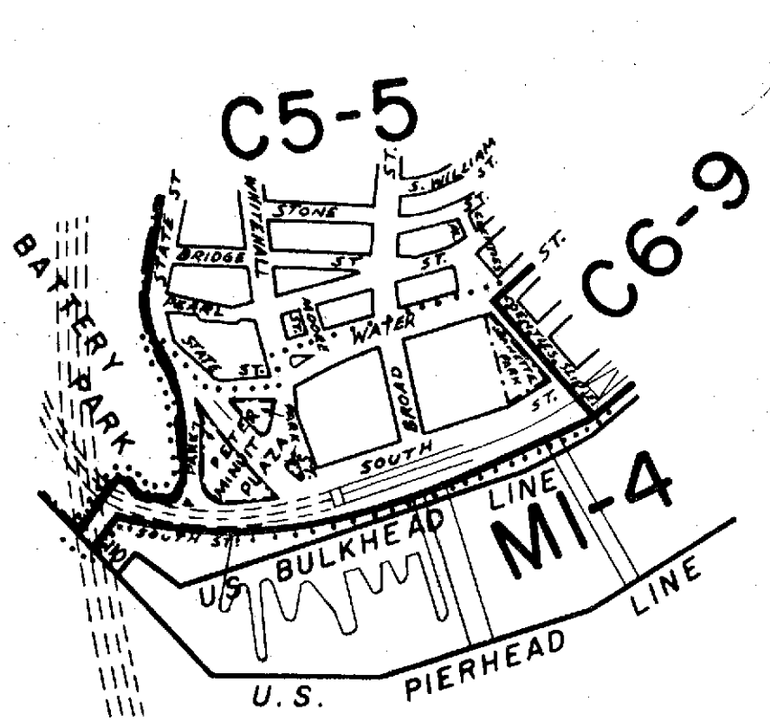

CITY PLANNING COMMISSION
CITY OF NEW YORK

DIAGRAM SHOWING PROPOSED ZONING CHANGE ON SECTIONAL MAP

12b

BOROUGH OF MANHATTAN

New York, May 11, 1966

John A. Ritter
Secretary

Louis Roberts
Actg. Director, Division of Zoning

I. F. Ashworth
Chief, Office of Technical Controls

SCALE IN FEET
600 300 0 600

NOTE:

——— indicates Zoning District boundary.

..... The area enclosed by the fine dotted line is proposed to be changed from a C6-8 District to a C5-5 District.

N.A.P. FC - RR

A-671
June 23 66
Ends July 16, 66

C.P. 19428

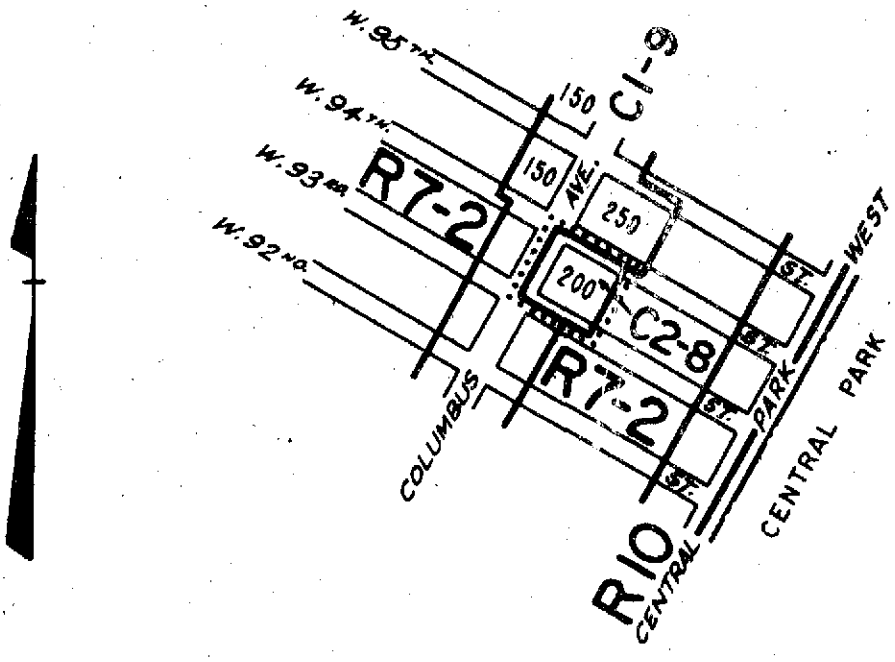

CITY PLANNING COMMISSION
CITY OF NEW YORK

DIAGRAM SHOWING PROPOSED ZONING CHANGE ON SECTIONAL MAP 5d

BOROUGH OF MANHATTAN

New York, June 15, 1966

John A. Vitucci
Secretary

Julius Lowenstein
Acting Director, Division of Zoning

J. F. Ashworth
Chief, Office of Technical Controls

SCALE IN FEET

0 300 600

NOTE:

——— indicates Zoning District boundary.

..... The area enclosed by the fine dotted line is proposed to be changed from a C1-9 District to a C2-8 District.

J.B ac

A-684

Aug 25, 66

C.P. 19473

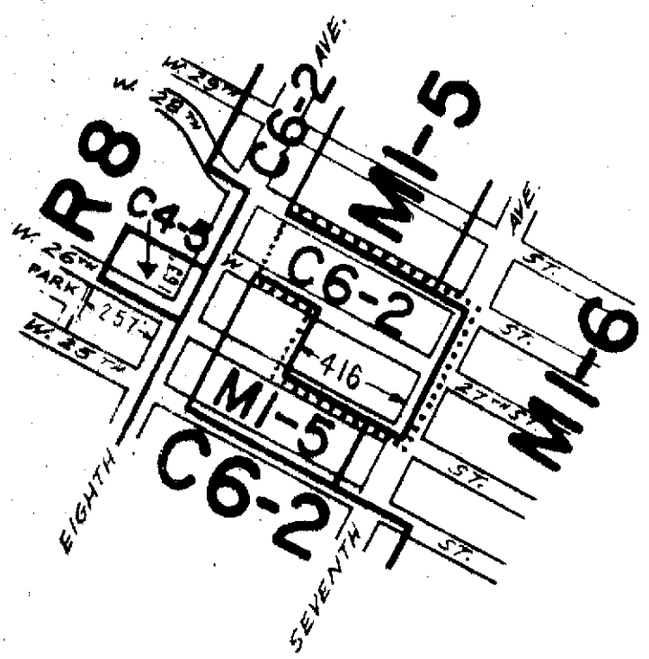

CITY PLANNING COMMISSION
CITY OF NEW YORK

DIAGRAM SHOWING PROPOSED ZONING CHANGE ON SECTIONAL MAP

8d

BOROUGH OF MANHATTAN

New York, July 20, 1966

John A. Vitinitti
Secretary

Lois Roberts
Acting Director, Division of Zoning

J.F. Ashworth
Chief, Office of Technical Control

SCALE IN FEET
600 300 0 600

NOTE:

——— indicates Zoning District boundary.

..... The area enclosed by the fine dotted line is proposed to be changed from M1-5 and M1-6 Districts to a C6-2 District.

C.H. FC KR

OK.

A-688

Aug 25 66

Ords Sept 16, 66

FC

U.T.

— 411 —

C.P. 19611

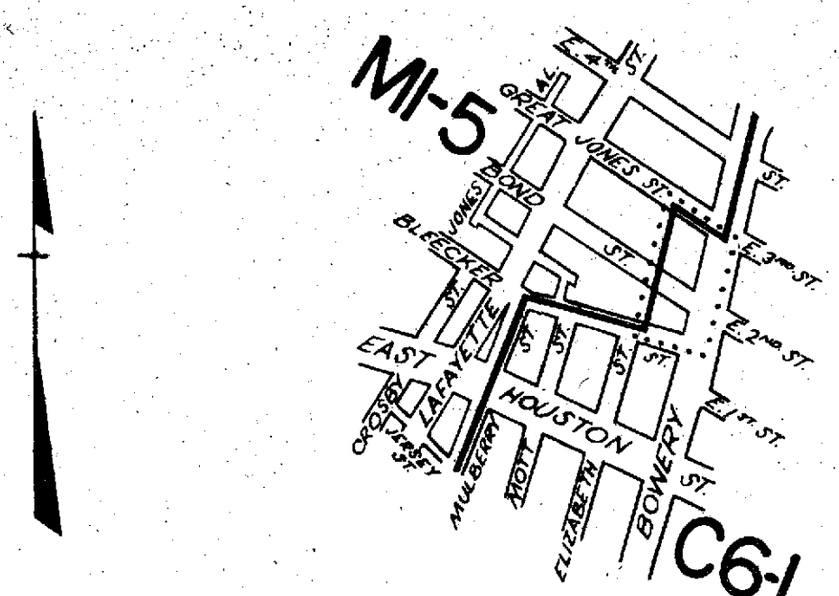



CITY PLANNING COMMISSION
CITY OF NEW YORK

DIAGRAM SHOWING PROPOSED ZONING CHANGE ON SECTIONAL MAP

12 c

BOROUGH OF MANHATTAN

New York, November 30, 1966

Louis Lobart
Director, Division of Zoning

John A. Vitiritti
Secretary

9.F. Ashworth
Chief, Office of Technical Controls

SCALE IN FEET
600 300 0 600

NOTE:

——— indicates Zoning District boundary.

..... The area enclosed by the fine dotted line is proposed to be changed from an M1-5 District to a C6-1 District.

R.C. F.C. RR

A-725 ✓ ✓

Jan 26, 67

ends feb. 17, 67

C.P. 19616

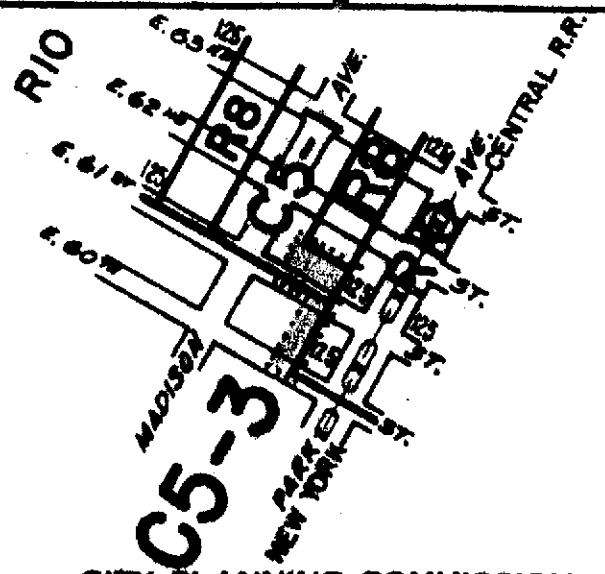

CITY PLANNING COMMISSION
CITY OF NEW YORK

DIAGRAM SHOWING PROPOSED ZONING CHANGE ON SECTIONAL MAP 8c

BOROUGH OF MANHATTAN

New York, January 4, 1967

John A. Vitiritti
Secretary

Louis Roberti
Director, Division of Zoning

J. F. Ashworth
Chief, Office of Technical Controls

SCALE IN FEET

NOTE:

——— indicates Zoning District boundary.

..... The area enclosed by the fine dotted line is proposed to be changed from an R8 District to C5-1 and C5-3 Districts.

F.L. R.R.

A-738

sent w/ to equitable

E.D. 3/16/67

ends. April 8

[redacted]

— 44 —

C.P. 19663

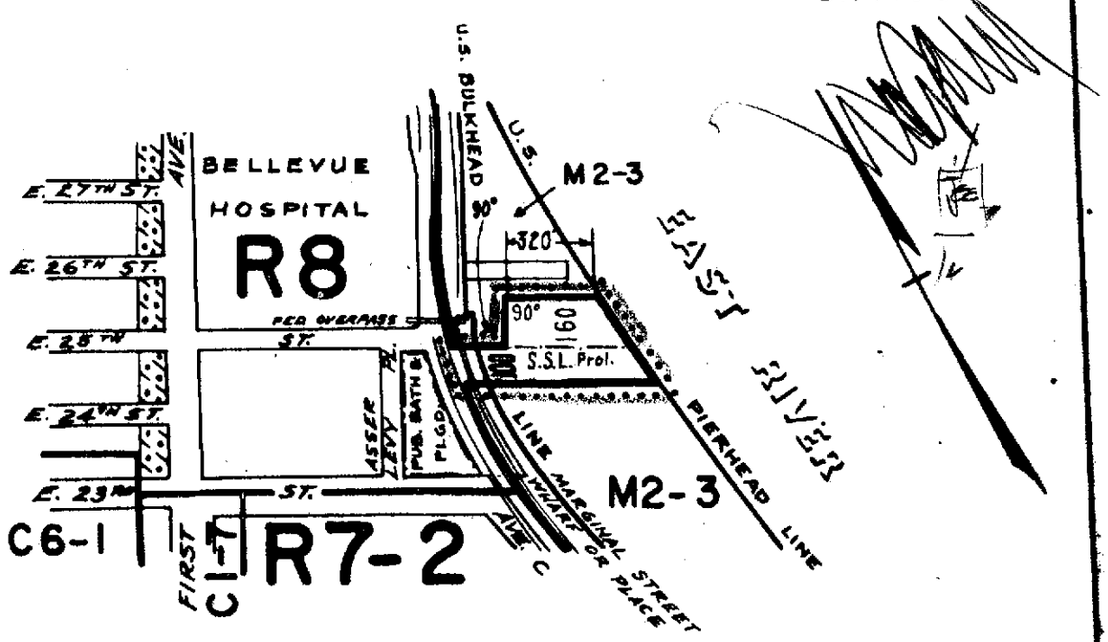

CITY PLANNING COMMISSION
CITY OF NEW YORK

DIAGRAM SHOWING PROPOSED ZONING CHANGE ON SECTIONAL MAP

12c

BOROUGH OF MANHATTAN

Louis Roberts
Director, Division of Zoning

I. F. Ashworth
Chief, Office of Technical Controls

New York, January 18, 1967

John A. Vitiritti
Secretary

SCALE IN FEET
600 300 0 600

NOTE:

indicates Zoning District boundary.

..... The area enclosed by the fine dotted line is proposed to be changed from an M2-3 District to an R8 District.

indicates a C2-5 District.

C.H. F.C. AS

ends 23, 67

A-732

March 2, 67

C. P. 19664

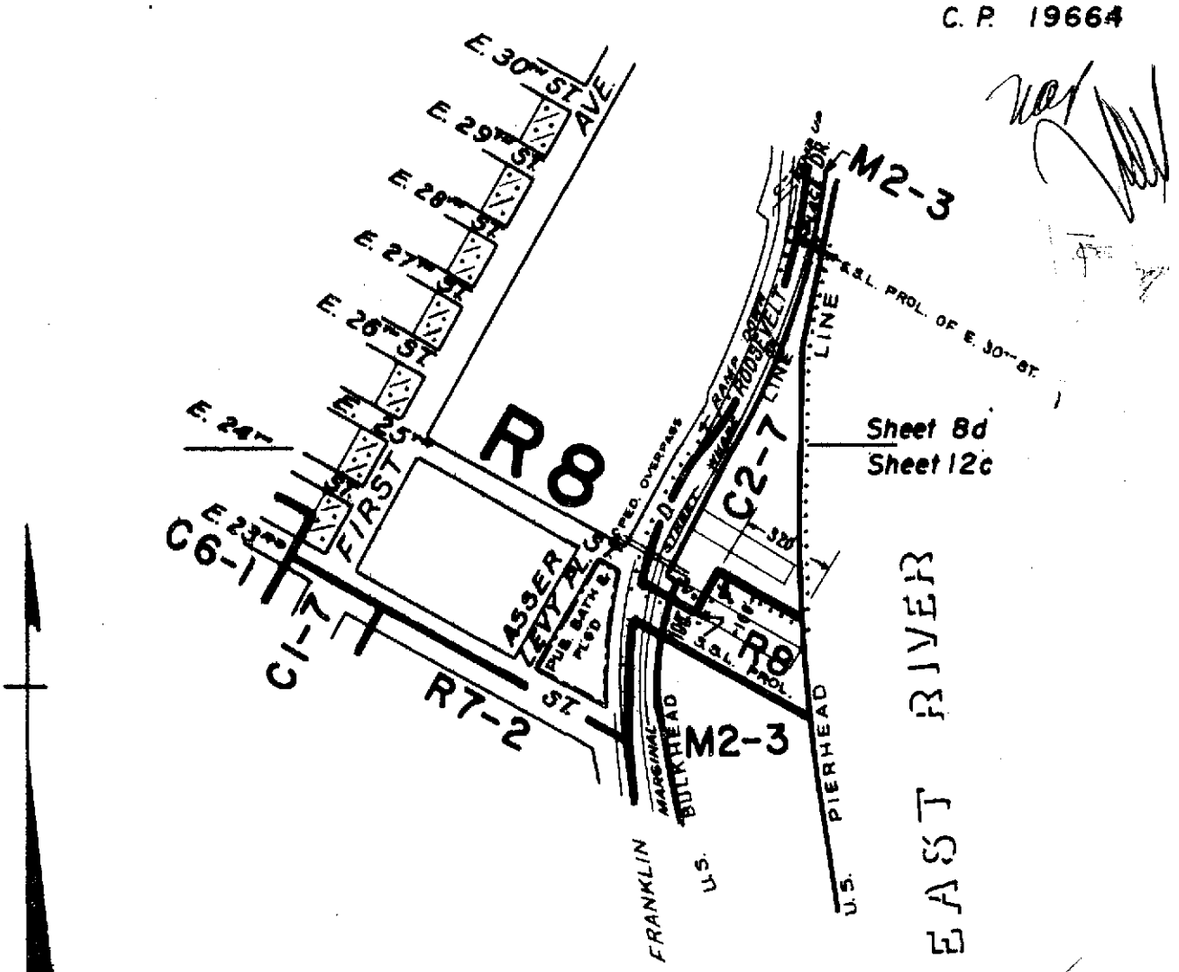

CITY PLANNING COMMISSION
CITY OF NEW YORK

DIAGRAM SHOWING PROPOSED ZONING CHANGE ON SECTIONAL MAPS 8d & 12c

BOROUGH OF MANHATTAN

New York, March 8, 1967

John A. Vitale
Secretary

Louis Lobart
Director, Division of Zoning

I. F. Ashworth
Chief, Office of Technical Controls

SCALE IN FEET
600 300 0 600

NOTE:

——— indicates Zoning District boundary.

..... The area enclosed by the fine dotted line is proposed to be changed from an M2-3 District to a C2-7 District.

▨ indicates a C2-5 District.

csm FC

A-746

May 18, 1967

ends May 12-67

44

— 44c —

C.P. 19712

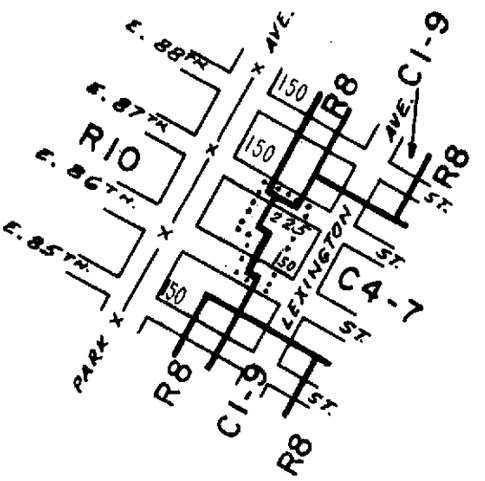

CITY PLANNING COMMISSION
CITY OF NEW YORK

DIAGRAM SHOWING PROPOSED ZONING CHANGE ON SECTIONAL MAP 9a

BOROUGH OF MANHATTAN

Modified April 12, 1967

New York, February 21, 1967

John A. Vitucci
Secretary

Louis Robert
Director, Division of Zoning

J. F. Ashworth
Chief, Office of Technical Controls

SCALE IN FEET
600 300 0 600

NOTE:

——— indicates Zoning District boundary.

..... The area enclosed by the fine dotted line is proposed to be changed from R8 and R10 Districts to R10 and C4-7 Districts

F.C.

OK

A-741

VT

E.D. June 9, 67

FC

ends may 12, 67

C. P. 19716

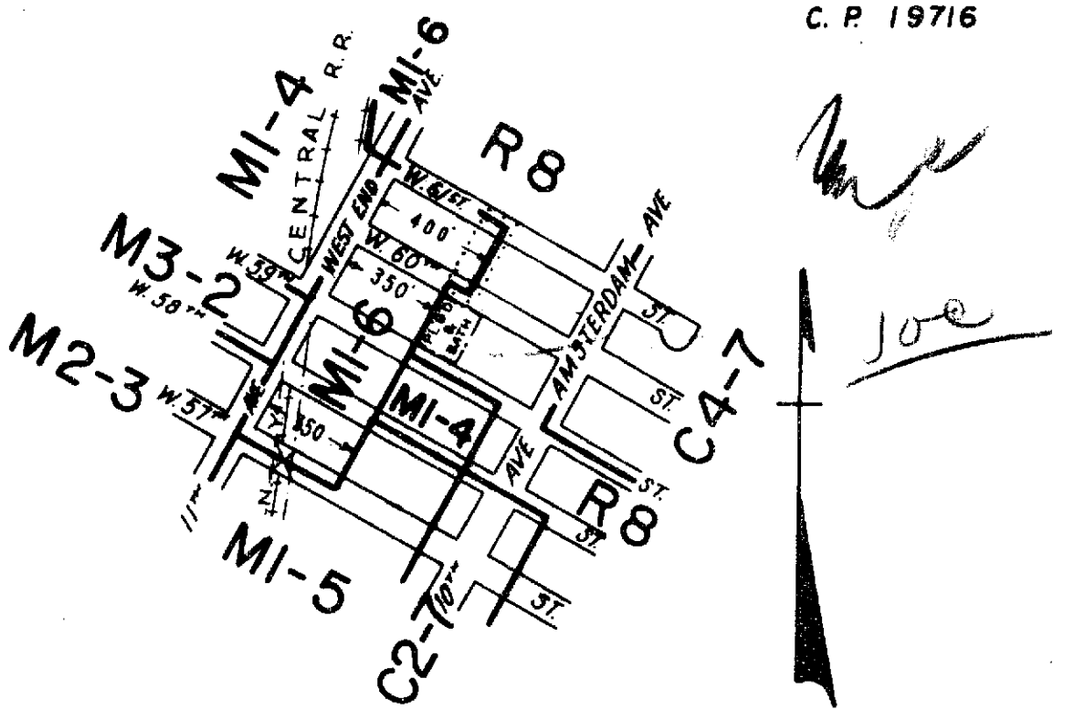

CITY PLANNING COMMISSION
CITY OF NEW YORK

DIAGRAM SHOWING PROPOSED ZONING CHANGE ON SECTIONAL MAP

8c

BOROUGH OF MANHATTAN

Mod. By Bd. of Est. June 9, 1967

New York, March 29, 1967

John A. Vitiritti
Secretary

Louis Roberti
Director, Division of Zoning

I. F. Ashworth
Chief, Office of Technical Controls

SCALE IN FEET
600 300 0 600

NOTE:

——— indicates Zoning District boundary.

..... The area enclosed by the fine dotted line is proposed to be changed from an R8 District to an M1-6 District

CAM F.C. RB

A-750
6/9/67

C.P. 19717

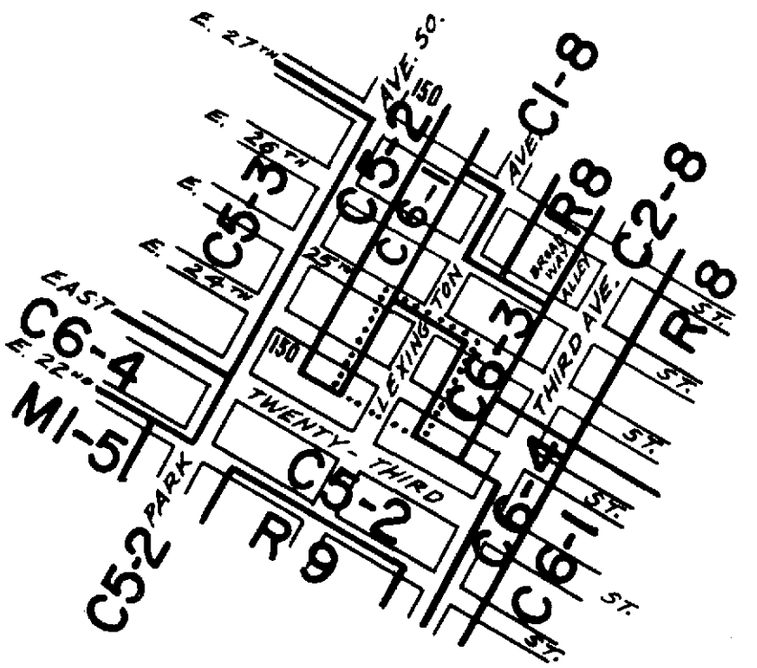

CITY PLANNING COMMISSION
CITY OF NEW YORK

DIAGRAM SHOWING PROPOSED ZONING CHANGE ON SECTIONAL MAP 8d

BOROUGH OF MANHATTAN

New York, March 29, 1967

John A. Vitucci
Secretary

Louis Robert
Director, Division of Zoning

I. F. Ashworth
Chief, Office of Technical Controls

SCALE IN FEET
600 300 0 600

NOTE:

——— indicates Zoning District boundary.

..... The area enclosed by the fine dotted line is proposed to be changed from a C6-3 District to a C5-2 District.

C.H. F.C., R.R.

A-747 O.K.

May 18 67

ends June 3, 67

C.P. 19760

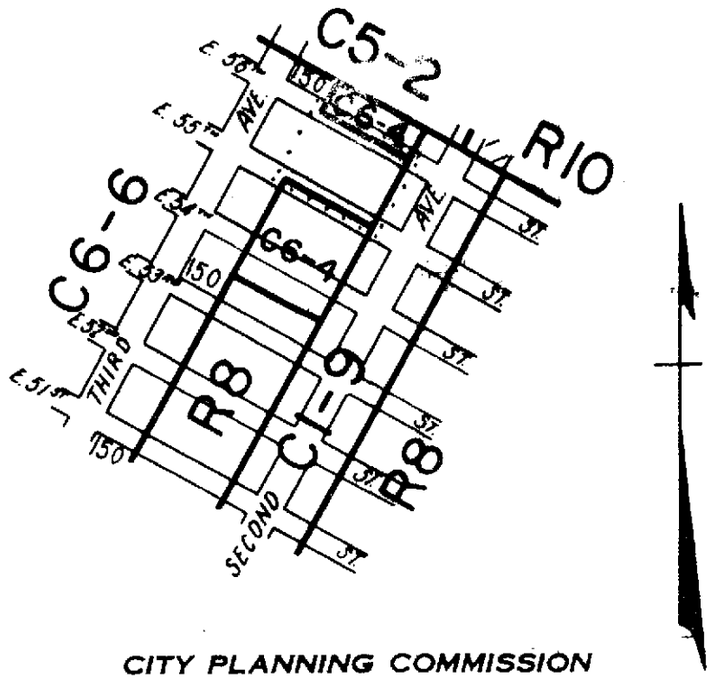

CITY PLANNING COMMISSION
CITY OF NEW YORK

DIAGRAM SHOWING PROPOSED ZONING CHANGE ON SECTIONAL MAP

8d

BOROUGH OF MANHATTAN

Mod. Bd. of Est.
May 18, 1967 (Cal. 339)
March 29, 1967

New York,

John A. Vitiritti
Secretary

Louis Roberti
Director, Division of Zoning

I. F. Ashworth
Chief, Office of Technical Controls

SCALE IN FEET
600 300 0 600

NOTE:

indicates Zoning District boundary.

..... The area enclosed by the fine dotted line is proposed to be changed from a C6-4 District to a C6-6 District.

indicates a C1-5 District.

csm F.C. ✓RB

ends June 10, 67

A-749

MAY 18, 67

C.P. 19790

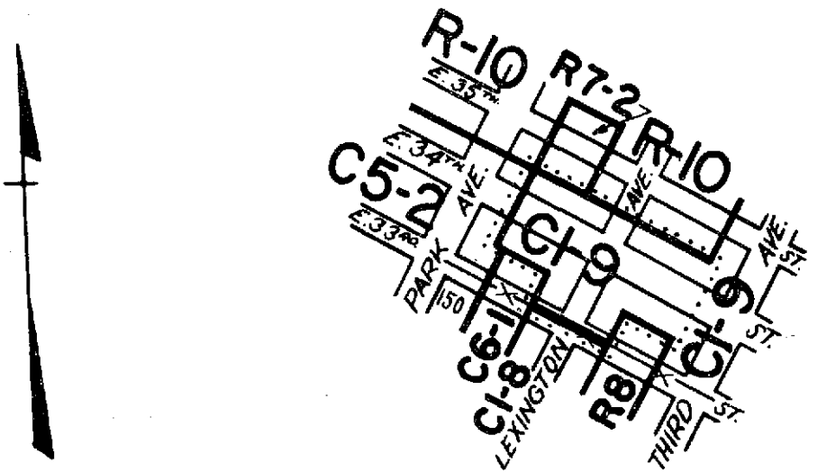

CITY PLANNING COMMISSION
CITY OF NEW YORK

DIAGRAM SHOWING PROPOSED ZONING CHANGE ON SECTIONAL MAP

8 d

BOROUGH OF MANHATTAN

Louis Robbett
Director, Division of Zoning

J. F. Ashworth
Chief, Office of Technical Controls

New York, May 3, 1967

John A. Vitucci
Secretary

SCALE IN FEET
600 300 0 600

NOTE:

——— indicates Zoning District boundary.

..... The area enclosed by the fine dotted line is proposed to be changed from a C1-8 District to a C1-9 District.

R.C. F.C.

OK FC
V.T.

A-757

June 22, 67

ends 7, 9, 67

63

C.P. 19912

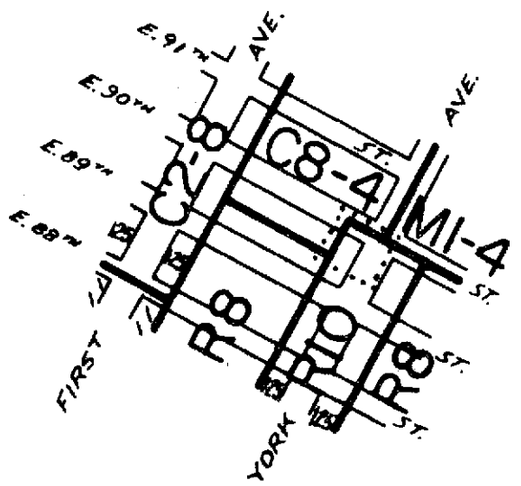

CITY PLANNING COMMISSION
CITY OF NEW YORK

DIAGRAM SHOWING PROPOSED ZONING CHANGE ON SECTIONAL MAP

9a

BOROUGH OF MANHATTAN

New York, August 2, 1967

John A. Vitucci
Secretary

Louis Roberts
Director, Division of Zoning

I. F. Ashworth
Chief, Office of Technical Controls

SCALE IN FEET
600 300 0 600

NOTE:

——— indicates Zoning District boundary.

..... The area enclosed by the fine dotted line is proposed to be changed from a C8-4 District to an R10 District.

▨ indicates a C1-5 District.

N.A.P. EC

A-777 ✓

Oct 25, 67

ends - Oct 13, 67

Rusk

C. P. 19950

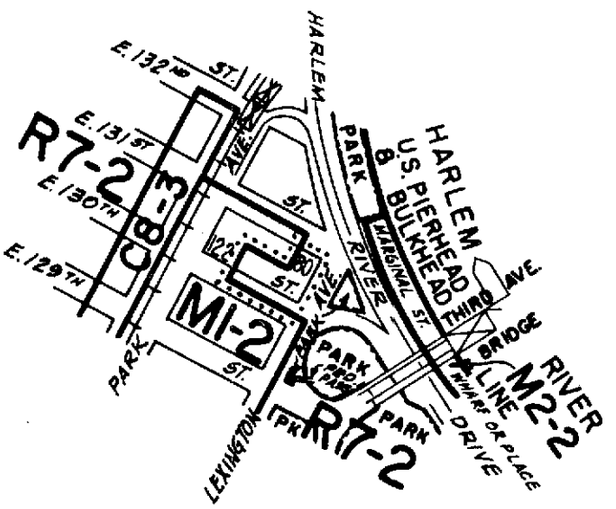

CITY PLANNING COMMISSION

CITY OF NEW YORK

DIAGRAM SHOWING PROPOSED ZONING CHANGE ON SECTIONAL MAP

6a

BOROUGH OF

MANHATTAN

New York, August 24, 1967

Benjamin Goldstein

Acting Secretary

Julius Loewenthal

Acting Director, Division of Zoning

I. F. Ashworth

Chief, Office of Technical Controls

SCALE IN FEET

600 300 0 600

NOTE:

——— indicates Zoning District boundary.

..... The area enclosed by the fine dotted line is proposed to be changed from an M1-2 District to an R7-2 District.

HC F.C. 165

A. 779 ✓

Oct 25, 67

Ends Nov 8, 67

MT ✓

956-3565

-411-

C.P. 19986

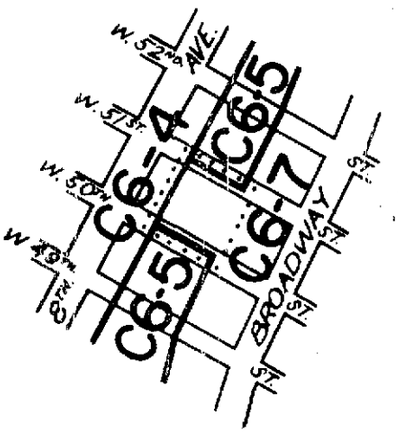

CITY PLANNING COMMISSION
CITY OF NEW YORK

DIAGRAM SHOWING PROPOSED ZONING CHANGE ON SECTIONAL MAP

8c

BOROUGH OF MANHATTAN

New York, October 4, 1967

John C. Vitucci
Secretary

Louis Cobert
Director, Division of Zoning

I. F. Ashworth
Chief, Office of Technical Controls

SCALE IN FEET
600 300 0 600

NOTE:

——— indicates Zoning District boundary.

..... The area enclosed by the fine dotted line is proposed to be changed from a C6-5 District to a C6-7 District.

R.C.

O.K.

F.J.

O.K.

A-791

Nov. 9, 1967

END. DEC. 1, 67

C. P. 19999

LEAVE GAP IN V. J. T.

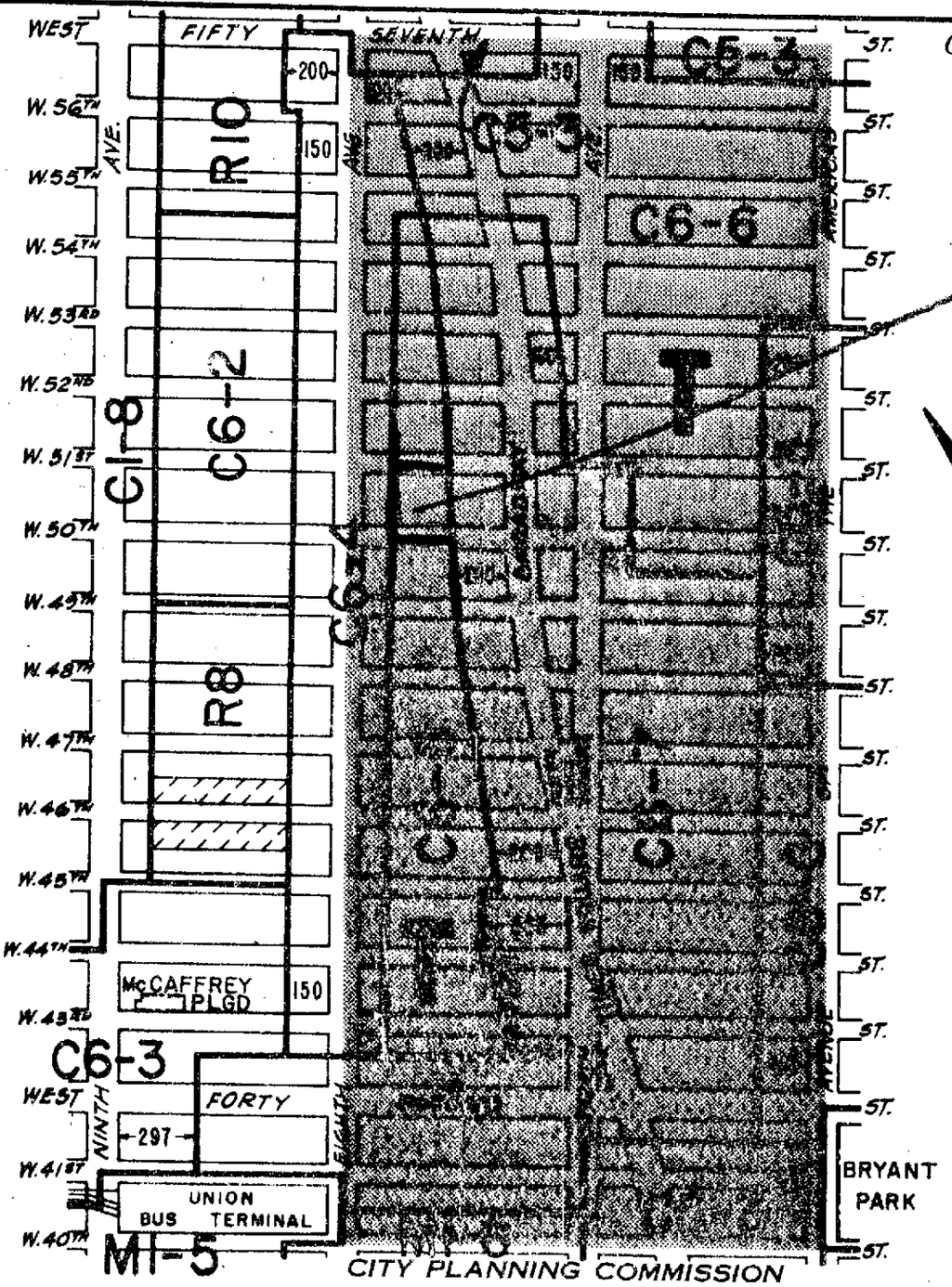

CITY PLANNING COMMISSION

CITY OF NEW YORK

DIAGRAM SHOWING PROPOSED ZONING CHANGE ON SECTIONAL MAPS 8c & 8d

BOROUGH OF MANHATTAN

Modified by C. P. C. Nov. 1, 1967

New York, October 4, 1967

John C. Veitch
Secretary

Louis Robbins
Director, Division of Zoning

I. F. Ashworth
Chief, Office of Technical Controls

SCALE IN FEET

600 300 0 600

NOTE:

- indicates Zoning District boundary.
- The area proposed to be established as a T District.
- Indicates a C1-5 District

completed V. J. T. ✓

Nov 1

OK F.C.

get tracing

A-800

December 7, 67

40% scale

C.P. 20015

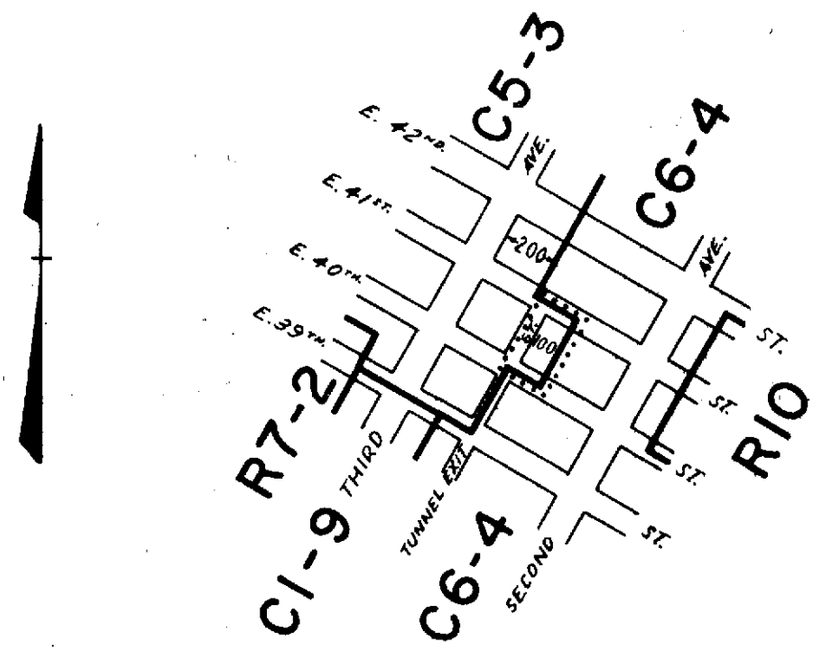

CITY PLANNING COMMISSION
CITY OF NEW YORK

DIAGRAM SHOWING PROPOSED ZONING CHANGE ON SECTIONAL MAP

8d

BOROUGH OF MANHATTAN

New York, October 18, 1967

John A. Vitiritti
Secretary

Louis Roberti
Director, Division of Zoning

I. F. Ashworth
Chief, Office of Technical Controls

SCALE IN FEET
600 300 0 600

NOTE:

▬▬▬ indicates Zoning District boundary.

..... The area enclosed by the fine dotted line is proposed to be changed from a C6-4 District to a C5-3 District.

JB Vt RR

A-797

E.D. NOV. 22, 67

ends 12/15/67

- 492 -

C. P. 20019

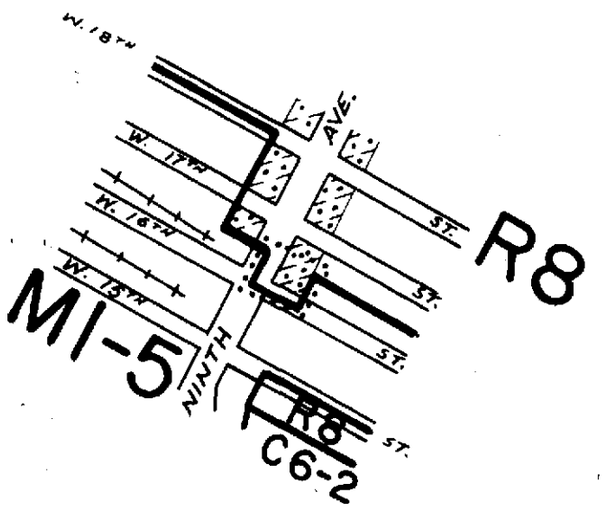



CITY PLANNING COMMISSION
CITY OF NEW YORK

DIAGRAM SHOWING PROPOSED ZONING CHANGE ON SECTIONAL MAP 8b

BOROUGH OF MANHATTAN

Louis Robbott
Director, Division of Zoning

New York, October 18, 1967

Secretary

I. F. Ashworth
Chief, Office of Technical Controls

SCALE IN FEET
600 300 0 600

NOTE:

——— indicates Zoning District boundary.

..... The area enclosed by the fine dotted line is proposed to be changed from an M1-5 District to C2-5 and R8 Districts.

▨ indicates a C2-5 District.

N.A.P.

OK.

A - 795

E.P. NOV-9, 67

ends 12/1/67

— 411 2 —

Sheet 8c | Sheet 9a

C. P. 20024

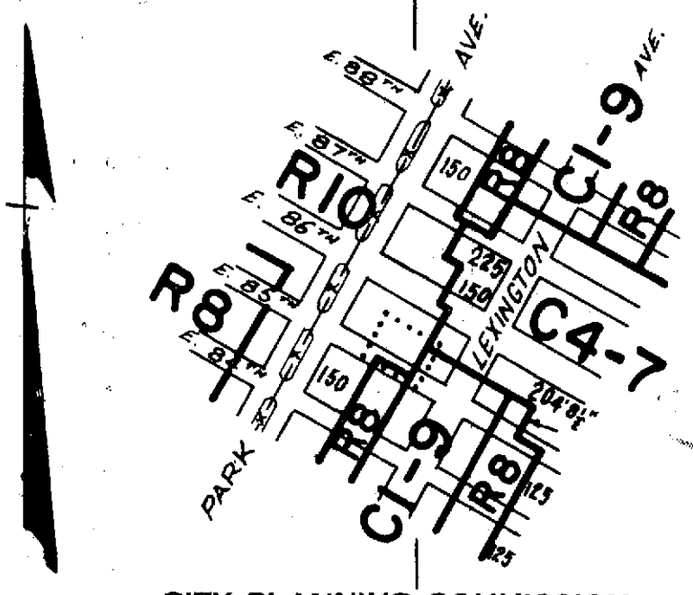

CITY PLANNING COMMISSION
CITY OF NEW YORK

DIAGRAM SHOWING PROPOSED ZONING CHANGE ON SECTIONAL MAPS

8c & 9a

BOROUGH OF MANHATTAN

New York, November 1, 1967

Benjamin Gilbertin
Acting Secretary

Lewis Robert
Director, Division of Zoning

J. F. Ashworth
Chief, Office of Technical Controls

SCALE IN FEET
600 300 0 600

NOTE:

——— indicates Zoning District boundary.

..... The area enclosed by the fine dotted line is proposed to be changed from an R8 District to an R10 District.

N. A. P. 2/5

Completed J. J. T.

A-803
4/25/68
Dec. 7, 1967

O.K. F.C.

C. P. 20101

Map

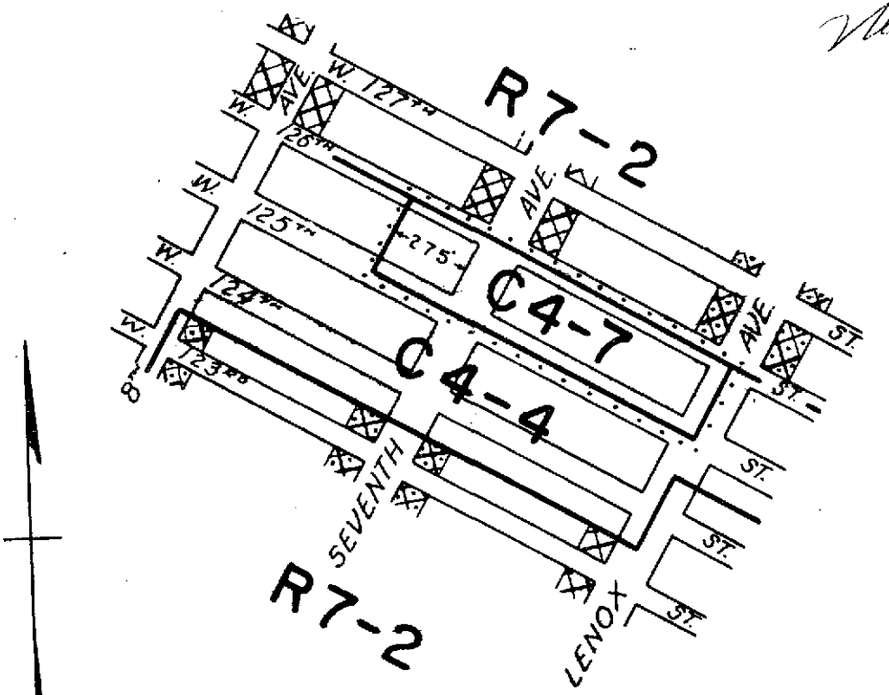

CITY PLANNING COMMISSION
CITY OF NEW YORK

DIAGRAM SHOWING PROPOSED ZONING CHANGE ON SECTIONAL MAP 6a

BOROUGH OF MANHATTAN

New York, January 3, 1968

Louis Robert
Director, Division of Zoning

Salvatore C. Gagliardo
Acting Secretary

J.F. Ashworth
Chief, Office of Technical Controls

SCALE IN FEET
600 300 0 600

NOTE:

——— indicates Zoning District boundary.

..... The area enclosed by the fine dotted line is proposed to be changed from a C4-4 District to a C4-7. District.

▨ indicates a C1-4 District.

▨ indicates a C2-4 District.

A-812
Feb. 8, 68
ends March 2, 68

C. P. 20107

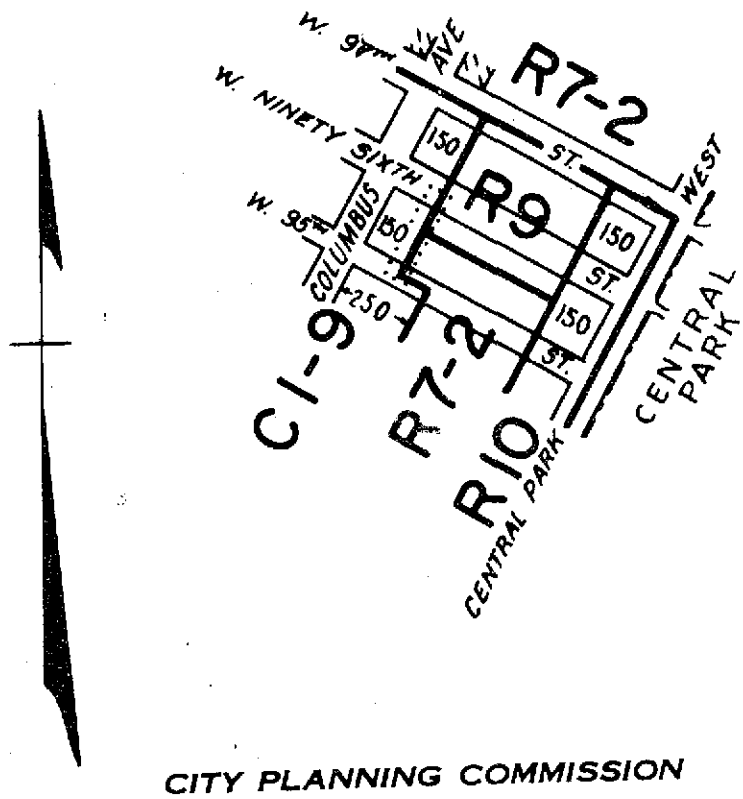

CITY PLANNING COMMISSION
CITY OF NEW YORK

DIAGRAM SHOWING PROPOSED ZONING CHANGE ON SECTIONAL MAP

5d

BOROUGH OF MANHATTAN

Louis Roberti
Director, Division of Zoning

New York, December 12, 1967

John A. Vitiritti
Secretary

I. F. Ashworth
Chief, Office of Technical Controls

SCALE IN FEET
600 300 0 600

NOTE:

indicates Zoning District boundary.

..... The area enclosed by the fine dotted line is proposed to be changed from R7-2 and R9 Districts to a C1-9 District.

indicates a C1-5 District.

csm

A-811

check out Feb. 8, 68

ends 2/17/68

— 44 —

C.P. 20145

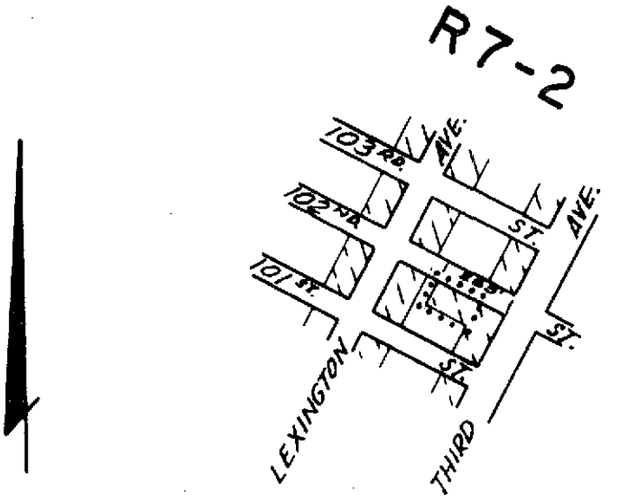

R7-2

CITY PLANNING COMMISSION
CITY OF NEW YORK

DIAGRAM SHOWING PROPOSED ZONING CHANGE ON SECTIONAL MAP

6b

BOROUGH OF MANHATTAN

Louis Roberti
Director, Division of Zoning

I. F. Ashworth
Chief, Office of Technical Controls

New York, January 31, 1968
Salvatore C. Bagliardo
Acting Secretary

SCALE IN FEET
600 300 0 600

NOTE:
indicates Zoning District boundary.
..... The area enclosed by the fine dotted line is proposed to be changed by establishing a C1-5 District within an existing R7-2 District.
indicates a C1-5 District.

J.B.

A-813

date of March 7, 1968
ends 3/29/68

C. P. 20171

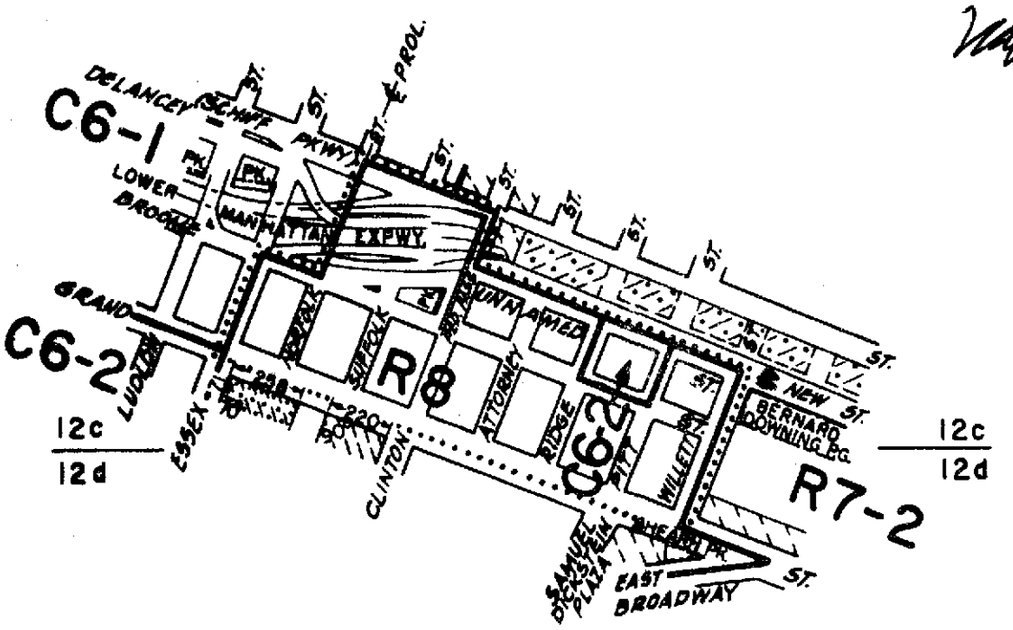

CITY PLANNING COMMISSION
CITY OF NEW YORK

DIAGRAM SHOWING PROPOSED ZONING CHANGE ON SECTIONAL MAPS

12c & 12d

BOROUGH OF MANHATTAN

New York, February 14, 1968

Acting Secretary

Director, Division of Zoning

Chief, Office of Technical Controls

SCALE IN FEET

600 300 0 600

NOTE:

——— indicates Zoning District boundary.

..... The area enclosed by the fine dotted line is proposed to be changed from R7-2, C1-5 and C6-1 Districts to R8 and C6-2 Districts.

indicates a C1-5 District.

indicates a C2-5 District.

A - 817

E.D. 3/21/68

ends 9/13/68

C. P. 20174

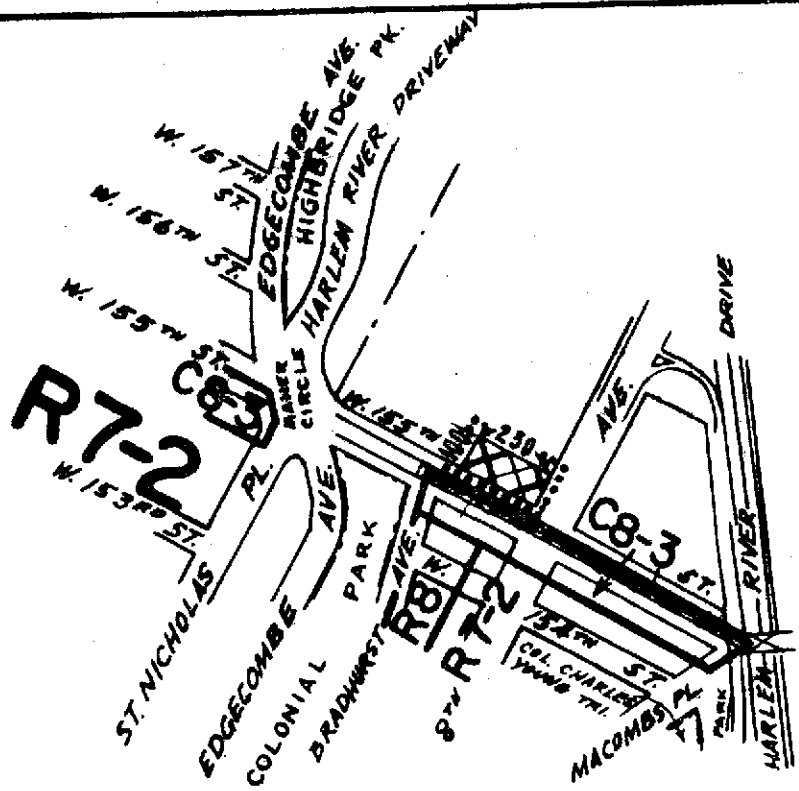

CITY PLANNING COMMISSION
CITY OF NEW YORK

DIAGRAM SHOWING PROPOSED ZONING CHANGE ON SECTIONAL MAP 3b

BOROUGH OF MANHATTAN

Louis Robbins
Director, Division of Zoning

New York, February 14, 1968
Dorothy C. Englander
Acting Secretary

J. F. Ashworth
Chief, Office of Technical Controls

SCALE IN FEET
600 300 0 600

NOTE:

——— indicates Zoning District boundary.

..... The area enclosed by the fine dotted line is proposed to be changed by establishing a C1-4 District within an existing R7-2 District.

▨ indicates a C1-4 District.

C.H. 7A; VRB

A-818
3/21/68
ends 4/13/68

— 411 —

C.P. 20183

Map

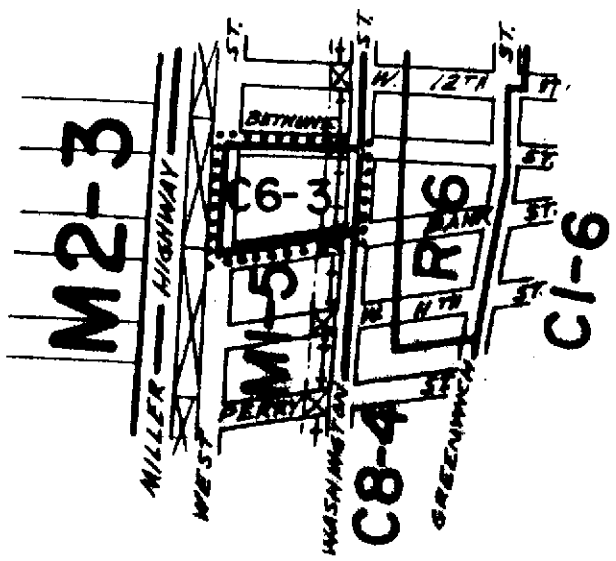

CITY PLANNING COMMISSION
CITY OF NEW YORK

DIAGRAM SHOWING PROPOSED ZONING CHANGE ON SECTIONAL MAP 12a

BOROUGH OF MANHATTAN

New York, February 28, 1968

Lawrence C. Gerosa
Acting Secretary

Louis Lefkowitz
Director, Division of Zoning

J.J. Ashworth
Chief, Office of Technical Services

SCALE IN FEET

600 300 0 600

NOTE:

——— indicates Zoning District boundary.

..... The area enclosed by the fine dotted line is proposed to be changed from an M1-5 District to a C6-3 District.

C.M.

A - 820

E.P. 3/21/68

ende - 4/13/68

411c —

C. P. 20191

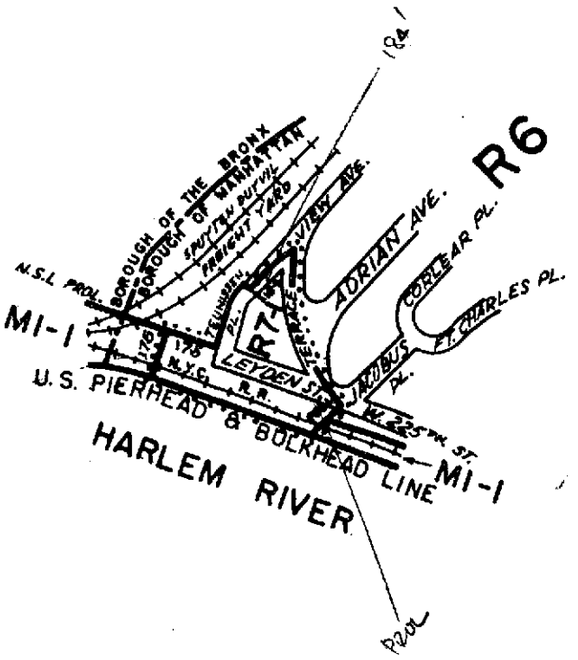

CITY PLANNING COMMISSION
CITY OF NEW YORK

DIAGRAM SHOWING PROPOSED ZONING CHANGE ON SECTIONAL MAP

~~14~~ 16

BOROUGH OF MANHATTAN

Louis Lobertt
Director, Division of Zoning

New York, February 28, 1968

Salvatore C. Gagliardo
Acting Secretary

I. J. Ashworth
Chief, Office of Technical Controls

SCALE IN FEET
600 300 0 600

NOTE:
——— indicates Zoning District boundary.
..... The area enclosed by the fine dotted line is proposed to be changed from R6 and M1-1 Districts to an R7-1 District.

J. B. 1/5.

A-870
JAN 23, 69
1/11/69

411 2

C. P. 20270

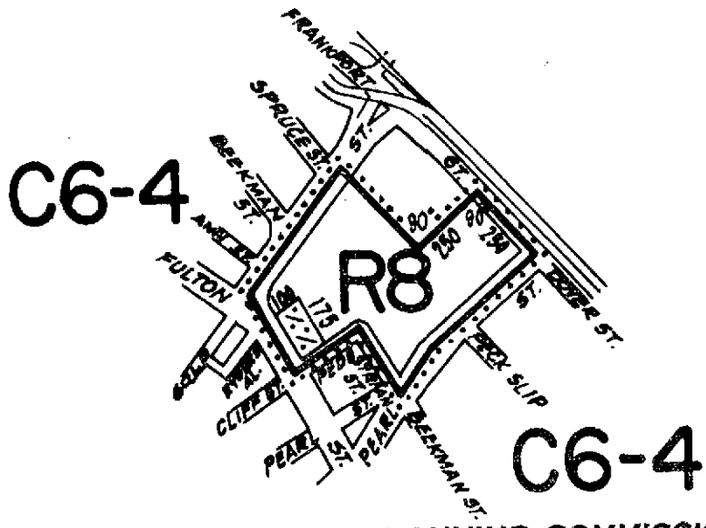

CITY PLANNING COMMISSION
CITY OF NEW YORK

DIAGRAM SHOWING PROPOSED ZONING CHANGE ON SECTIONAL MAP 12b

BOROUGH OF MANHATTAN

New York, April 17, 1968

Salvatore L. Gagliardo
Acting Secretary

Louis Robbins
Director, Division of Zoning

I. F. Ashworth
Chief, Office of Technical Controls

SCALE IN FEET
600 300 0 600

NOTE:

——— indicates Zoning District boundary.

..... The area enclosed by the fine dotted line is proposed to be changed from a C6-4 District to an R8 District and establishing a C2-5 District therein.

[%%%%] indicates a C2-5 District.

A-829
May 22, 68

ends 6/14/68

C. P. 20294

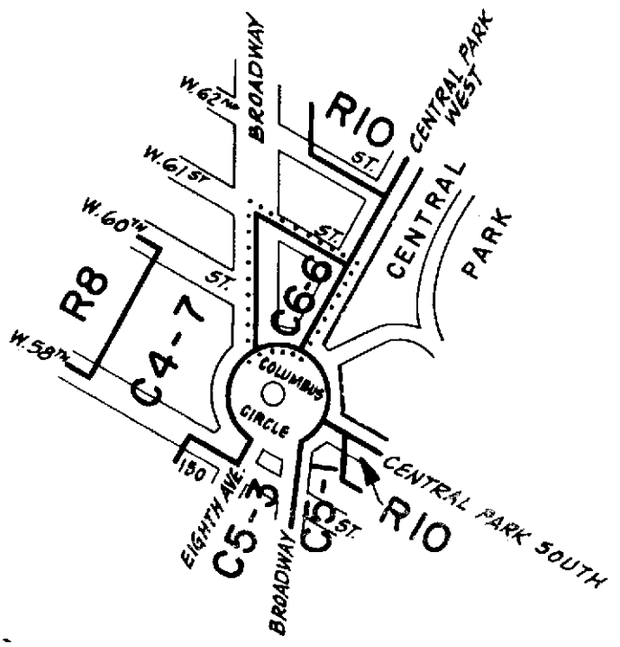

OK
F.C.

CITY PLANNING COMMISSION
CITY OF NEW YORK

DIAGRAM SHOWING PROPOSED ZONING CHANGE ON SECTIONAL MAP

8c

BOROUGH OF
MANHATTAN

New York, May 1, 1968

Salvatore C. Gagliardo
Acting Secretary

Louis Roberts
Director, Division of Zoning

I. F. Ashworth
Chief, Office of Technical Controls

SCALE IN FEET
600 300 0 600

NOTE:

——— indicates Zoning District boundary.

..... The area enclosed by the fine dotted line is proposed to be changed from a C5-3 District to a C6-6 District.

H/C

OK
F.C.

A- 831

E.D 6/20/68

for 7/3/68

1 cloth needs dots

C. P. 20388 A

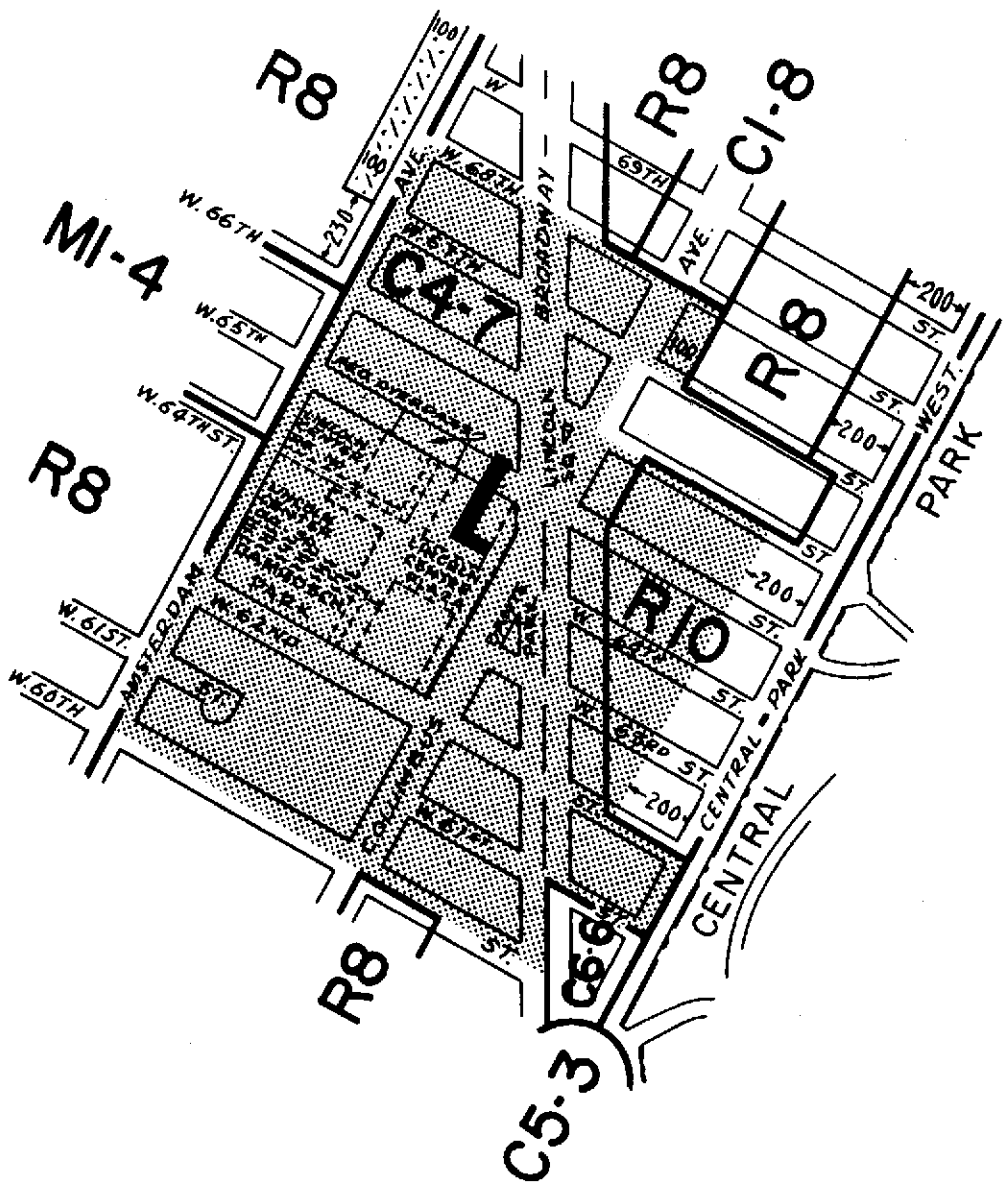

CITY PLANNING COMMISSION
CITY OF NEW YORK

DIAGRAM SHOWING PROPOSED ZONING CHANGE ON SECTIONAL MAP

8c

BOROUGH OF MANHATTAN

Cal. No. 42
Modified by B. of E. Apr. 24, 1969
New York, January 15, 1969

Leonard A. Mancuso
Secretary

Louis Robert
Director, Division of Zoning

SCALE IN FEET
600 300 0 600

NOTE:
- indicates Zoning District boundary.
- indicates a C2-5 District.
- indicates the area proposed to be established as an L District.

A. J. P.

A-878 April 24, 69
Rusk - April 19, 69

C.P 20491

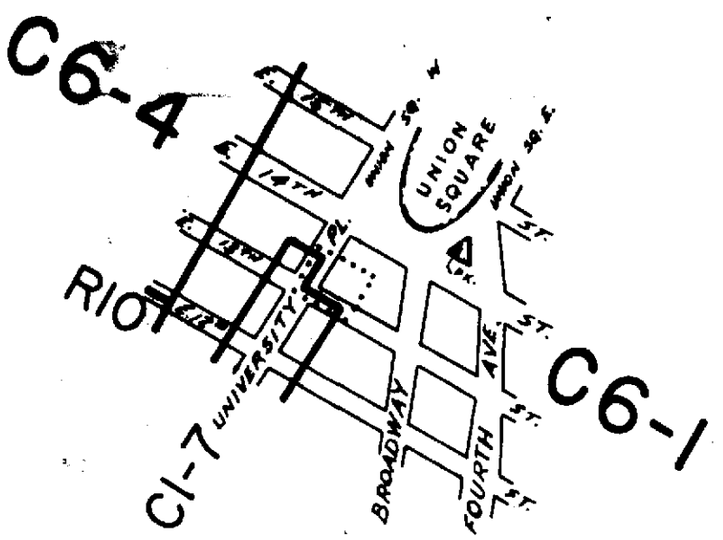

CITY PLANNING COMMISSION
CITY OF NEW YORK

DIAGRAM SHOWING PROPOSED ZONING CHANGE ON SECTIONAL MAP

12c

BOROUGH OF MANHATTAN

New York, October 16, 1968

Acting Secretary Salvatore C. Gagliardo

Louis Coberth
Director, Division of Zoning

J. F. Ashworth
Chief, Office of Technical Controls

SCALE IN FEET
600 300 0 600

NOTE:

——— indicates Zoning District boundary.

..... The area enclosed by the fine dotted line is proposed to be changed from a C1-7 District to a C6-1 District.

N.A.P.

A-860

11-21-68

ends 12-14-68

C.P. 20590

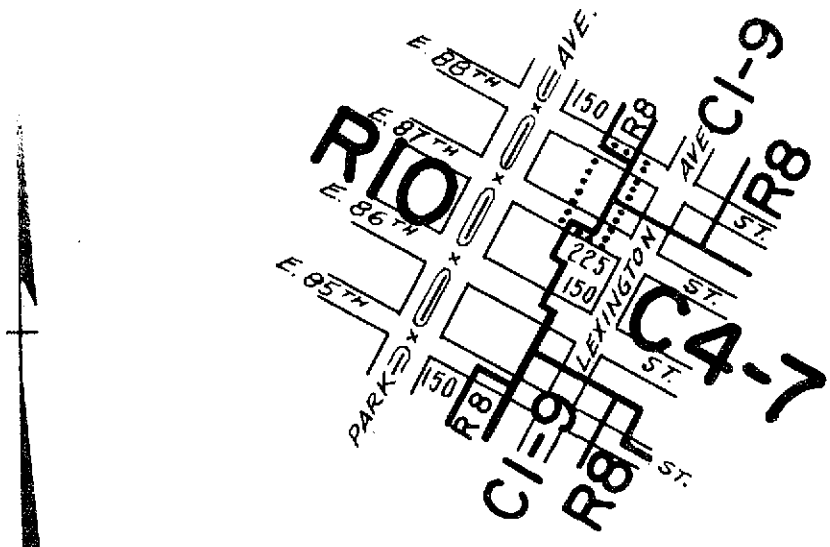



CITY PLANNING COMMISSION

CITY OF NEW YORK

DIAGRAM SHOWING PROPOSED ZONING CHANGE ON SECTIONAL MAP

9a

BOROUGH OF MANHATTAN

Louis Robert
Director, Division of Zoning

New York, January 15, 1969

Leonard A. Mancuso
Secretary

SCALE IN FEET

600 300 0 600

NOTE:

——— indicates Zoning District boundary.

. . . . . The area enclosed by the fine dotted line is proposed to be changed from an R8 District to an R10 District.

C.H.

A-875

March 27, 69

April 19, 1969

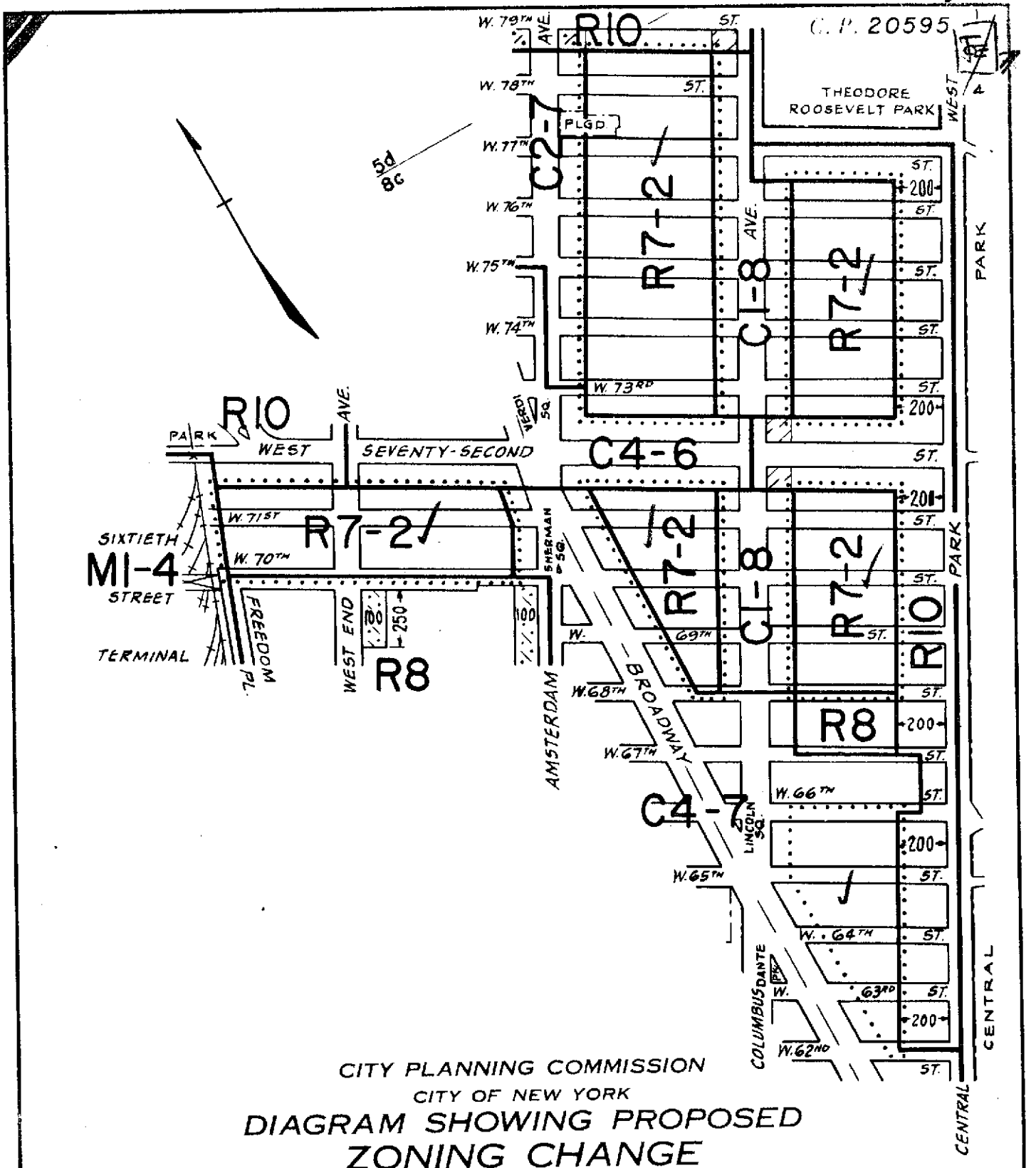

CITY PLANNING COMMISSION

CITY OF NEW YORK

DIAGRAM SHOWING PROPOSED ZONING CHANGE ON SECTIONAL MAP

8c

BOROUGH OF

MANHATTAN

Louis Roberti

Director, Division of Zoning

New York, January 15, 1969

Leonard A. Mancuso

Secretary

SCALE IN FEET

600 300 0 600

NOTE:

indicates Zoning District boundary.

..... The areas enclosed by the fine dotted lines are proposed to be changed from R8 and R10 Districts to R7-2 and C4-7 Districts.

indicates a C1-5 District.

indicates a C2-5 District.

H/C

A- 879

april 24, 69

april 19 (Rush)

C.P. 20605

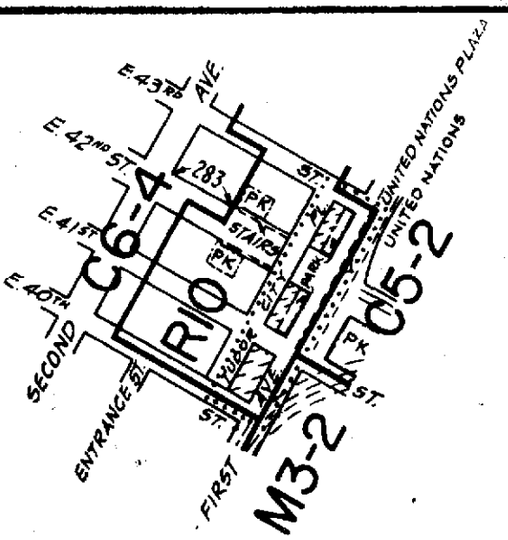

CITY PLANNING COMMISSION
CITY OF NEW YORK

DIAGRAM SHOWING PROPOSED ZONING CHANGE ON SECTIONAL MAP

8d

BOROUGH OF MANHATTAN

Louis Lobenthal
Director, Division of Zoning

New York, January 29, 1969

Leonard A. Mancuso
Secretary

SCALE IN FEET

600 300 0 600

NOTE:

——— indicates Zoning District boundary.

..... The area enclosed by the fine dotted line is proposed to be changed from a C5-2 District to an R10 District and establish therein a C1-5 District.

▨ indicates a C1-5 District.

A-882

April 24, 1969

May 17, 69

Mr. Fiore Connata

C.P. 20617

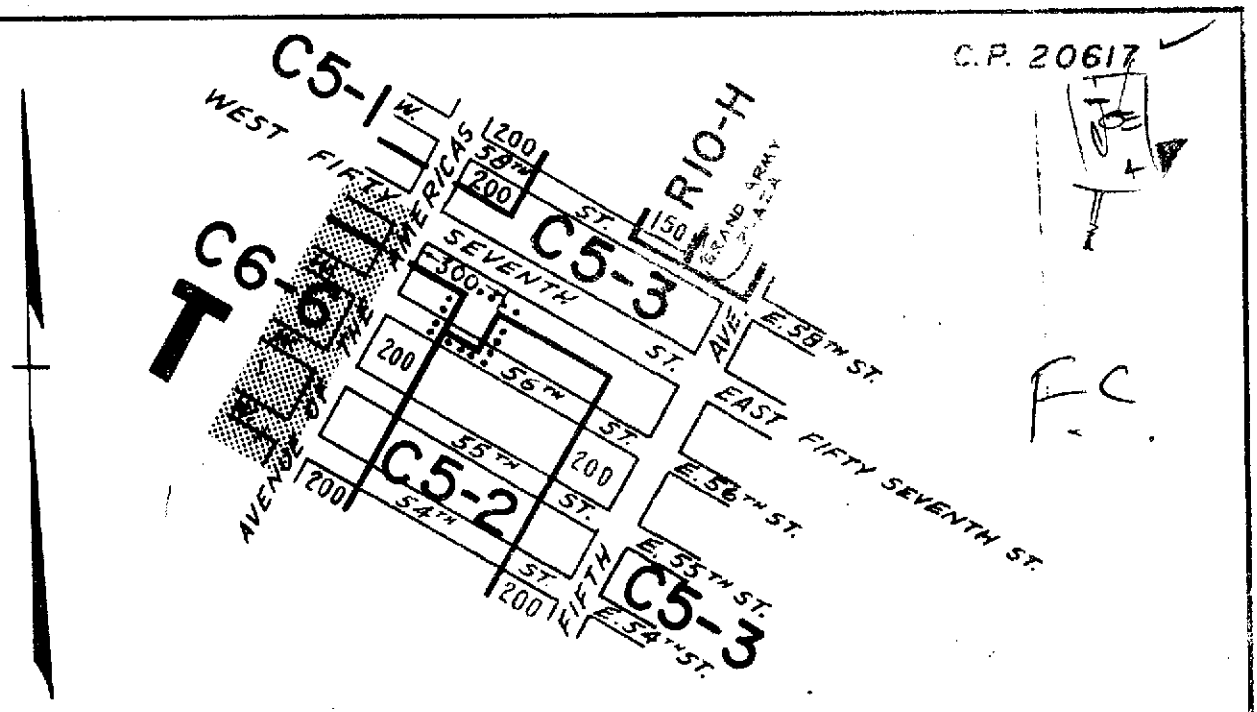

CITY PLANNING COMMISSION
CITY OF NEW YORK

DIAGRAM SHOWING PROPOSED ZONING CHANGE ON SECTIONAL MAP 8c

BOROUGH OF MANHATTAN

Julius Lowenstein
Acting Director, Division of Zoning

New York, February 19, 1969

Leonard A. Manenti
Secretary

SCALE IN FEET
600 300 0 600

NOTE:
——— indicates Zoning District boundary.
..... The area enclosed by the fine dotted line is proposed to be changed from a C5-2 District to a C5-3 District.
▨ indicates a T District.

C.H. 7-7 D

A-887
May 22, 69
ends June 14, 69

C.P. 20645

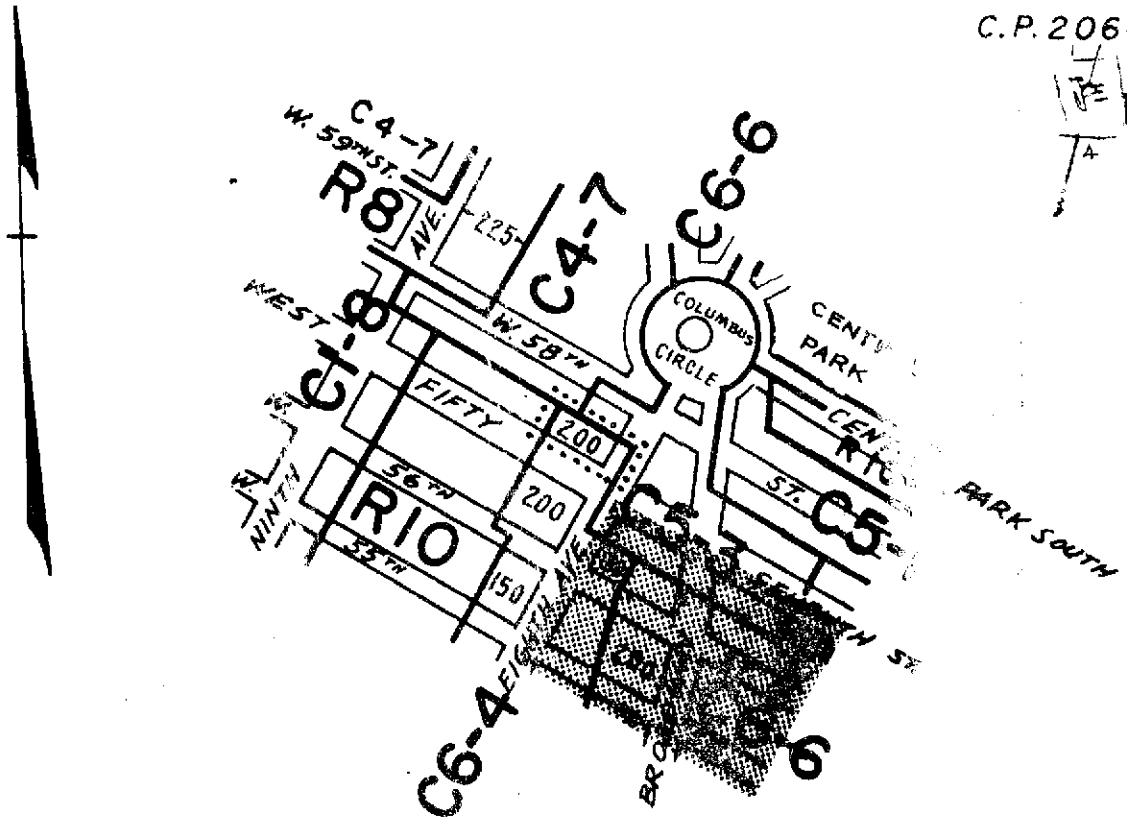

CITY PLANNING COMMISSION
CITY OF NEW YORK

DIAGRAM SHOWING PROPOSED ZONING CHANGE ON SECTIONAL MAP

3c

BOROUGH OF MANHATTAN

New York, February 19, 1969

Julius Lieberthal
Acting Director, Division of Zoning

Leonard A. Mancuso
Secretary

SCALE IN FEET
800 300 0 800

NOTE:

——— indicates Zoning District boundary.

..... The area enclosed by the fine dotted line is proposed to be changed from an R10 District and a C5-3 District to a C6-4 District.

▒▒▒ indicates a T District.

C.H. M.T. JP

March 27, 1969

A-876

E.D. April 19, 1969

A-880 F.C.
April 24, 69

C.P. 20646

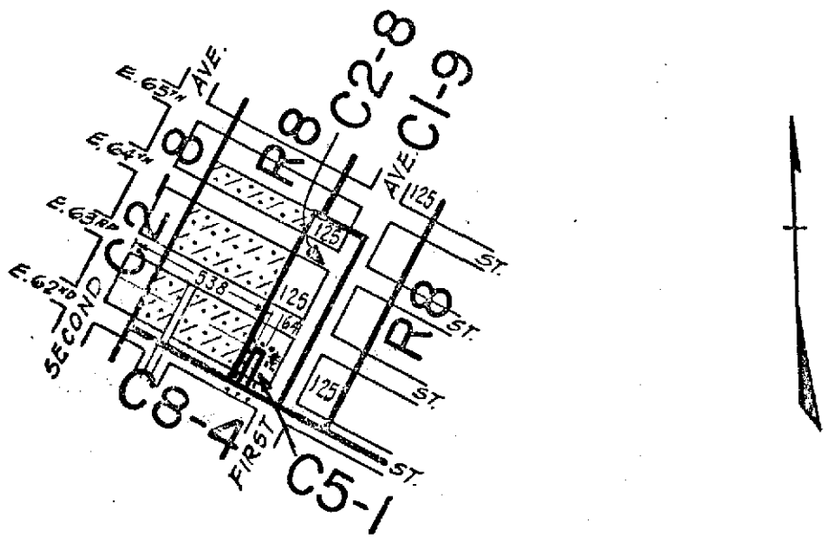

CITY PLANNING COMMISSION
CITY OF NEW YORK

DIAGRAM SHOWING PROPOSED ZONING CHANGE ON SECTIONAL MAP

8c

BOROUGH OF MANHATTAN

Modified by BD. of EST.
April 24, 1969 (Cal. No. 44)

New York, February 19, 1969

Leonard A. Manausi
Secretary

Julius Lowenthal
Acting Director, Division of Zoning

SCALE IN FEET
600 300 0 600

NOTE:
indicates Zoning District boundary.
..... The area enclosed by the fine dotted line is proposed to be changed from a C2-8 District to a C5-1 District.
indicates a C2-5 District

HC 1.7. RK

C.P. 20697

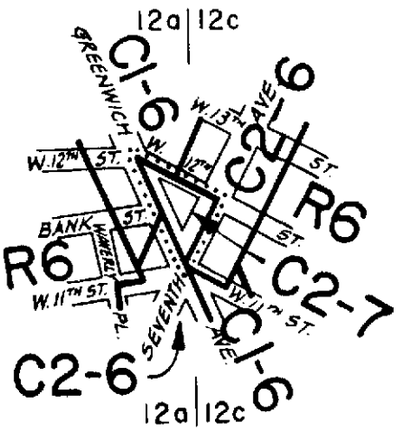

CITY PLANNING COMMISSION
CITY OF NEW YORK

DIAGRAM SHOWING PROPOSED ZONING CHANGE ON SECTIONAL MAPS

12a & 12c

BOROUGH OF
MANHATTAN

Julius Loewenthal
Acting Director, Division of Zoning

New York, March 26, 1969

Leonard A. Mancusi
Secretary

SCALE IN FEET
600 300 0 600

NOTE:
——— indicates Zoning District boundary.
..... The area enclosed by the fine dotted line is proposed to be changed from C1-6 and C2-6 Districts to a C2-7 District.

A-884

E.P. May 22, 69

Rusk.

ende 5/31/69

C. P. 20711

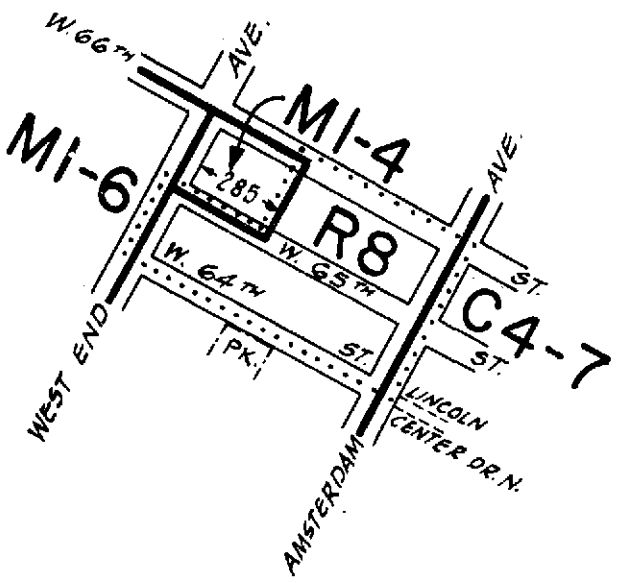

CITY PLANNING COMMISSION

CITY OF NEW YORK

DIAGRAM SHOWING PROPOSED ZONING CHANGE ON SECTIONAL MAP 8c

BOROUGH OF MANHATTAN

New York, April 16, 1969

Leonard A. Mancuso
Secretary

Jean Lawrence
Acting Director, Division of Zoning

SCALE IN FEET

600 300 0 600

NOTE:

——— indicates Zoning District boundary.

..... The area enclosed by the fine dotted line is proposed to be changed from an M1-4 District to an R8 District.

A-886

May 22, 69

June 14, 69

ends.

C.P. 20778

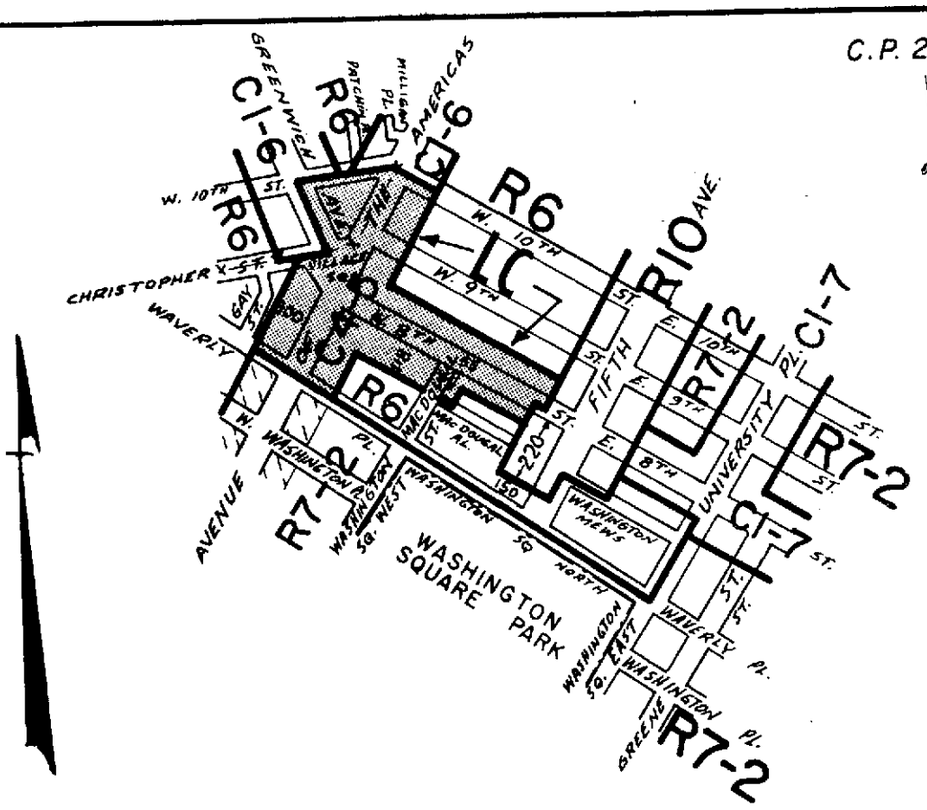

CITY PLANNING COMMISSION

CITY OF NEW YORK

DIAGRAM SHOWING PROPOSED ZONING CHANGE ON SECTIONAL MAP

12c

BOROUGH OF MANHATTAN

Louis Lobenthal
Director, Division of Zoning

New York, June 18, 1969

Edward A. Mancuso
Secretary

SCALE IN FEET

600 300 0 600

Chief, Office of Technical Controls

NOTE:

indicates Zoning District boundary.

The area proposed to be established as a LC District.

indicates a C1-5 District.

N.A.P.

A-905

Oct. 9, 69

Rusk

C.P. 20788

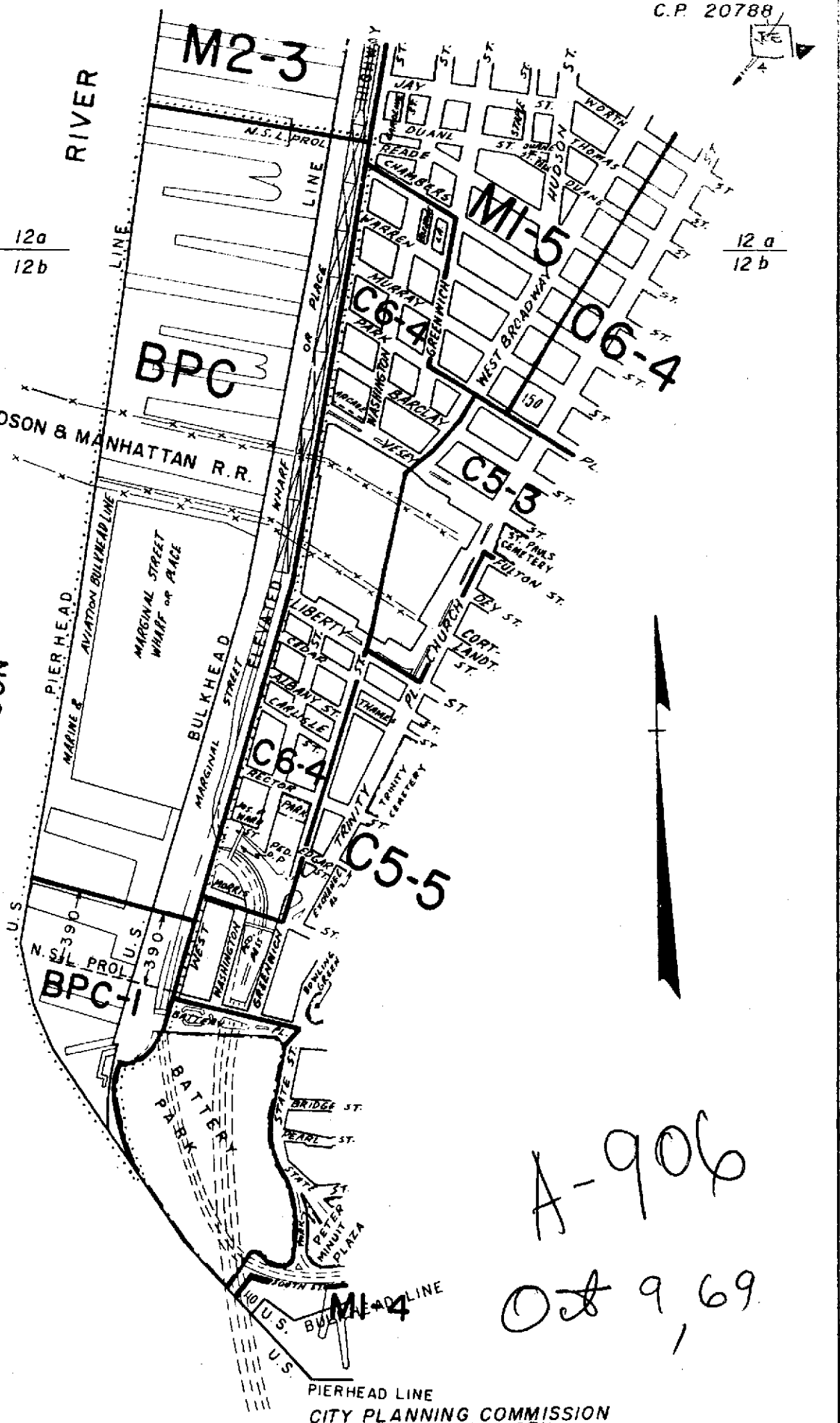
M2-3
RIVER
HUDSON
M1-5
C6-4
C6-4
BPC
C5-3
C6-4
C5-5
BPC-1
M1-4
12a
12b
12a
12b
HUDSON & MANHATTAN R.R.
PIER H.E.A.D.
AVIATION BULKHEAD LINE
MARGINAL STREET WHARF or PLACE
BULKHEAD
MARGINAL STREET
ELEVATED
WHARF
N.S.L. PROL.
LINE
PLACE
WARREN
MURRAY
PARK PLACE
GREENWICH
WEST BROADWAY
BARCLAY
VESEY
LIBERTY
CEDAR
ALBANY
CARLISLE
RECTOR
WEST
WASHINGTON
GARDEN
BATTERY PARK
STATE
BRIDGE
PEARL
PETER MINUIT PLAZA
BOWLING GREEN
JAY
DUANE
READE
CHAMBERS
HUDSON
THOMAS
FULTON
DEY
CORTLANDT
CHURCH
ST. PAUL'S CEMETERY
TRINITY CEMETERY
U.S. 1 & 9
U.S. 9
U.S. 1
U.S. 1 & 9
U.S. 9
U.S. 1
U.S. 1 & 9
U.S. 9
U.S. 1

C.P. 20816

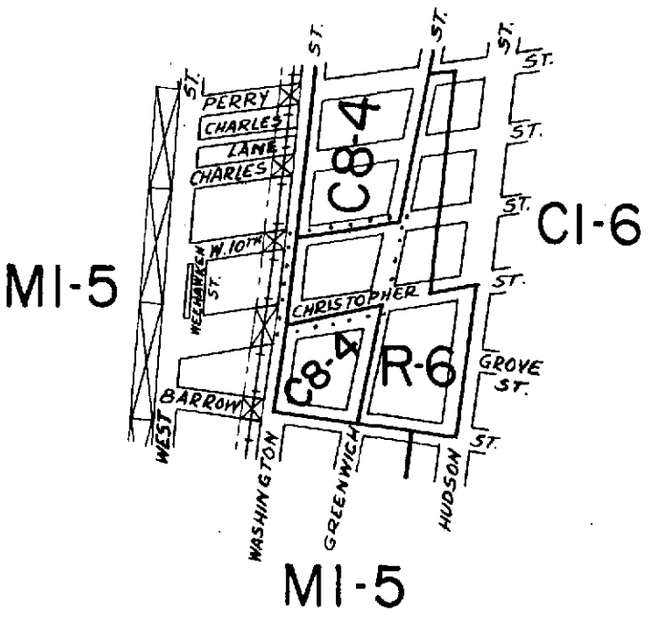

CITY PLANNING COMMISSION
CITY OF NEW YORK

DIAGRAM SHOWING PROPOSED ZONING CHANGE ON SECTIONAL MAP

12 a

BOROUGH OF MANHATTAN

New York, July 16, 1969

Leonard A. Moncrai
Secretary

Louis Robert
Director, Division of Zoning

SCALE IN FEET

600 300 0 600

NOTE:

——— indicates Zoning District boundary.

..... The area enclosed by the fine dotted line is proposed to be changed from a C8-4 District to an R6 District.

A.J.P.

A-910

E.D. Oct 23, 69

F.C.

Rusk

C.P. 20837

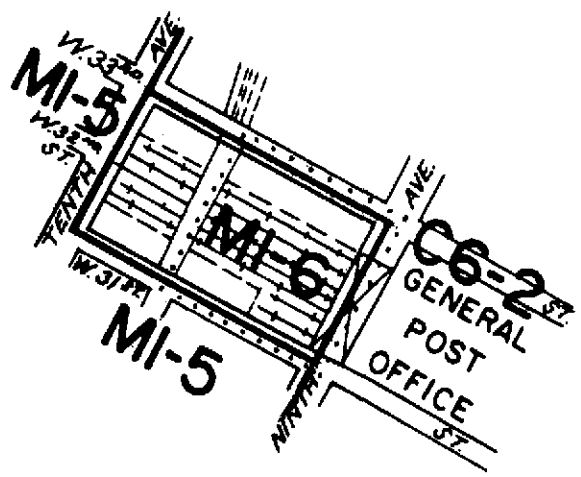

CITY PLANNING COMMISSION
CITY OF NEW YORK

DIAGRAM SHOWING PROPOSED ZONING CHANGE ON SECTIONAL MAP 8 d

BOROUGH OF MANHATTAN

Louis Lobrutto
Director, Division of Zoning

New York, July 22, 1969

James A. Marcus
Secretary

SCALE IN FEET
600 300 0 600

NOTE:

——— indicates Zoning District boundary.

..... The area enclosed by the fine dotted line is proposed to be changed from an M1-5 District to an M1-6 District.

Rc. 7-7

A-902
Sept 18, 69

C.P. 20839

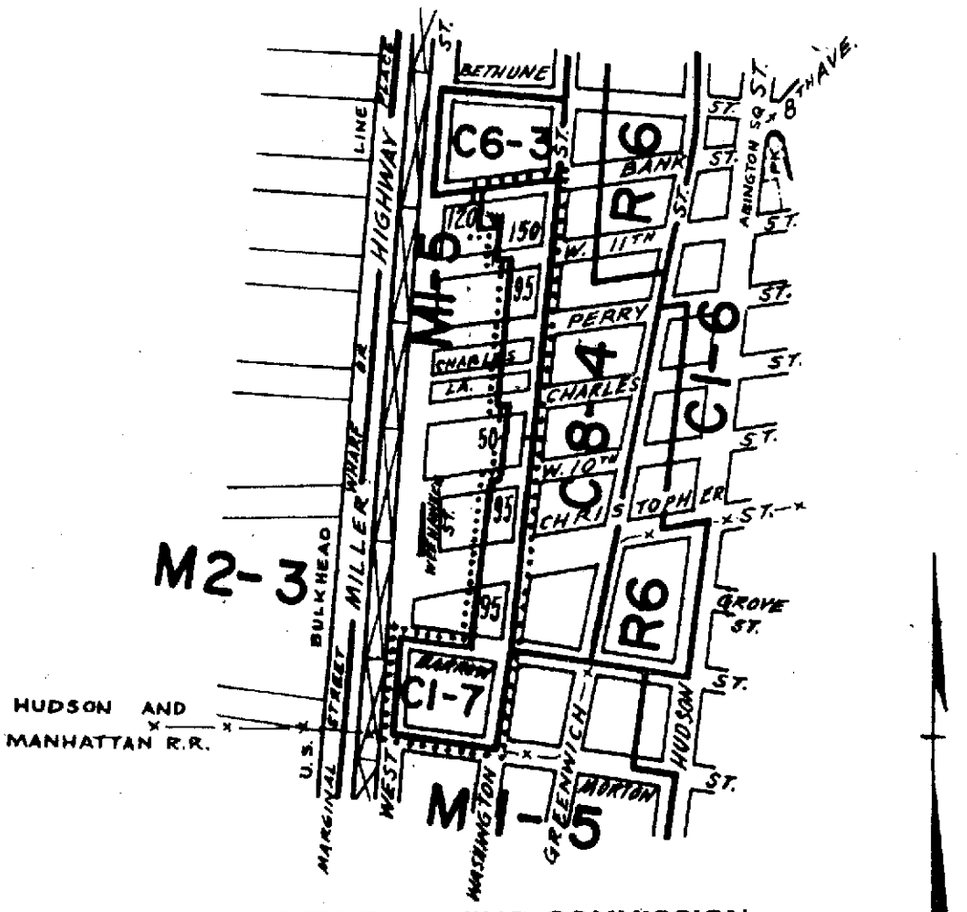

CITY PLANNING COMMISSION

CITY OF NEW YORK

DIAGRAM SHOWING PROPOSED ZONING CHANGE ON SECTIONAL MAP 12a

BOROUGH OF MANHATTAN

Louis Roberti
Director, Division of Zoning

New York, July 22, 1969

Leonard A. Manausi
Secretary

SCALE IN FEET

500 300 0 500

NOTE:

▬▬▬ indicates Zoning District boundary.

..... The area enclosed by the fine dotted line is proposed to be changed from an M1-5 District to a C1-7 District.

E.H. [illegible]

A-928

Jan 8, 70

C.P. 20959

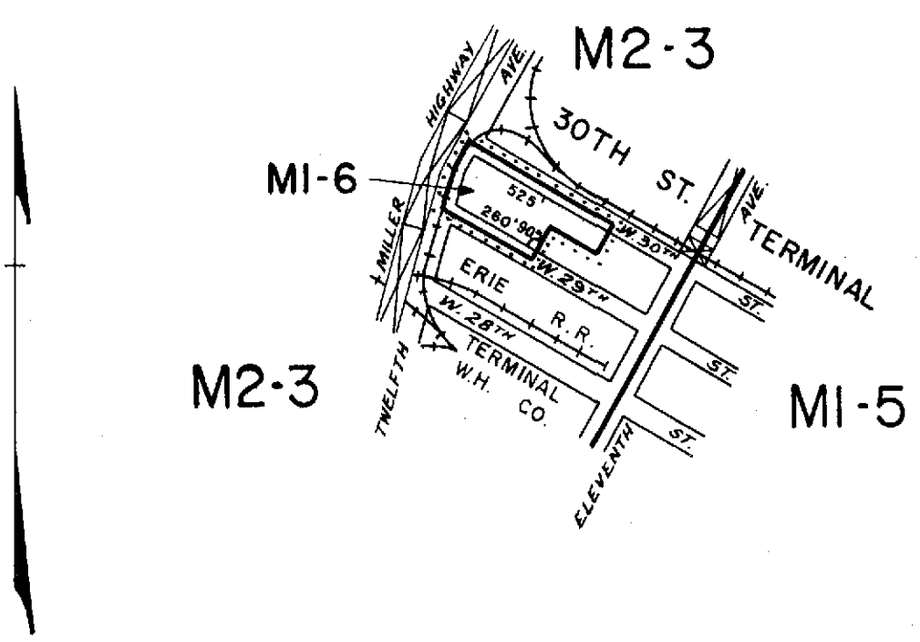

CITY PLANNING COMMISSION
CITY OF NEW YORK

DIAGRAM SHOWING PROPOSED ZONING CHANGE ON SECTIONAL MAP

8b

BOROUGH OF MANHATTAN

Louis Roberts
Director, Division of Zoning

New York, October 22, 1969

Leonard A. Mancuso
Secretary

SCALE IN FEET

600 300 0 600

NOTE:

——— indicates Zoning District boundary.

..... The area enclosed by the fine dotted line is proposed to be changed from an M2-3 District to an M1-6 District.

A.J.P.

A-924

Dec 18, 69

end 12/27/69

F.C.

C.P. 21015

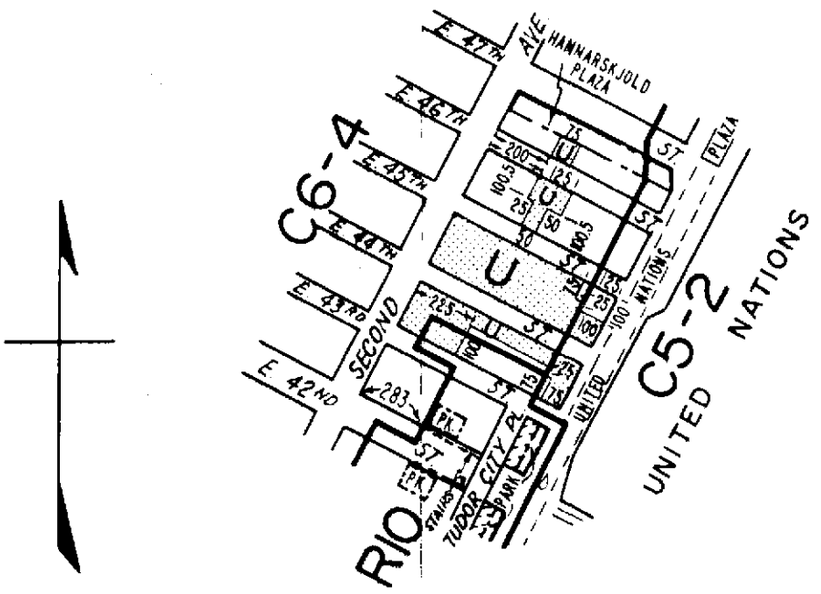

CITY PLANNING COMMISSION
CITY OF NEW YORK

DIAGRAM SHOWING PROPOSED ZONING CHANGE ON SECTIONAL MAP 8d

BOROUGH OF MANHATTAN

New York, November 26, 1969

Louis Lobenz
Director, Division of Zoning

SCALE IN FEET
600 300 0 600

NOTE:

indicates Zoning District boundary.

U — The area proposed to be established as a U District.

indicates a C1-5 District.

JL2

A-940
E.D. March 2070

Rush

58 59

58

60

C 5-1
C 5

C. P. 21033

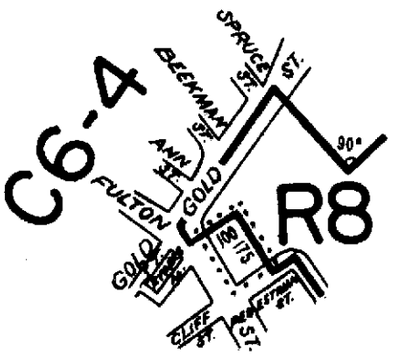

CITY PLANNING COMMISSION
CITY OF NEW YORK

DIAGRAM SHOWING PROPOSED ZONING CHANGE ON SECTIONAL MAP 12 b

BOROUGH OF MANHATTAN

Louis Lobenti
Director, Division of Zoning

New York, December 23, 1969

SCALE IN FEET
600 300 0 600

NOTE:

——— indicates Zoning District boundary.

..... The area enclosed by the fine dotted line is proposed to be changed from R8 and C2-5 Districts to a C6-4 District.

A-936
March 12, 70

C.P. 21045

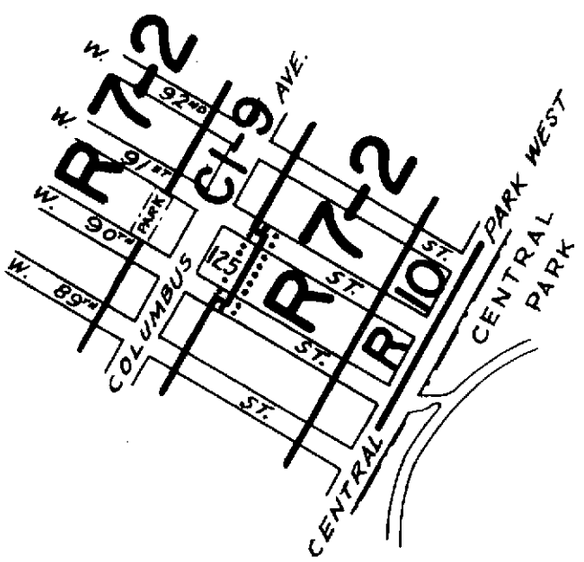

CITY PLANNING COMMISSION

CITY OF NEW YORK

DIAGRAM SHOWING PROPOSED ZONING CHANGE ON SECTIONAL MAP

5d

BOROUGH OF MANHATTAN

New York, January 7, 1970

Louis Lobenti

Director, Division of Zoning

SCALE IN FEET

600 300 0 600

NOTE:

——— indicates Zoning District boundary.

..... The area enclosed by the fine dotted line is proposed to be changed from an R7-2 District to a C1-9 District.

C.N. YCT, 933.

A-933

E.D. Feb 13, 1970

MAR. 6, 70

C.P. 21062

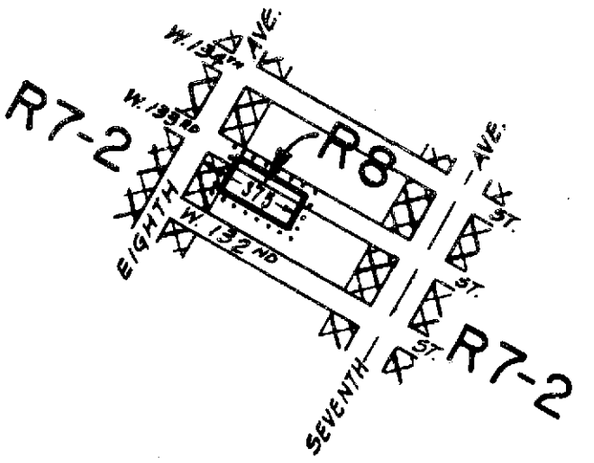

CITY PLANNING COMMISSION
CITY OF NEW YORK

DIAGRAM SHOWING PROPOSED ZONING CHANGE ON SECTIONAL MAP

6a

BOROUGH OF
MANHATTAN

New York, January 21, 1970

Louis Robbins
Director, Division of Zoning

Secretary

SCALE IN FEET
600 300 0 600

NOTE:

——— indicates Zoning District boundary.

..... The area enclosed by the fine dotted line is proposed to be changed from an R7-2 District to an R8 District.

▨ indicates a C1-4 District.

H.C. 1.. RR

A-983
Jan 14, 1971
F.C.

C.P. 21086

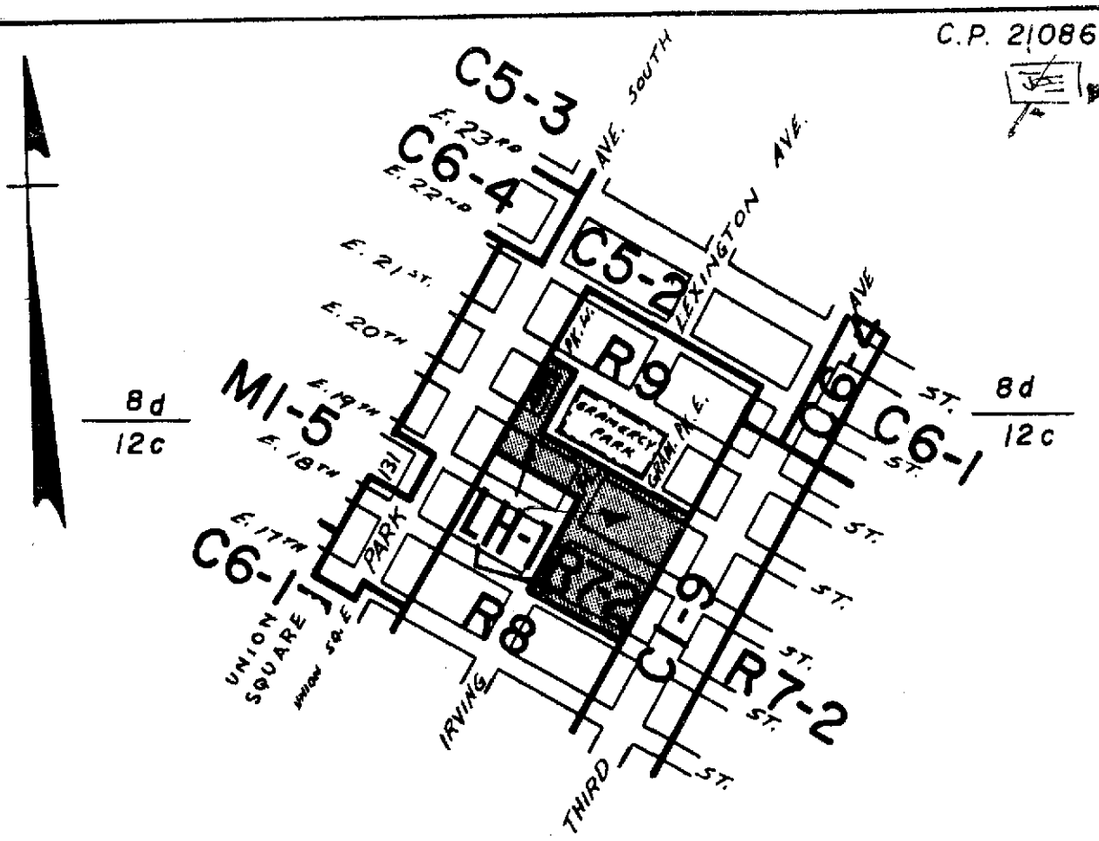

CITY PLANNING COMMISSION
CITY OF NEW YORK

DIAGRAM SHOWING PROPOSED ZONING CHANGE ON SECTIONAL MAPS

8d & 12c

BOROUGH OF MANHATTAN

New York, February 18, 1970

Louis Lobarto
Director, Division of Zoning

SCALE IN FEET

600 300 0 600

NOTE:

indicates Zoning District boundary.

LH-1 The area proposed to be established as an LH-1 District.

N.A.P.

P.C.

P.C.

A-943

APRIL 16, 70

C.P. 21121

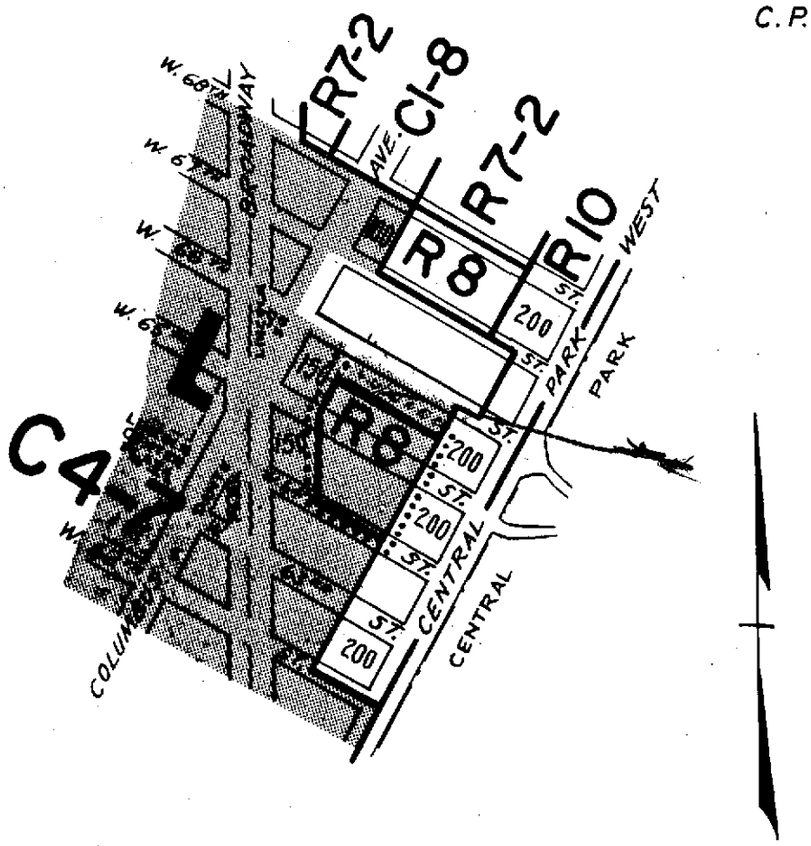
R7-2
C1-8
AVE.
R7-2
R8
R10
WEST
PARK
PARK
CENTRAL
CENTRAL
R8
C4-7
L
200
200
200
200
ST.
ST.
ST.
ST.
ST.
W. 68TH
W. 67TH
W. 66TH
W. 65TH
W. 64TH
W. 63RD
COLUMBUS
AVE.
100'
100'
100'

C. P. 21131

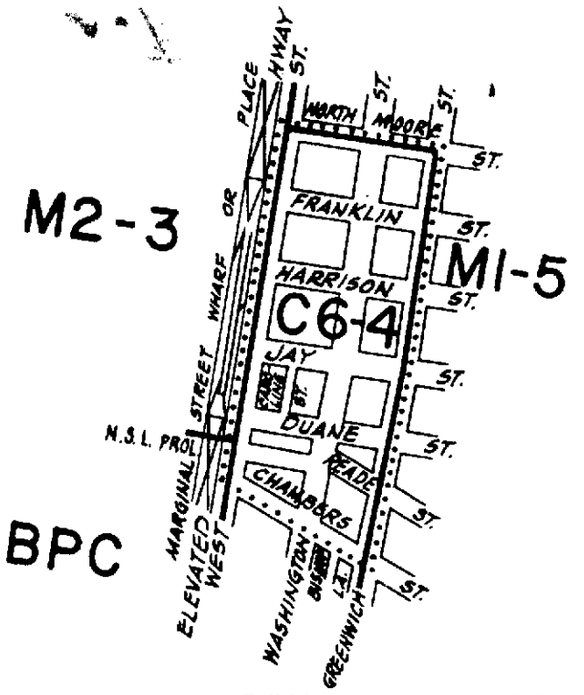

CITY PLANNING COMMISSION

CITY OF NEW YORK

DIAGRAM SHOWING PROPOSED ZONING CHANGE ON SECTIONAL MAP 12a

BOROUGH OF MANHATTAN

New York, November 18, 1970

Louis Roberts
Director, Division of Zoning

SCALE IN FEET

300 0 600

NOTE:

——— indicates Zoning District boundary.

..... The area enclosed by the fine dotted line is proposed to be changed from an M1-5 District to a C6-4 District.

H.C.

3905

OK F.C.

A-987

E.D. Jan 28, 1971

end feb 19, 71

CADET4

C.P. 21163

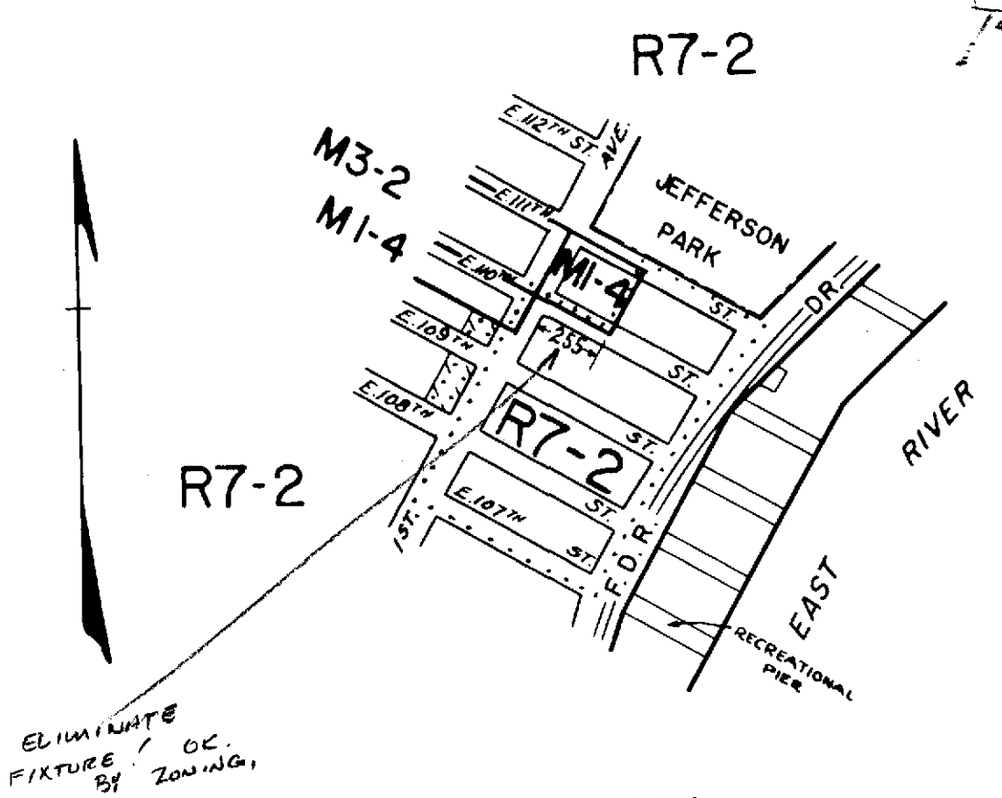

CITY PLANNING COMMISSION
CITY OF NEW YORK

DIAGRAM SHOWING PROPOSED ZONING CHANGE ON SECTIONAL MAP

6b

BOROUGH OF MANHATTAN

Louis Roberti
Director, Division of Zoning

New York, April 8, 1970

SCALE IN FEET
600 300 0 600

NOTE:
indicates Zoning District boundary.
The area enclosed by the fine dotted line is proposed to be changed from an M1-4 District to an R7-2 District.
indicates a C2-5 District.

A.J.P. ✓HC

A-963

OK
F.C.

E.D. August 20, 70

Sept. 12, 70

964

C.P. 21185

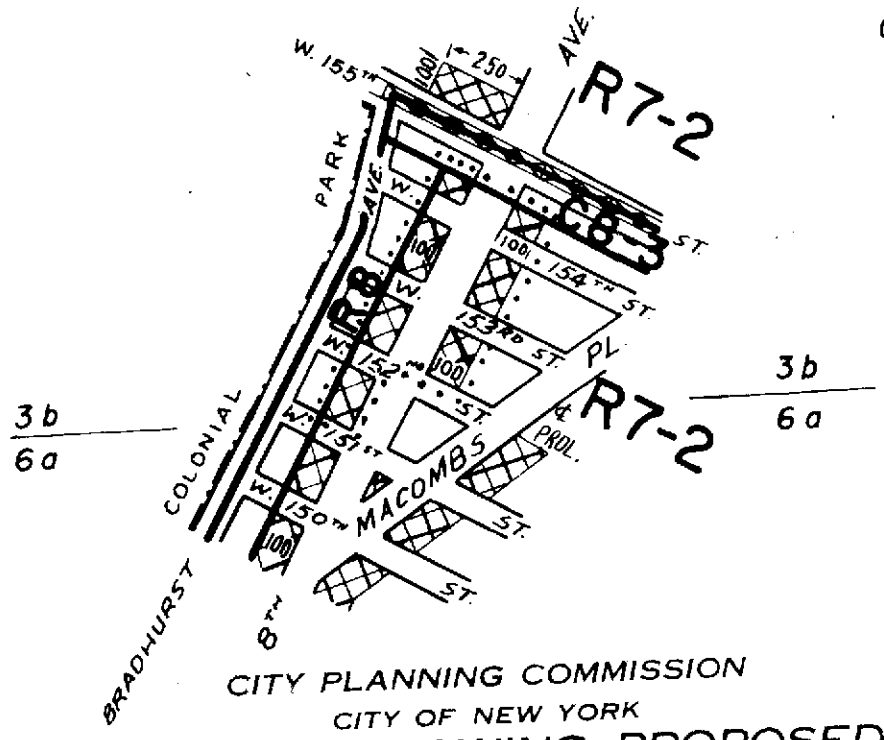

CITY PLANNING COMMISSION

CITY OF NEW YORK

DIAGRAM SHOWING PROPOSED ZONING CHANGE ON SECTIONAL MAPS

3b & 6a

BOROUGH OF MANHATTAN

Louis Lobotz

Director, Division of Zoning

New York, April 29, 1970

SCALE IN FEET

600 300 0 600

NOTE:

——— indicates Zoning District boundary.

. . . . . The area enclosed by the fine dotted line is proposed to be changed by establishing a C1-4 District within an existing R7-2 District.

▨ indicates a C1-4 District.

N.A.P.

A-958

July 23, 70

C. P. 21205

EXAGGERATED SKETCH

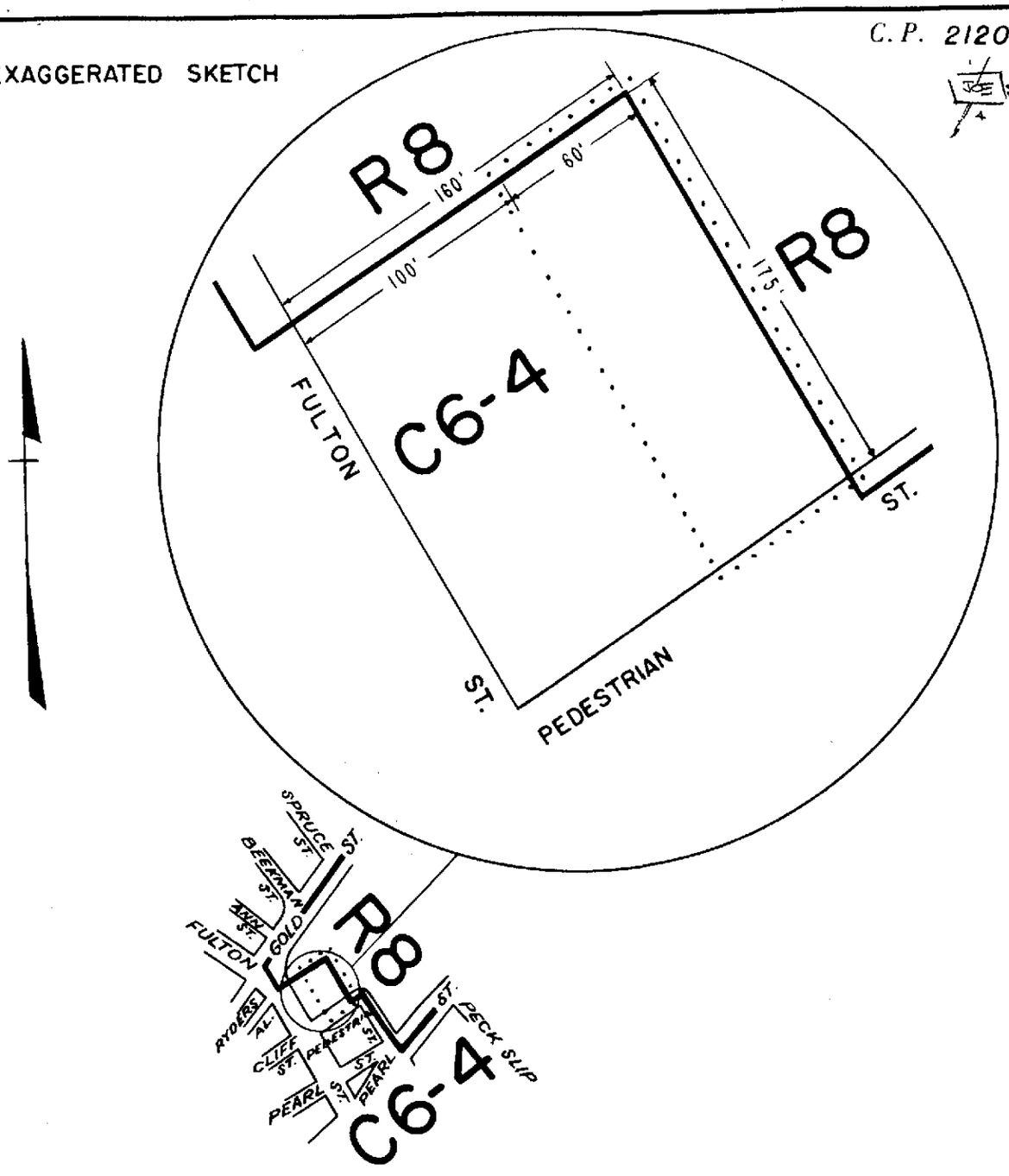

CITY PLANNING COMMISSION
CITY OF NEW YORK

DIAGRAM SHOWING PROPOSED ZONING CHANGE ON SECTIONAL MAP 12 b

BOROUGH OF MANHATTAN

New York, May 13, 1970

Louis Robert
Director, Division of Zoning

SCALE IN FEET

600 300 0 600

NOTE:

——— indicates Zoning District boundary.

..... The area enclosed by the fine dotted line is proposed to be changed from an R8 District to a C6-4 District.

A-954

June 18, 70

~~July 11~~ July 11, 70

C. P. 21218

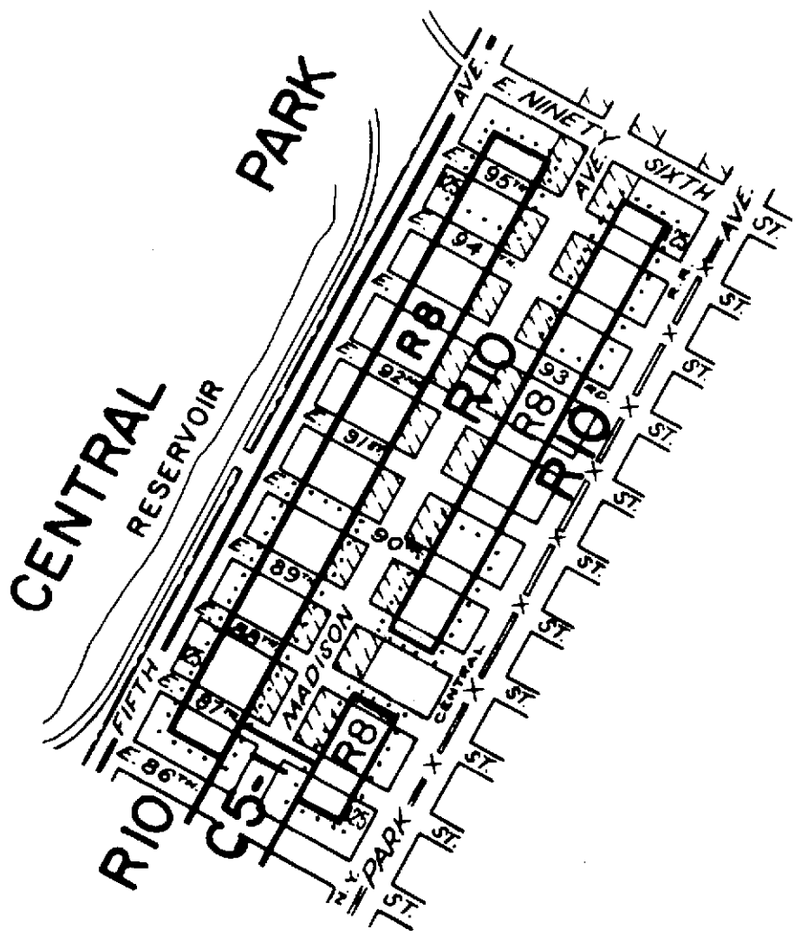

CITY PLANNING COMMISSION
CITY OF NEW YORK

DIAGRAM SHOWING PROPOSED ZONING CHANGE ON SECTIONAL MAPS 5d, 6b, 9a, 8c

BOROUGH OF MANHATTAN

AMENDED July 15, 1970
New York, May 27, 1970

Louis Roberts
Director, Division of Zoning

SCALE IN FEET
600 300 0 600

NOTE:
——— indicates Zoning District boundary.
..... The areas enclosed by the fine dotted lines are proposed to be changed from an R10 District to an R8 District.
▨ indicates a C1-5 District.

A- 964
E.D. Aug. 20, 1970

pub Sept 12 '70

C. P. 21260A

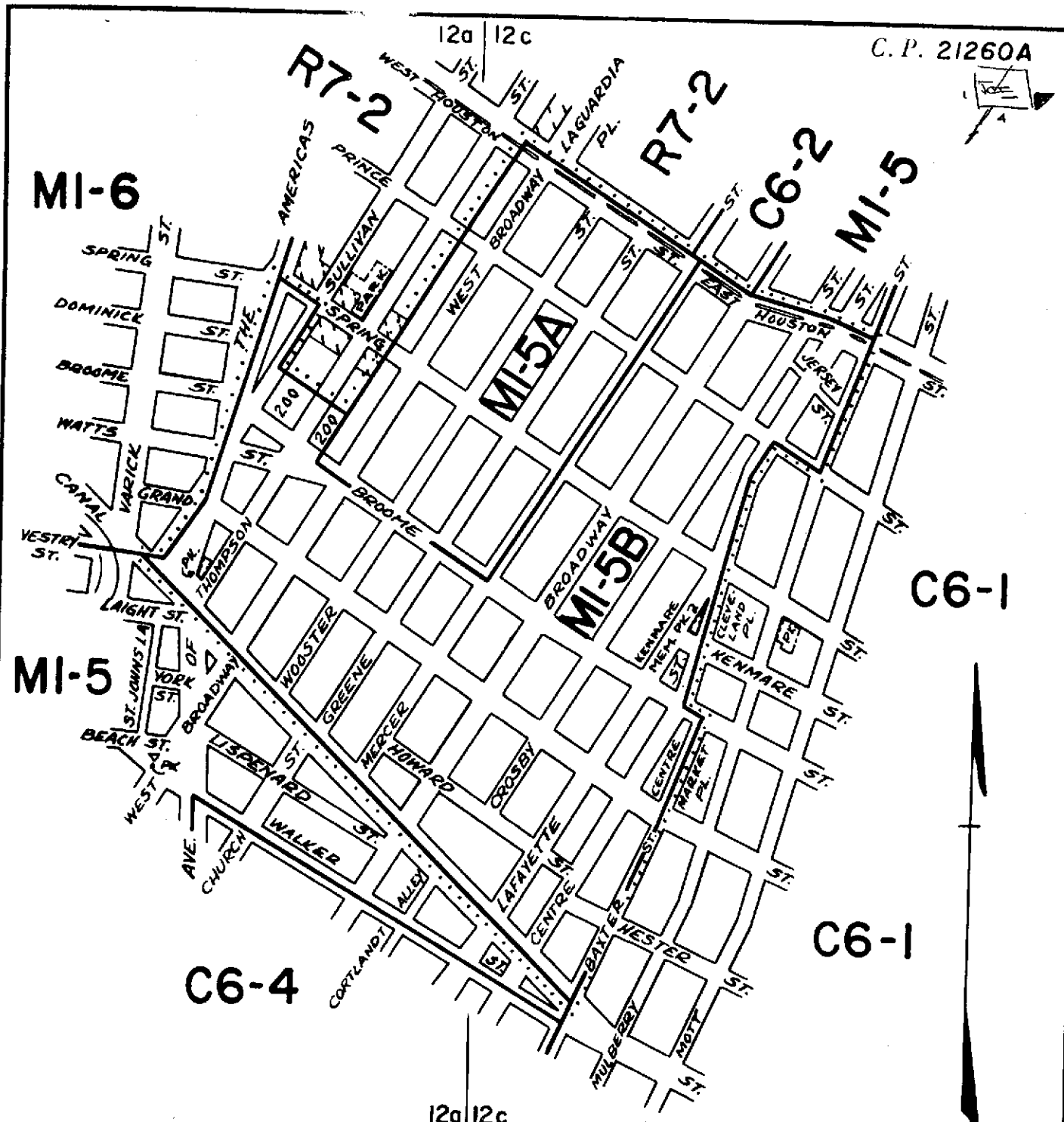

CITY PLANNING COMMISSION

CITY OF NEW YORK

DIAGRAM SHOWING PROPOSED ZONING CHANGE ON SECTIONAL MAPS

12a & 12c

BOROUGH OF MANHATTAN

New York, *December 9, 1970*

Louis Robbett
Director, Division of Zoning

SCALE IN FEET

600 300 0 600

NOTE:

——— *indicates Zoning District boundary.*

. . . . . *The area enclosed by the fine dotted line is proposed to be changed from an MI-5 District to MI-5A and MI-5B Districts.*

▨ *indicates a CI-5 District.*

A. J. P.

A - 986 - E.D. Jan 28, 71

C.P. 21271

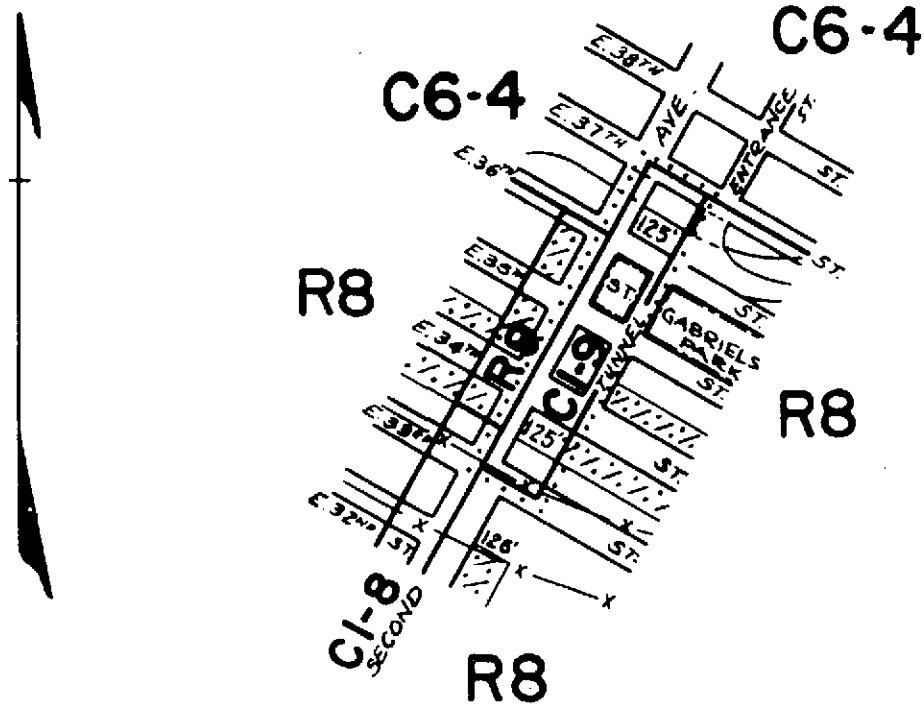

CITY PLANNING COMMISSION
CITY OF NEW YORK

DIAGRAM SHOWING PROPOSED ZONING CHANGE ON SECTIONAL MAP

8d

BOROUGH OF MANHATTAN

New York, June 24, 1970

Louis Robert
Director, Division of Zoning

SCALE IN FEET

600 300 0 600

NOTE:

——— indicates Zoning District boundary.

. . . . . The area enclosed by the fine dotted line is proposed to be changed from C1-8, C2-5, R8 and R9 Districts to a C1-9 District.

▨ indicates a C2-5 District.

A.J.P.

A-968

OK F.C.

E.D. Aug. 20, 70

Sept 12, 70

C.P. 21413

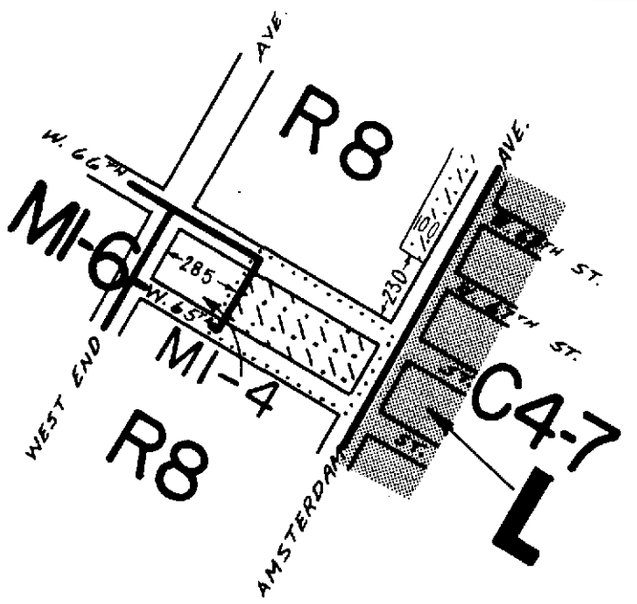

CITY PLANNING COMMISSION
CITY OF NEW YORK

DIAGRAM SHOWING PROPOSED ZONING CHANGE ON SECTIONAL MAP

8c

BOROUGH OF MANHATTAN

New York, November 18, 1970

Louis Coberti
Director, Division of Zoning

SCALE IN FEET

600 300 0 600

NOTE:

——— indicates Zoning District boundary.

..... The area enclosed by the fine dotted line is proposed to be changed by establishing a C2-5 District within an existing R8 District.

XXXXX indicates a C2-5 District. L indicates an L District.

N.A.P.

A-982

E.D. Date - 12/17/70

F.C.

C. P. 21419

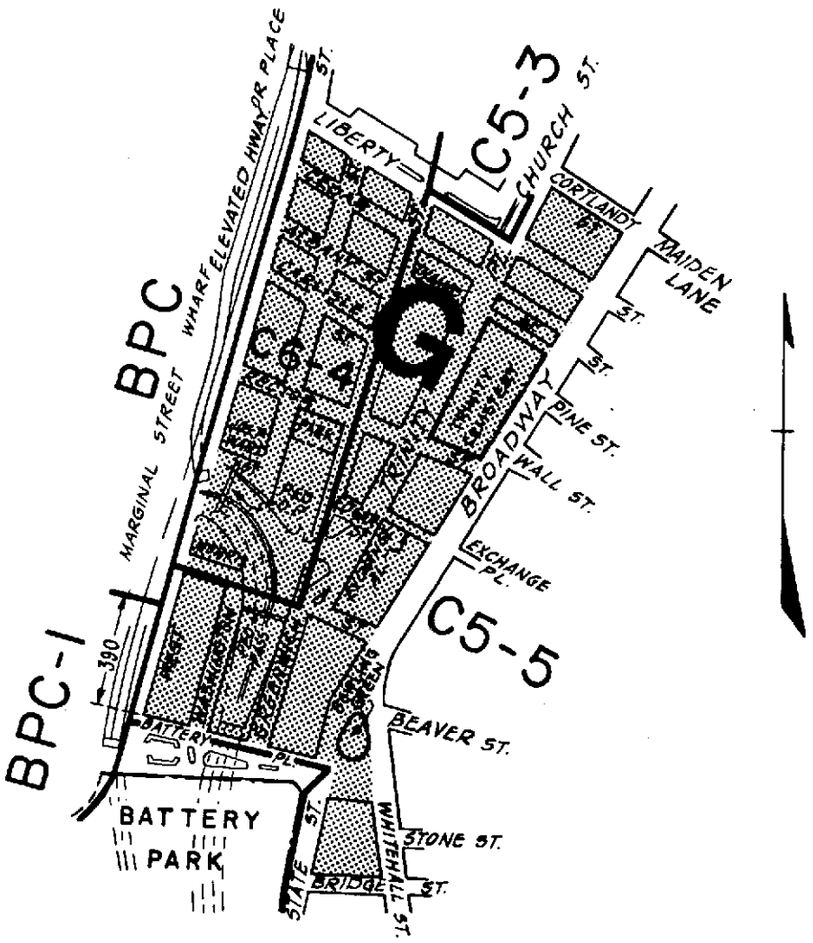

CITY PLANNING COMMISSION
CITY OF NEW YORK

DIAGRAM SHOWING PROPOSED ZONING CHANGE ON SECTIONAL MAP 12b

BOROUGH OF MANHATTAN

New York, December 9, 1970

Louis Robertis
Director, Division of Zoning

SCALE IN FEET
600 300 0 600

NOTE:
indicates Zoning District boundary.
indicates the area proposed to be established as a G District.

MC KK

A-985
Jan 14, 1971

C.P. 21474

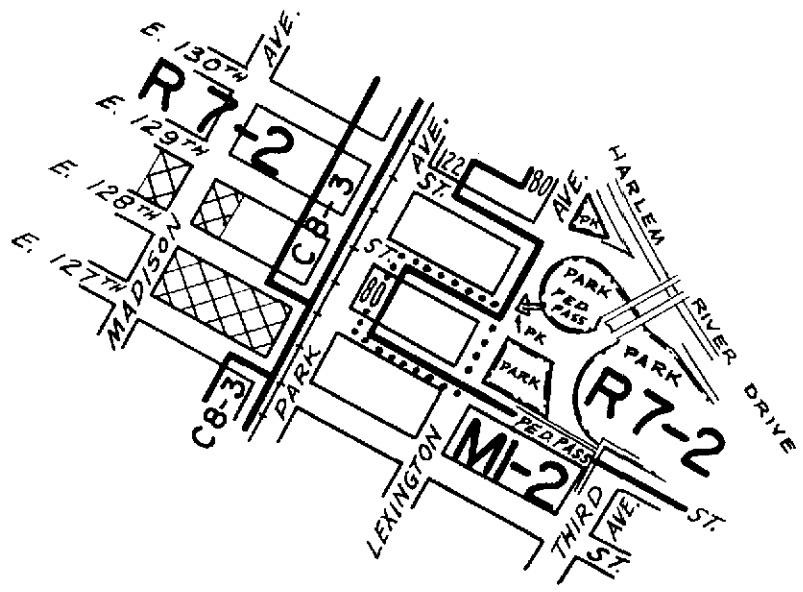

CITY PLANNING COMMISSION
CITY OF NEW YORK

DIAGRAM SHOWING PROPOSED ZONING CHANGE ON SECTIONAL MAP

6a

BOROUGH OF MANHATTAN

New York, January 20, 1971

Louis Loborts
Director, Division of Zoning

SCALE IN FEET

600 300 0 600

NOTE:

——— indicates Zoning District boundary.

. . . . . The area enclosed by the fine dotted line is proposed to be changed from an M1-2 District to an R7-2 District.

▨ indicates a C1-2 District.

C.H.

F.G. K.

Eff Date 2/11/71

A 992

OK

C.P. 21486

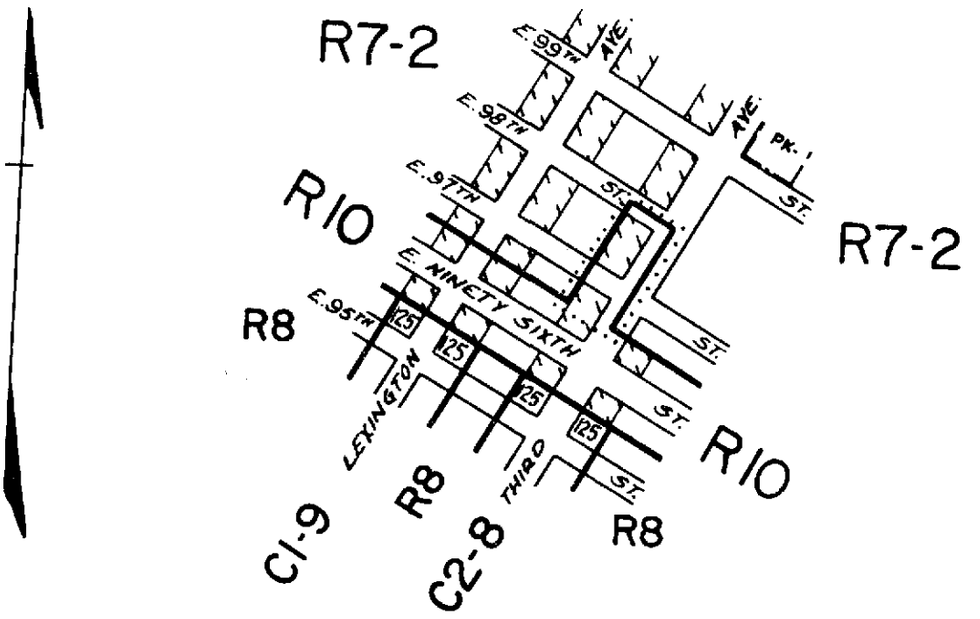

CITY PLANNING COMMISSION
CITY OF NEW YORK

DIAGRAM SHOWING PROPOSED ZONING CHANGE ON SECTIONAL MAP

6b

BOROUGH OF MANHATTAN

New York, January 20, 1971

Louis Roberti
Director, Division of Zoning

SCALE IN FEET
800 300 0 600

NOTE:

indicates Zoning District boundary.

..... The area enclosed by the fine dotted line is proposed to be changed from an R7-2 District to an R10 District.

indicates a C1-5 District.

A.J.P.

Eff Date 3/11/71 A-994

OK

4½"

C.P. 21499

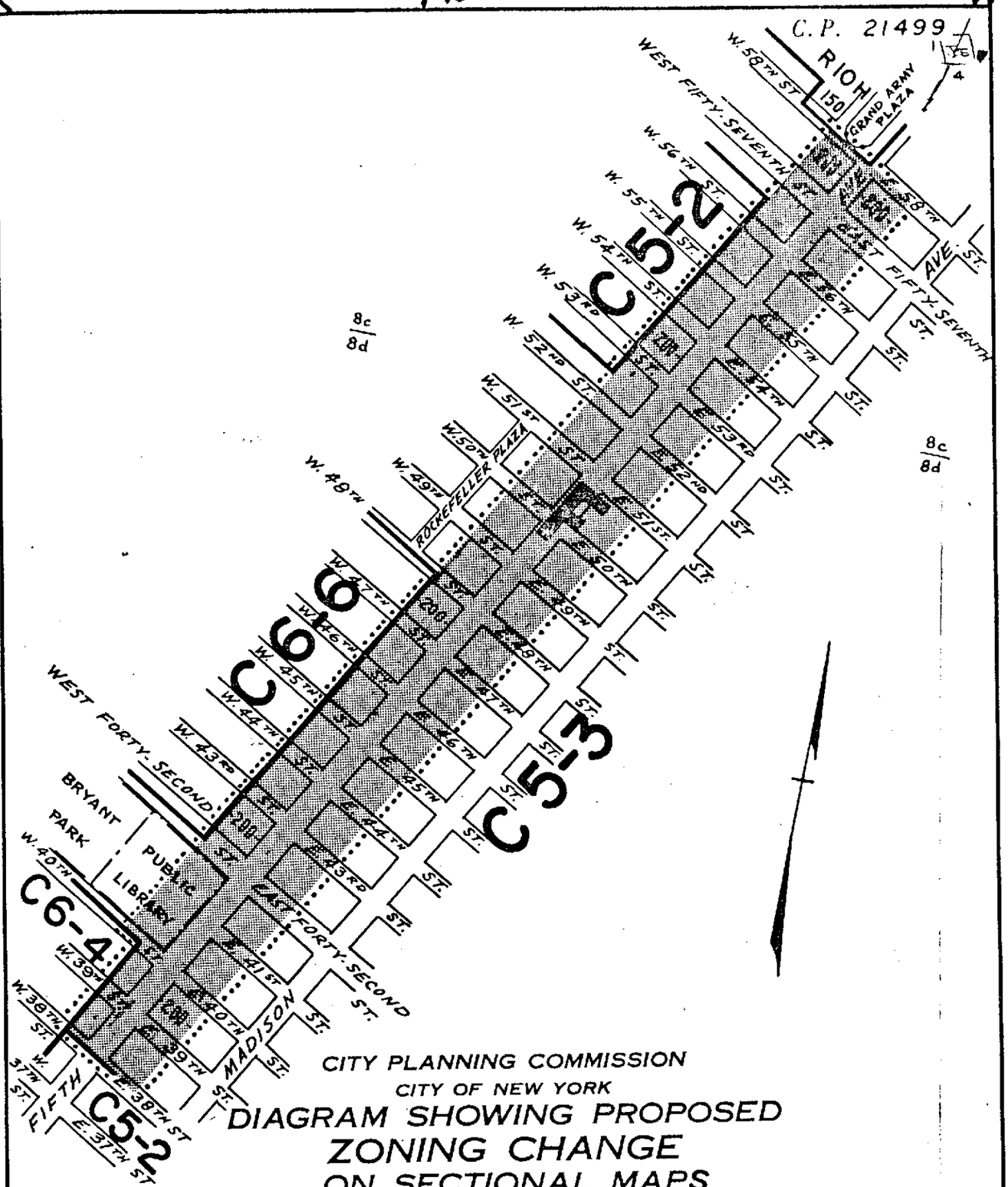

CITY PLANNING COMMISSION
CITY OF NEW YORK

DIAGRAM SHOWING PROPOSED ZONING CHANGE ON SECTIONAL MAPS 8c & 8d

BOROUGH OF MANHATTAN

New York, February 17, 1971

Louis Robertis
Director, Division of Zoning

SCALE IN FEET
600 300 0 600

NOTE:

——— indicates Zoning District boundary.

..... The area enclosed by the fine dotted line is proposed to be changed by establishing an F District within a C5-3 District.

F indicates an F District.

C.H.

Approved Eff. 3/25/71
AMDT. #998

60.5

C.P. 21555

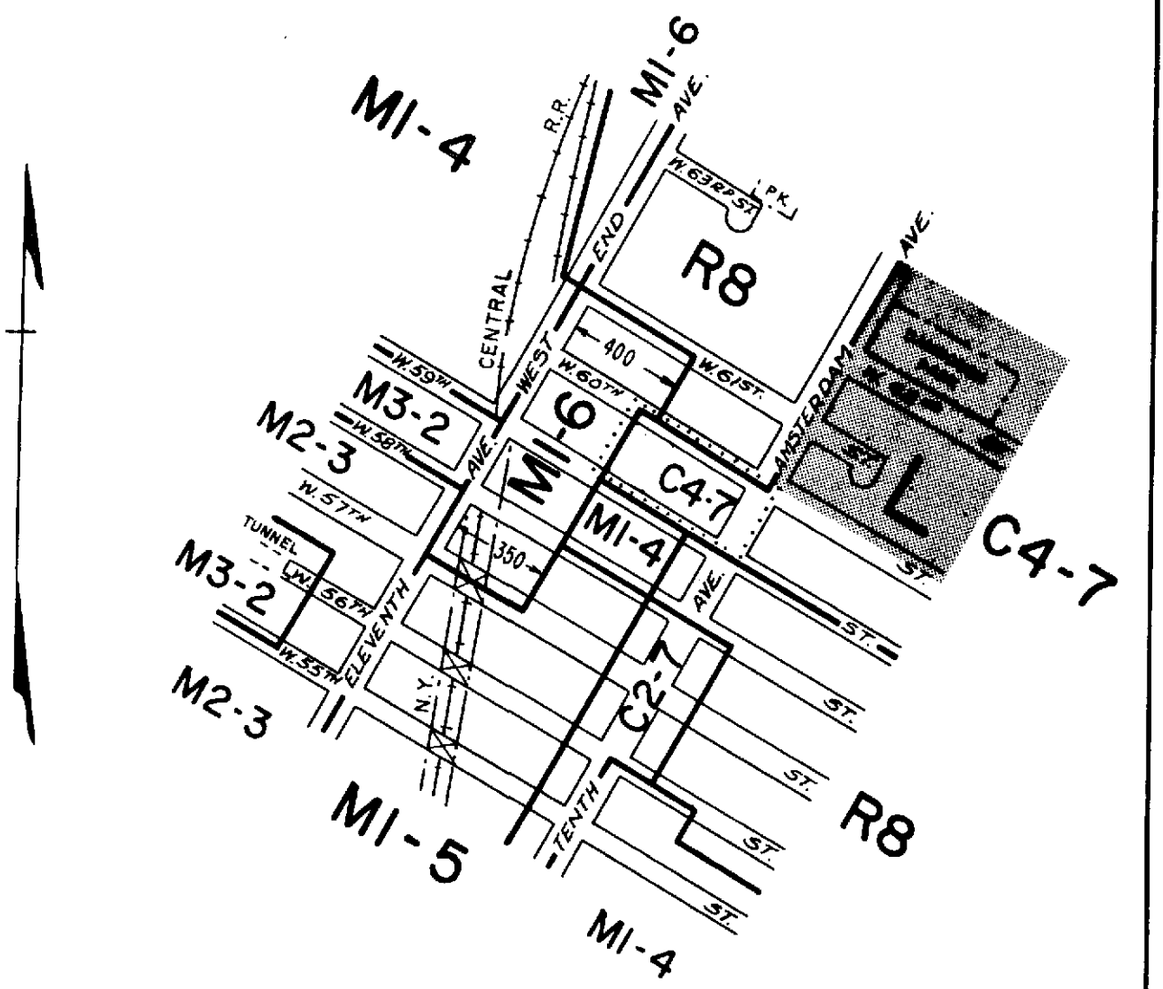

CITY PLANNING COMMISSION

CITY OF NEW YORK

DIAGRAM SHOWING PROPOSED ZONING CHANGE ON SECTIONAL MAP

8c

BOROUGH OF MANHATTAN

New York, *March 31, 1971*

Louis Roberti
Director, Division of Zoning

Jim Fruchter
CHIEF ENGINEER

SCALE IN FEET

600 300 0 600

NOTE:

▬▬▬ *indicates Zoning District boundary.*

. . . . . *The area enclosed by the fine dotted line is proposed to be changed from an R8 District to a C4-7 District.*

L *indicates an "L" District.*

A.P.

Aff B of E 7/2-/71

Amdt # 1010

C.P. 21678

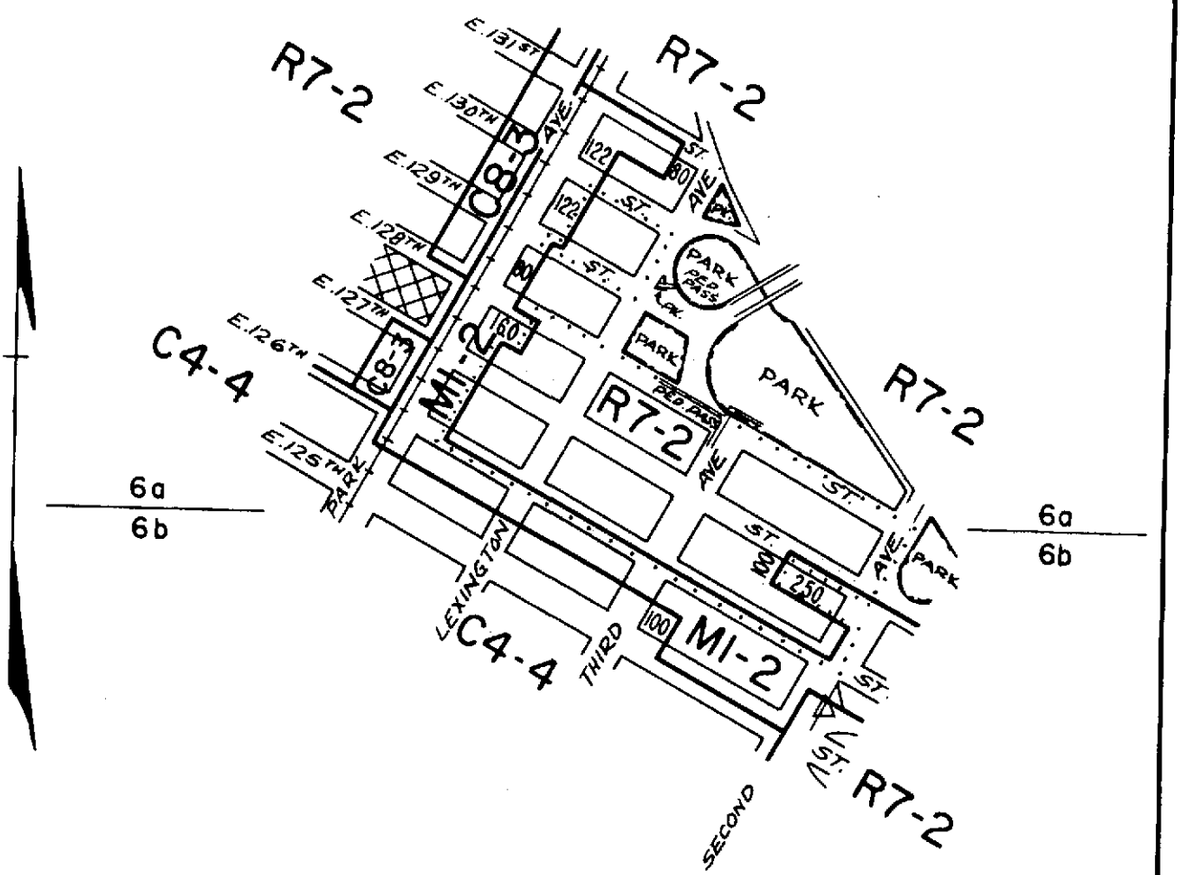

CITY PLANNING COMMISSION
CITY OF NEW YORK

DIAGRAM SHOWING PROPOSED ZONING CHANGE ON SECTIONAL MAPS 6a & 6b

BOROUGH OF MANHATTAN

New York, July 14, 1971

Louis Roberts, P.E.
Director, Division of Zoning

SCALE IN FEET
600 300 0 600

NOTE:

——— indicates Zoning District boundary.

..... The areas enclosed by the fine dotted lines are proposed to be changed from an M1-2 District to an R7-2 District.

▨ indicates a C1-2 District.

A.J.P.

APPROVED BY BOARD OF ESTIMATE

CALENDAR # 386

DATE 9/16/71

AMDT # 1020

EFF. 9/16/71

C.P. 21684

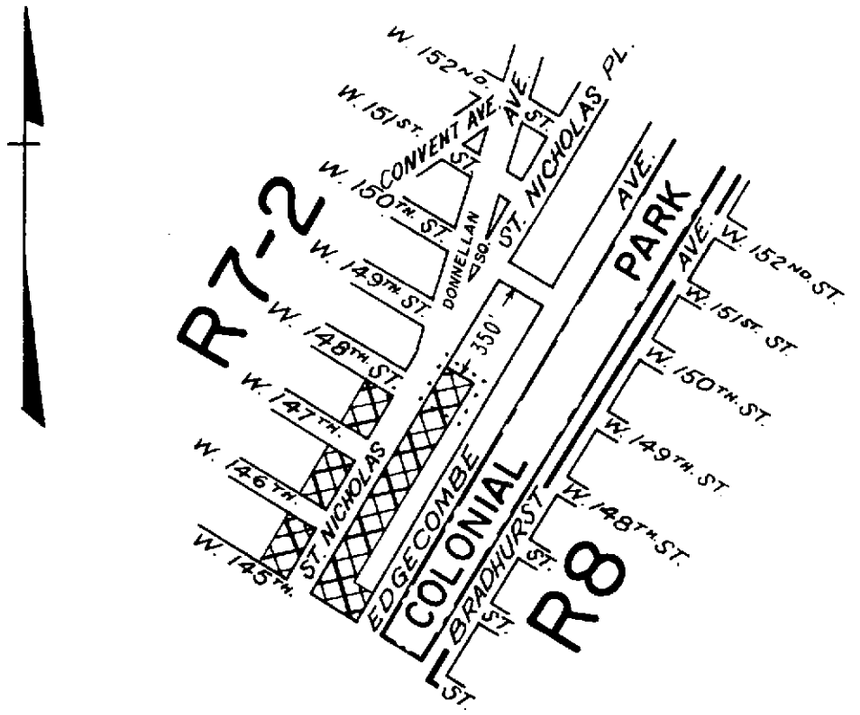

CITY PLANNING COMMISSION
CITY OF NEW YORK

DIAGRAM SHOWING PROPOSED ZONING CHANGE ON SECTIONAL MAP 6a

BOROUGH OF MANHATTAN

New York, July 14, 1971

Louis Lobrano, P.E.
Director, Division of Zoning

SCALE IN FEET
600 300 0 600

NOTE:

——— indicates Zoning District boundary.

..... The area enclosed by the fine dotted line is proposed to be changed by establishing a C1-4 District within an existing R7-2 District.

▨ indicates a C1-4 District.

THC

APPROVED BY BOARD OF ESTIMATE

CALENDAR # 20

DATE 10/28/71

Cal # 1022

~~Cal # 10/28/71~~

4 1/2"

C.P. 21690

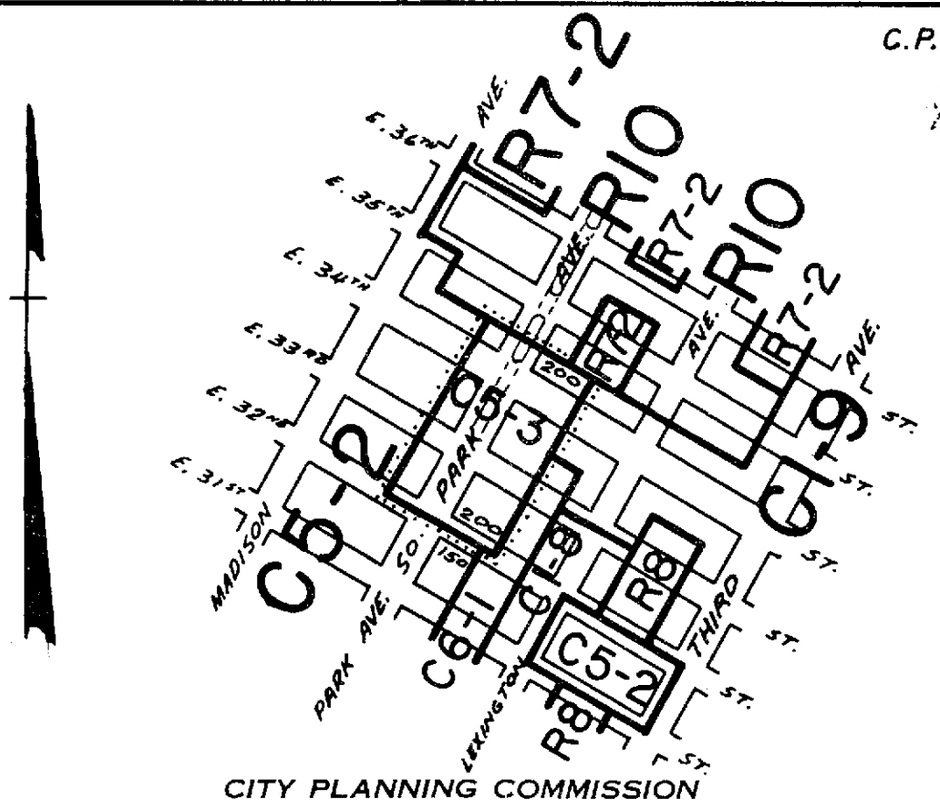

CITY PLANNING COMMISSION

CITY OF NEW YORK

DIAGRAM SHOWING PROPOSED ZONING CHANGE ON SECTIONAL MAP

8d

BOROUGH OF MANHATTAN

New York, July 14, 1971

Louis Coberti, P.E.
Director, Division of Zoning

SCALE IN FEET

600 300 0 600

NOTE:

——— indicates Zoning District boundary.

. . . . . The area enclosed by the fine dotted line is proposed to be changed from C1-9, C5-2 and C6-1 Districts to a C5-3 District.

N.A.P.

APPROVED BY BOARD OF ESTIMATE

CALENDAR # 48

DATE 10/28/7

~~Eff. [illegible]~~

Amdt. #1024

C.P. 21698

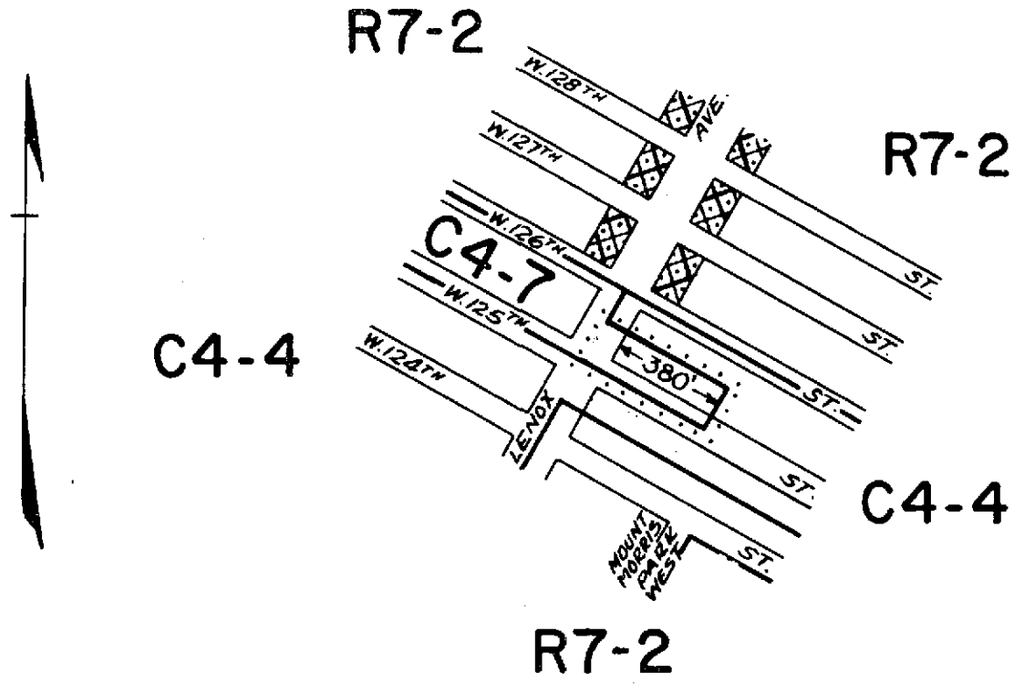

CITY PLANNING COMMISSION
CITY OF NEW YORK

DIAGRAM SHOWING PROPOSED ZONING CHANGE ON SECTIONAL MAP

6a

BOROUGH OF MANHATTAN

New York, August 11, 1971

Louis Roberts P.E.
Director, Division of Zoning

Chief Engineer PE

SCALE IN FEET

600 300 0 600

NOTE:

——— indicates Zoning District boundary.

..... The area enclosed by the fine dotted line is proposed to be changed from a C4-4 District to a C4-7 District.

▨ indicates a C2-4 District.

A.J.P. AJP

APPROVED BY BOARD OF ESTIMATE
CALENDAR # Amdt 1031
DATE 12/2/71

C. P. 21699

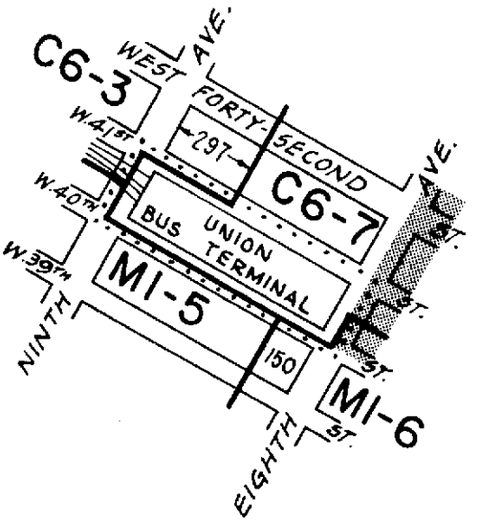

CITY PLANNING COMMISSION
CITY OF NEW YORK

DIAGRAM SHOWING PROPOSED ZONING CHANGE ON SECTIONAL MAP

8d

BOROUGH OF MANHATTAN

New York, July 19, 1971

Louis Lobertí P.E.
Director, Division of Zoning

SCALE IN FEET
600 300 0 600

NOTE:

——— indicates Zoning District boundary.

..... The area enclosed by the fine dotted line is proposed to be changed from an M1-5 District to a C6-7 District.

▒▒▒ indicates a T District.

APPROVED BY BOARD OF ESTIMATE

~~CALENDAR #~~ Amdt. #1035

DATE 12/16/71

C. P. 21718A

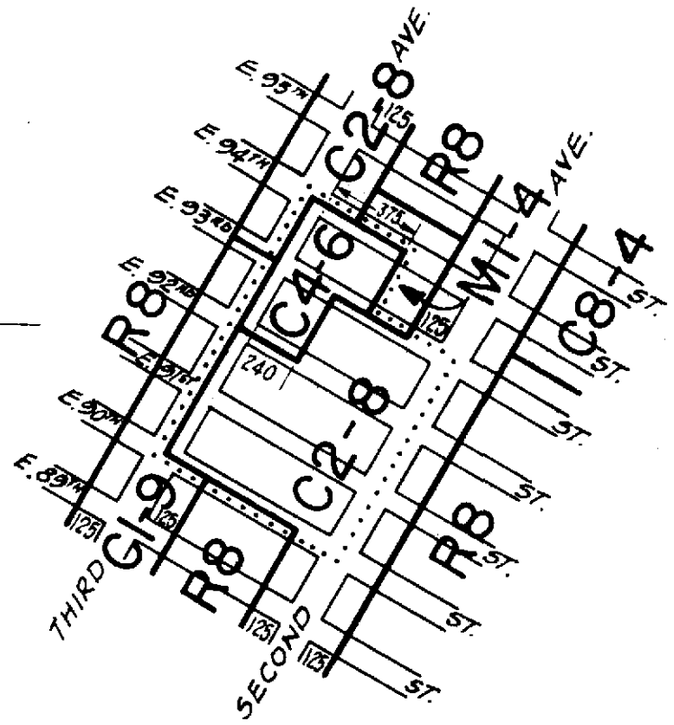

6b / 9a

6b / 9a

CITY PLANNING COMMISSION
CITY OF NEW YORK

DIAGRAM SHOWING PROPOSED ZONING CHANGE ON SECTIONAL MAPS 6b & 9a

BOROUGH OF MANHATTAN

New York, August 16, 1971

Louis Cobert, P.E.
Director, Division of Zoning

Irwin Friedman PE
Chief Engineer

SCALE IN FEET
600 300 0 600

NOTE:

——— indicates Zoning District boundary.

..... The area enclosed by the fine dotted line is proposed to be changed from M3-2, M1-4 and C2-8 Districts to C4-6 and C2-8 Districts.

H.C.

APPROVED BY BOARD OF ESTIMATE

~~CALENDAR #~~ Amdt # 1030

DATE 11/24/71

3828

C.P. 21742

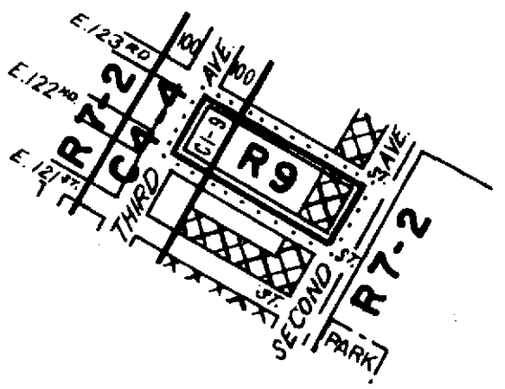

CITY PLANNING COMMISSION
CITY OF NEW YORK

DIAGRAM SHOWING PROPOSED ZONING CHANGE ON SECTIONAL MAP

6 b

BOROUGH OF MANHATTAN

New York, September 8, 1971

Richard Riegelhaupt, P.E.
Acting Director, Division of Zoning

Chief Engineer

SCALE IN FEET
600 300 0 600

NOTE:

——— indicates Zoning District boundary.

..... The area enclosed by the fine dotted line is proposed to be changed from R7-2, C1-4 and C4-4 Districts to R9, C1-4 and C1-9 Districts.

XXXX indicates a C1-4 Districts.

RR

APPROVED BY BOARD OF ESTIMATE

~~CALENDAR~~ # AMDT. # 1029

DATE 11/11/71

C.P. 21849

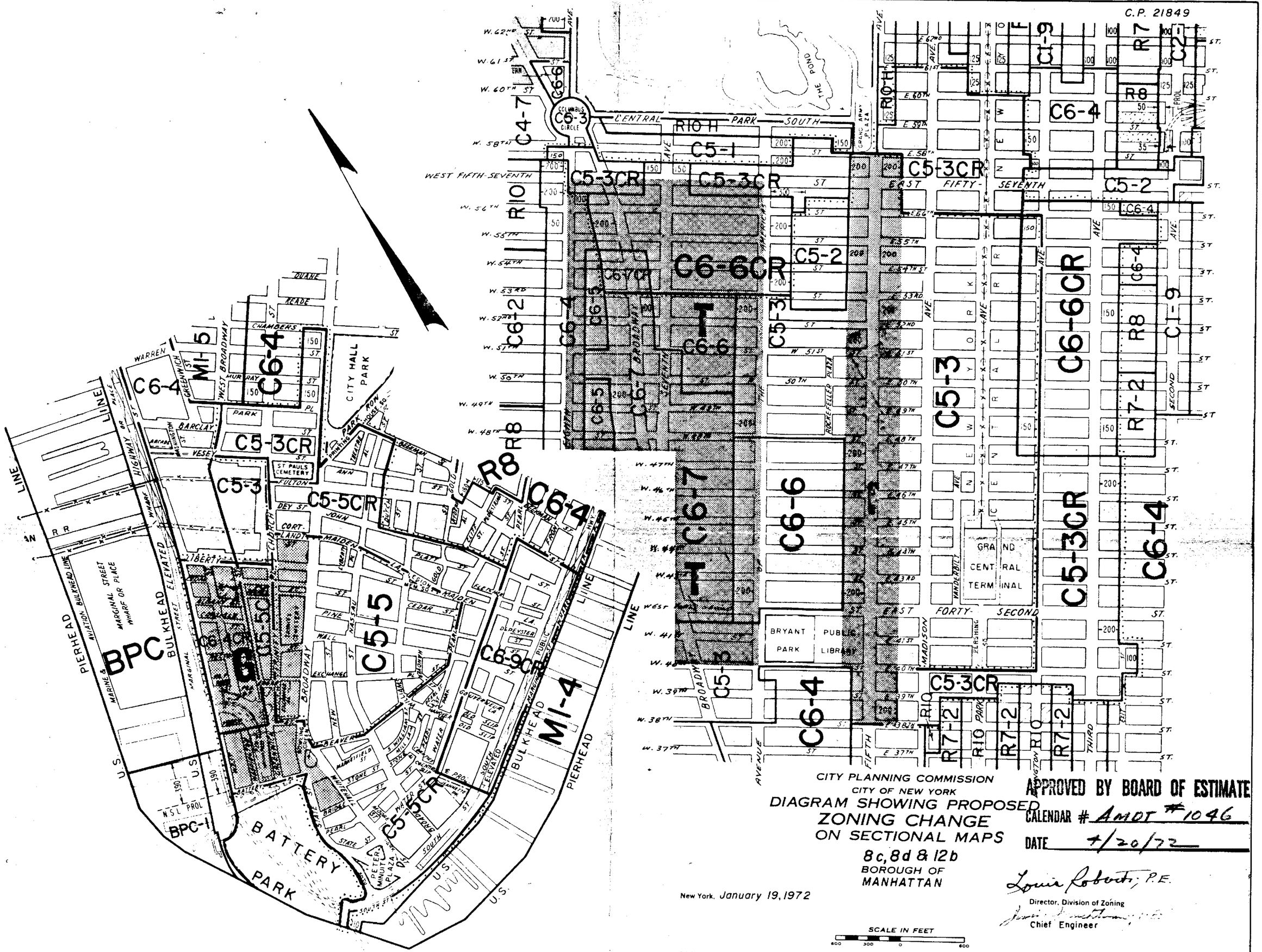

CITY PLANNING COMMISSION
CITY OF NEW YORK

DIAGRAM SHOWING PROPOSED ZONING CHANGE ON SECTIONAL MAPS

8c, 8d & 12b

BOROUGH OF MANHATTAN

New York, January 19, 1972

Louis Robbins, P.E.
Director, Division of Zoning

Chief Engineer

APPROVED BY BOARD OF ESTIMATE
CALENDAR # AMOT #1046
DATE 4/20/72

SCALE IN FEET
600 300 0 600

NOTE:

——— indicates Zoning District boundary.

..... The area enclosed by the fine dotted line is proposed to be changed from C5-3, C5-5, C6-4, and C6-9 Districts to C5-3CR, C5-5CR, C6-4CR and C6-9CR Districts

▨ indicates a C1-5 District

▨ indicates a C2-5 District.

F indicates a F District

G indicates a G District.

T indicates a T District.

N.A.P.

C.P. 21877

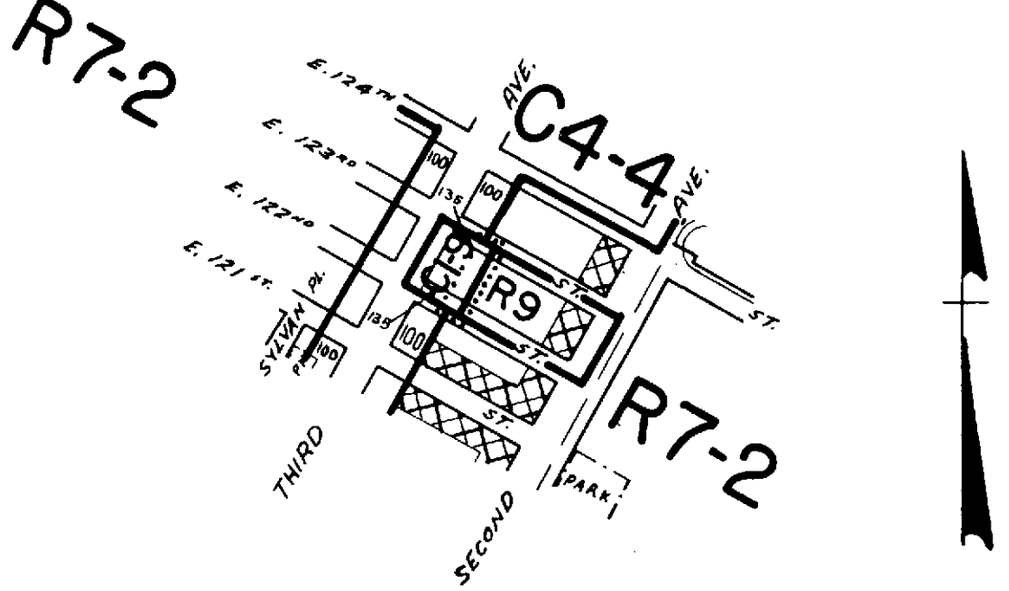

CITY PLANNING COMMISSION
CITY OF NEW YORK

DIAGRAM SHOWING PROPOSED ZONING CHANGE ON SECTIONAL MAP

6b

BOROUGH OF MANHATTAN

New York, March 1, 1972

Louis Coberti, P.E.
Director, Division of Zoning

Chief Engineer

SCALE IN FEET
600 300 0 600

NOTE:

——— indicates Zoning District boundary.

..... The area enclosed by the fine dotted line is proposed to be changed from an R9 District to a C1-9 District.

⊠ indicates a C1-4 District

N.A.P.

APPROVED BY BOARD OF ESTIMATE

CALENDAR # AMDT # 1047

DATE 4/20/72

C.P. 21879

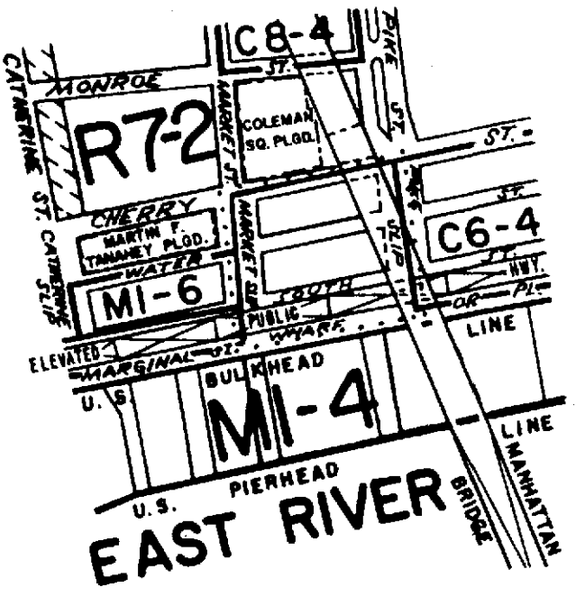

CITY PLANNING COMMISSION

CITY OF NEW YORK

DIAGRAM SHOWING PROPOSED ZONING CHANGE ON SECTIONAL MAP 12 d

BOROUGH OF MANHATTAN

Louis Coberti, P.E.

Director, Division of Zoning

New York, February 15, 1972

Chief Engineer

SCALE IN FEET

600 300 0 600

NOTE:

——— indicates Zoning District boundary.

. . . . . The area enclosed by the fine dotted line is proposed to be changed from a C6-4 District to an MI-4 District.

▨ Indicates a CI-5 District.

APPROVED BY BOARD OF ESTIMATE

CALENDAR # AMDT # 1048

DATE 4/20/72

C.P. 21958

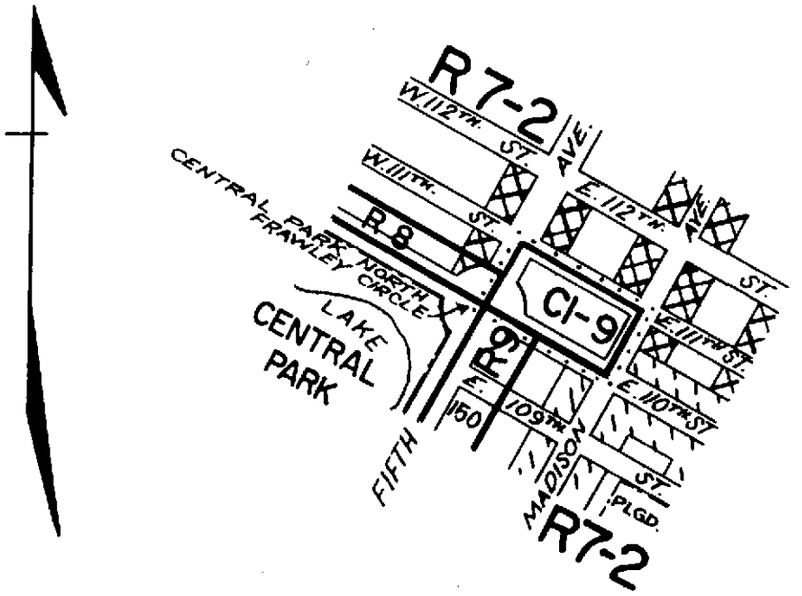

CITY PLANNING COMMISSION

CITY OF NEW YORK

DIAGRAM SHOWING PROPOSED ZONING CHANGE ON SECTIONAL MAP 6b

BOROUGH OF MANHATTAN

New York, April 26, 1972

Julius Shestack P.E.
Acting Director, Division of Zoning

Chief Engineer

SCALE IN FEET

600 300 0 600

NOTE:

——— indicates Zoning District boundary.

. . . . . The area enclosed by the fine dotted line is proposed to be changed from R7-2, C1-4 and C1-5 Districts to a C1-9 District.

indicates a C1-4 District.

indicates a C1-5 District.

APPROVED BY BOARD OF ESTIMATE

CALENDAR # Amdt #1076

DATE 8/17/72

C.P. 21960

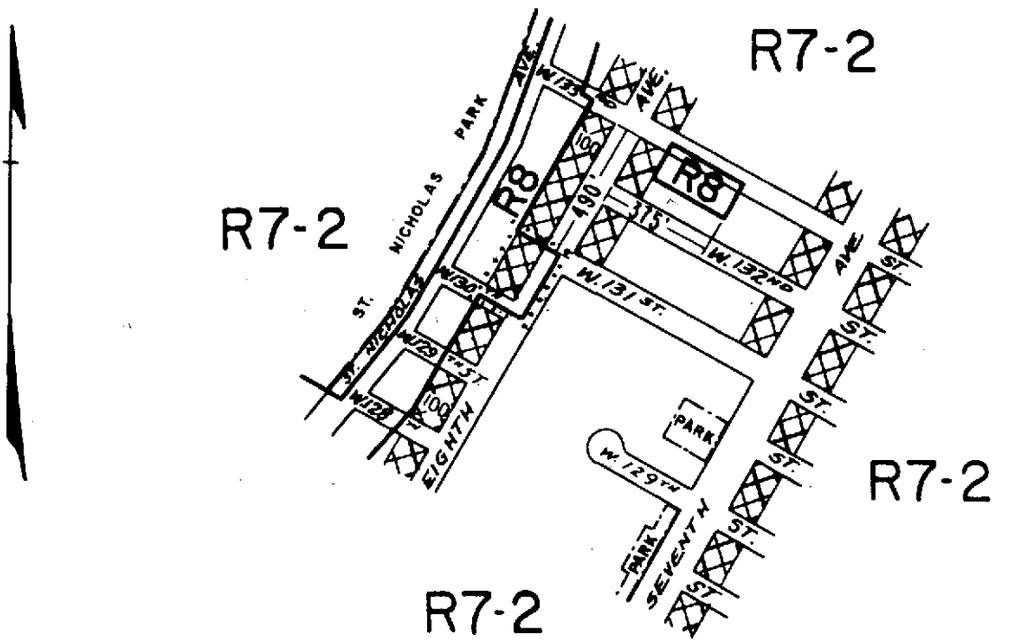

CITY PLANNING COMMISSION
CITY OF NEW YORK

DIAGRAM SHOWING PROPOSED ZONING CHANGE ON SECTIONAL MAP

6a

BOROUGH OF MANHATTAN

New York, April 26, 1972

Julius Spiegel P.E.
Acting Director, Division of Zoning

Chief Engineer

SCALE IN FEET

600 300 0 600

NOTE:

——— indicates Zoning District boundary.

. . . . . The area enclosed by the fine dotted line is proposed to be changed from an R7-2 District to an R8 District.

▨ indicates a C1-4 District.

A. J. P.

APPROVED BY BOARD OF ESTIMATE

CALENDAR # AMOT # 1045

DATE 6/9/72

C.P. 21963

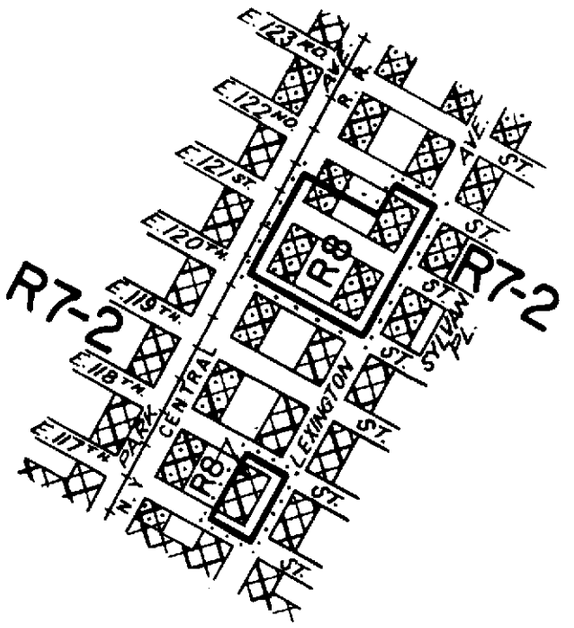

CITY PLANNING COMMISSION
CITY OF NEW YORK

DIAGRAM SHOWING PROPOSED ZONING CHANGE ON SECTIONAL MAP 6b

BOROUGH OF MANHATTAN

New York, April 26, 1972

Julius Spector P.E.
Acting Director, Division of Zoning

Chief Engineer

SCALE IN FEET

600 300 0 600

NOTE:

——— indicates Zoning District boundary.

..... The area enclosed by the fine dotted line is proposed to be changed from an R7-2 District to an R8 District.

indicates a C1-4 District.

indicates a C2-4 District.

APPROVED BY BOARD OF ESTIMATE

~~CALENDAR #~~ AMDT #1061

DATE 6/9/72

C.P. 21964

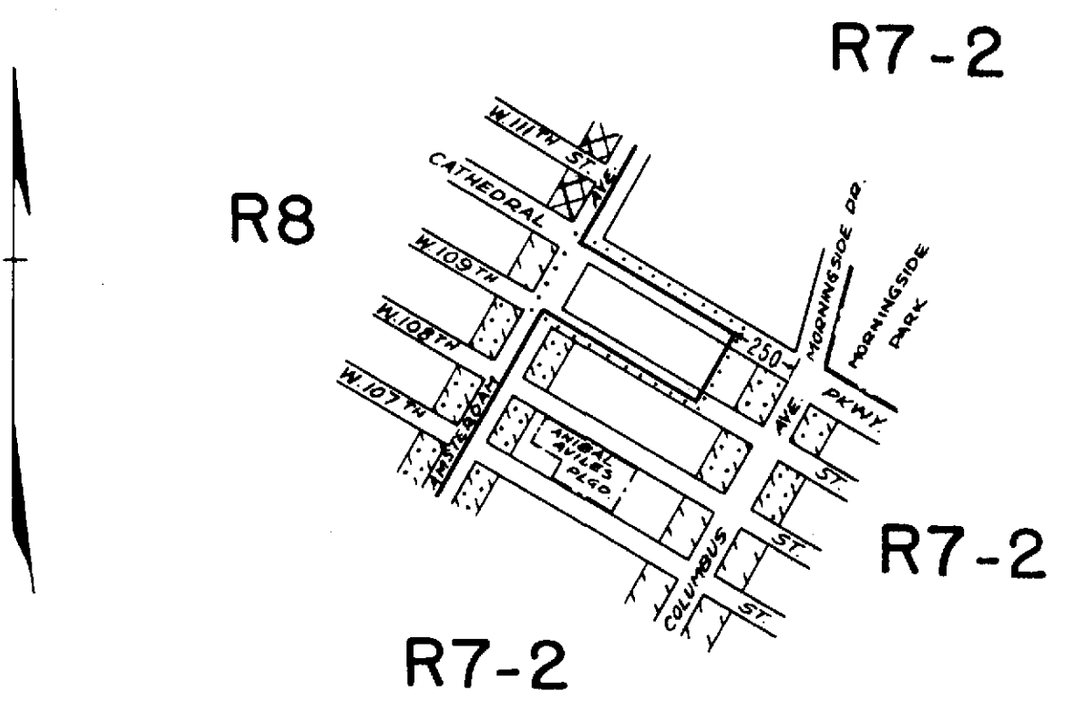

CITY PLANNING COMMISSION
CITY OF NEW YORK

DIAGRAM SHOWING PROPOSED ZONING CHANGE ON SECTIONAL MAP

5d

BOROUGH OF MANHATTAN

New York, April 26, 1972

Julius Spector P.E.
Acting Director, Division of Zoning

Chief Engineer

SCALE IN FEET
600 300 0 600

NOTE:

——— indicates Zoning District boundary.

..... The area enclosed by the fine dotted line is proposed to be changed from an R7-2 District to an R8 District.

indicates a C1-4 District.

indicates a C1-5 District.

indicates a C2-5 District.

A. J. P. RR

APPROVED BY BOARD OF ESTIMATE

CALENDAR # AMDT #1062

DATE 6/8/72

C. P. 21970

12b | 12d

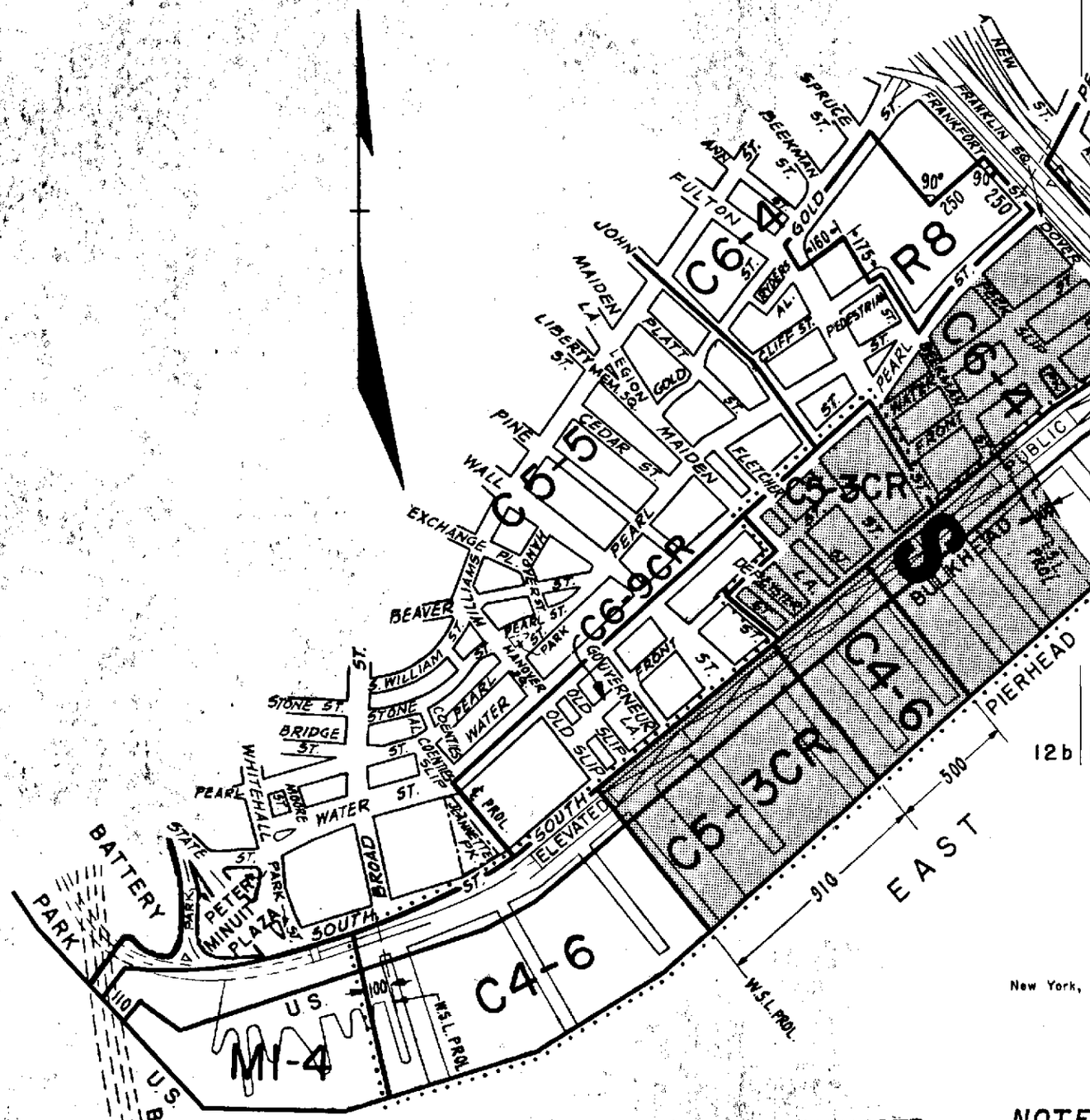

12b | 12d

CITY PLANNING COMMISSION
CITY OF NEW YORK

DIAGRAM SHOWING PROPOSED ZONING CHANGE ON SECTIONAL MAP 12b & d

BOROUGH OF MANHATTAN

New York, April 26, 1972

Julius Spector P.E.
Acting Director, Division of Zoning

Chief Engineer

SCALE IN FEET
600 300 0 600

NOTE:

——— indicates Zoning District boundary.

..... The area enclosed by the fine dotted line is proposed to be changed from MI-4 and C6-9CR Districts to C4-6, C5-3CR and C2-8 Districts and establishing an S District.

S indicates an S District.

APPROVED BY BOARD OF ESTIMATE
CALENDAR # AMDT #1069
DATE 7/20/72

H.C.

C.P. 21978

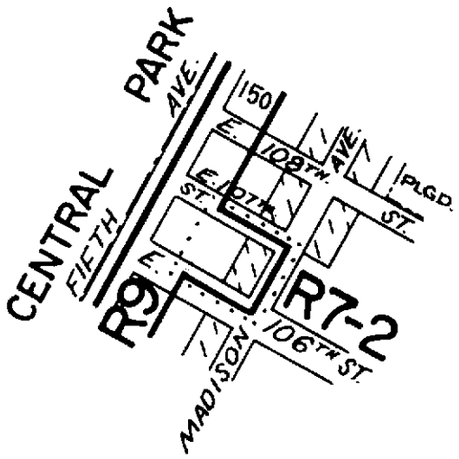

CITY PLANNING COMMISSION
CITY OF NEW YORK

DIAGRAM SHOWING PROPOSED ZONING CHANGE ON SECTIONAL MAP

6b

BOROUGH OF MANNHATTAN

New York, April 26, 1972

Julius Spector P.E.
Acting Director, Division of Zoning

Chief Engineer

SCALE IN FEET

600 300 0 600

NOTE:

——— indicates Zoning District boundary.

..... The area enclosed by the fine dotted line is proposed to be changed from an R7-2 District to an R9 District.

▨ indicates a C1-5 District.

APPROVED BY BOARD OF ESTIMATE

CALENDAR # Amdt 1107

DATE 4/12/73

4½"

C. P. 21993

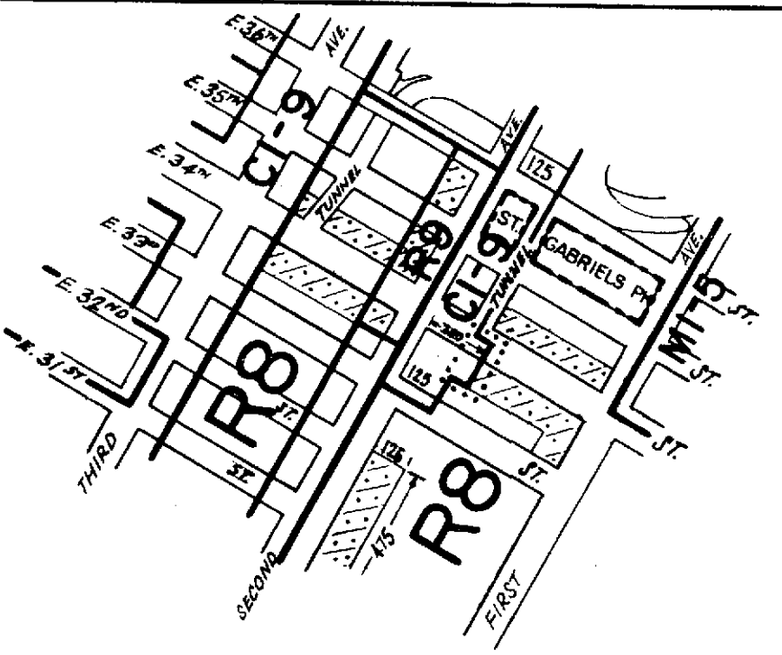

CITY PLANNING COMMISSION
CITY OF NEW YORK

DIAGRAM SHOWING PROPOSED ZONING CHANGE ON SECTIONAL MAP 8d

BOROUGH OF MANHATTAN

New York, MAY 17, 1972

Julius Spector P.E.
Acting Director, Division of Zoning

Irwin Tractenberg P.E.
Chief Engineer

SCALE IN FEET
600 300 0 600

NOTE:

——— indicates Zoning District boundary.

..... The area enclosed by the fine dotted line is proposed to be changed from C2-5 and R8 Districts to a C1-9 District.

▨ indicates a C2-5 District

F.J.

APPROVED BY BOARD OF ESTIMATE

CALENDAR # AMDT # 1064

DATE 6/22/72

C.P. 21995

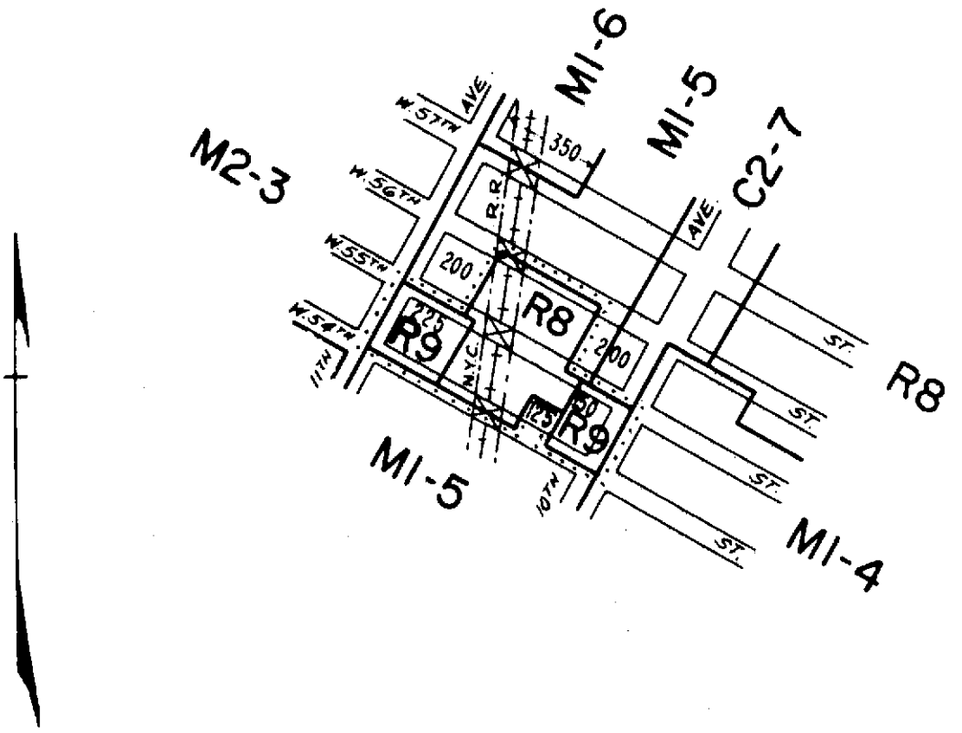

CITY PLANNING COMMISSION
CITY OF NEW YORK

DIAGRAM SHOWING PROPOSED ZONING CHANGE ON SECTIONAL MAP

8c

BOROUGH OF MANHATTAN

New York, May 17, 1972

Julius Spector P.E.
Acting Director, Division of Zoning

Chief Engineer

SCALE IN FEET

600 300 0 600

NOTE:

——— indicates Zoning District boundary.

. . . . . The area enclosed by the fine dotted line is proposed to be changed from M1-5 and C2-7 Districts to R8 and R9 Districts.

A.J.P.

APPROVED BY BOARD OF ESTIMATE

~~CALENDAR #~~ AMDT # 1078

DATE 9/14/72

4½"

C. P. 21998

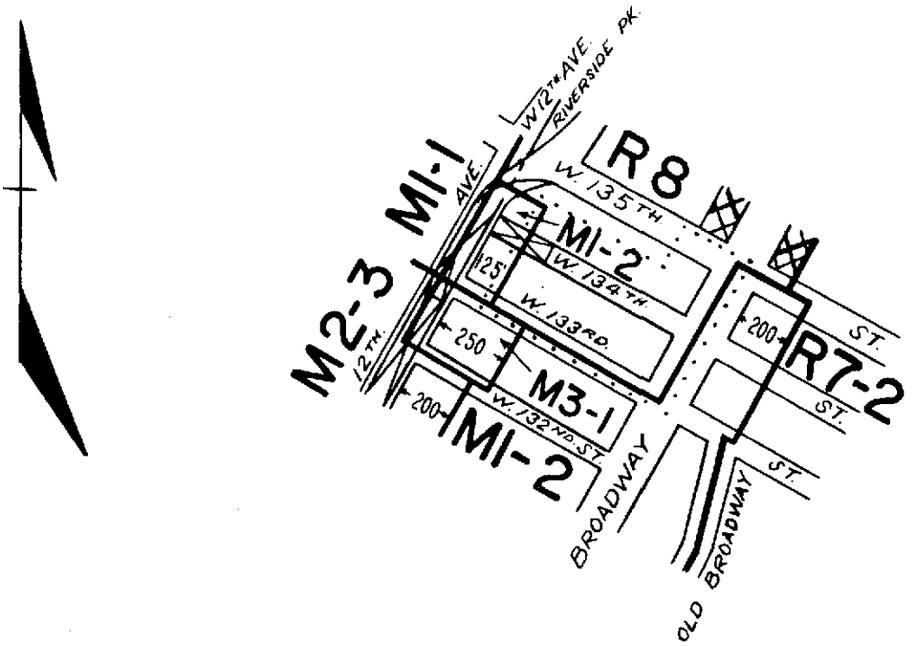

CITY PLANNING COMMISSION
CITY OF NEW YORK

DIAGRAM SHOWING PROPOSED ZONING CHANGE ON SECTIONAL MAPS 5c & 6a

BOROUGH OF MANHATTAN

New York, May 17, 1972

Julius Spector P.E.
Acting Director, Division of Zoning
Chief Engineer

SCALE IN FEET
600 300 0 600

NOTE:

——— indicates Zoning District boundary.

..... The area enclosed by the fine dotted line is proposed to be changed from an M1-2 District to an R8 District.

▨ indicates a C1-4 District.

APPROVED BY BOARD OF ESTIMATE

CALENDAR # AMDT # 1065

DATE 6/22/72

C.P. 22017

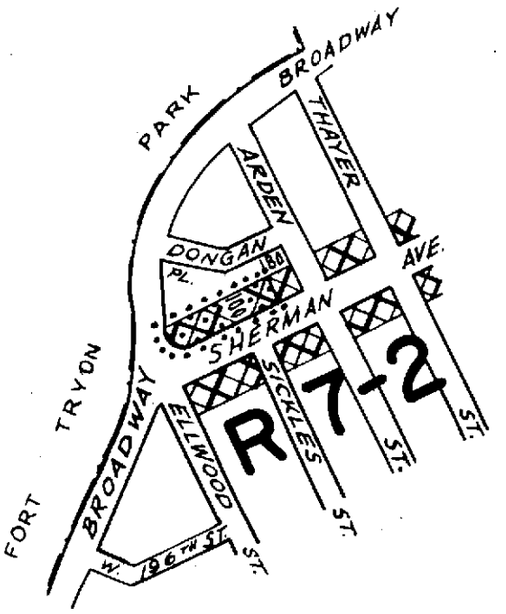

CITY PLANNING COMMISSION
CITY OF NEW YORK

DIAGRAM SHOWING PROPOSED ZONING CHANGE ON SECTIONAL MAP

3a

BOROUGH OF MANHATTAN

Modified July 12, 1972
New York, June 14, 1972

Julius Spector P.E.
Acting Director, Division of Zoning

Chief Engineer

SCALE IN FEET
600 300 0 600

NOTE:

——— indicates Zoning District boundary.

..... The area enclosed by the fine dotted line is proposed to be changed from a C1-4 District to a C2-4 District.

indicates a C1-4 District. indicates a C2-4 District.

C.H.

APPROVED BY BOARD OF ESTIMATE

~~CALENDAR~~ # AMDT # 1074

DATE 7/20/72

C.P. 22079

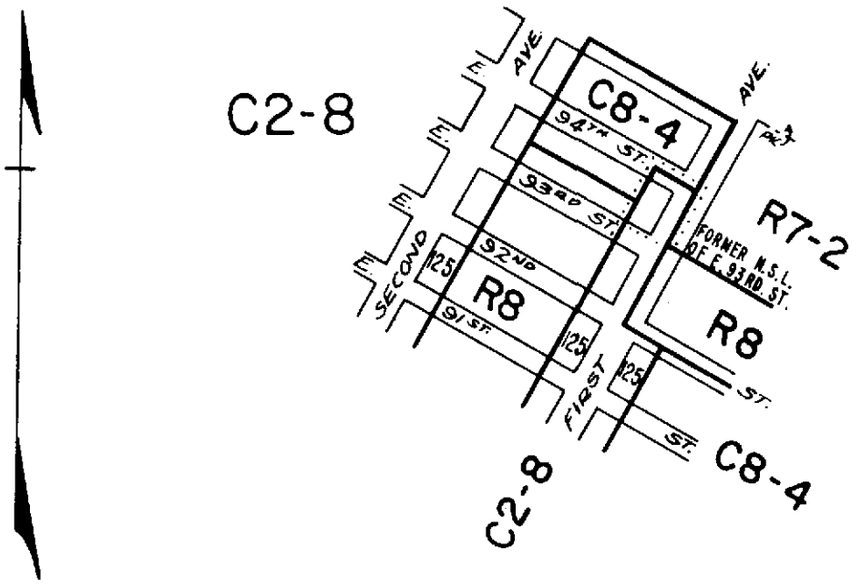

CITY PLANNING COMMISSION
CITY OF NEW YORK

DIAGRAM SHOWING PROPOSED ZONING CHANGE ON SECTIONAL MAP 9a

BOROUGH OF MANHATTAN

New York, August 2, 1972

Louis Robert, P.E.
Director, Division of Zoning

Max Kozerowitz P.E.
Deputy Chief Engineer

SCALE IN FEET
600 300 0 600

NOTE:

——— indicates Zoning District boundary.

..... The area enclosed by the fine dotted line is proposed to be changed from a C8-4 District to a C2-8 District.

A.J.P.

APPROVED BY BOARD OF ESTIMATE
CALENDAR # Amdt # 1086
DATE 10/12/72

C.P. 22095

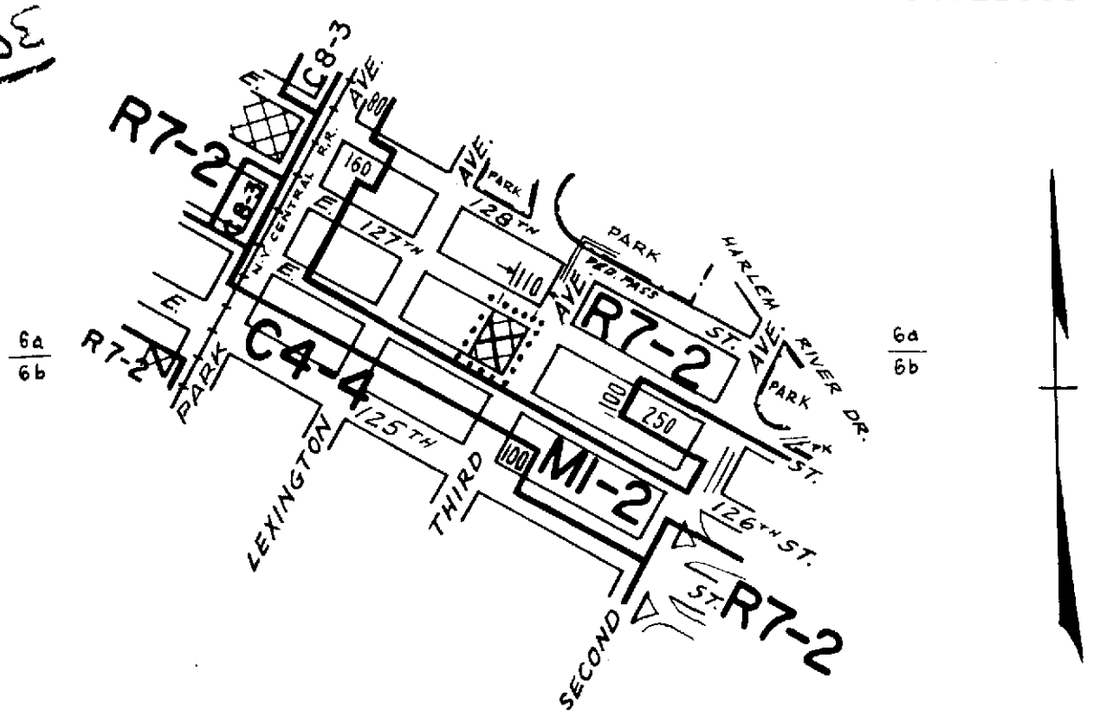

CITY PLANNING COMMISSION

CITY OF NEW YORK

DIAGRAM SHOWING PROPOSED ZONING CHANGE ON SECTIONAL MAPS 6a & 6b

BOROUGH OF MANHATTAN

New York, September 6, 1972

Julius Spector P.E.
Acting Director, Division of Zoning

Chief Engineer

SCALE IN FEET

600 300 0 600

NOTE:

——— indicates Zoning District boundary.

..... The area enclosed by the fine dotted line is proposed to be changed by establishing a C1-4 District within an existing R7-2 District.

indicates a C1-2 District.

indicates a C1-4 District.

C.N.

APPROVED BY BOARD OF ESTIMATE

~~CALENDAR #~~ AMDT # 1087

DATE 10/26/72

C.P. 22109

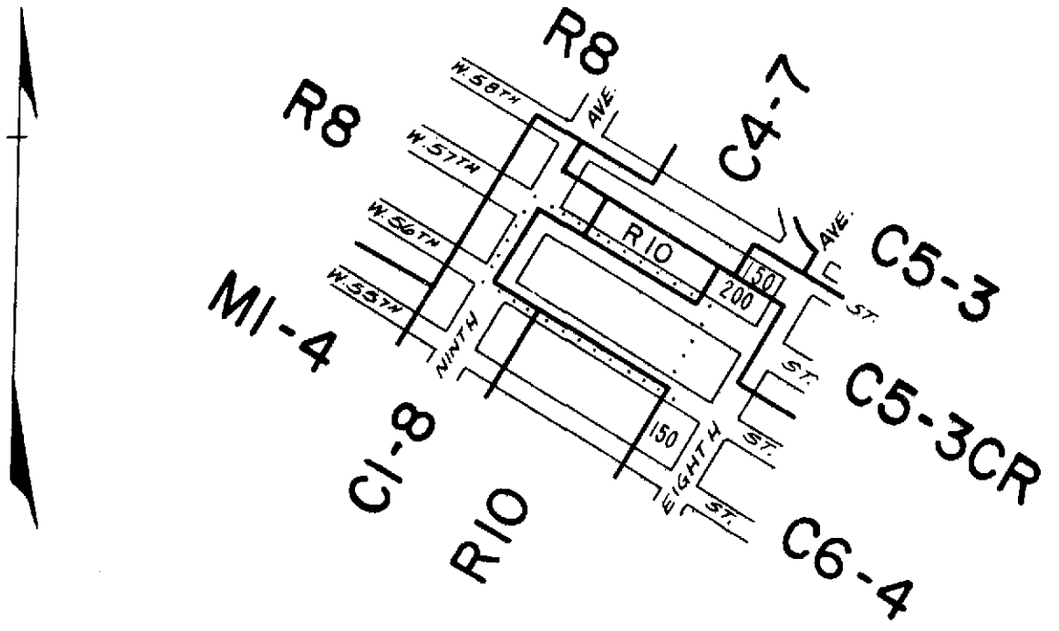

CITY PLANNING COMMISSION
CITY OF NEW YORK

DIAGRAM SHOWING PROPOSED ZONING CHANGE ON SECTIONAL MAP

8c

BOROUGH OF MANHATTAN

New York, September 20, 1972

Louis Robert, P.E.
Director, Division of Zoning

Chief Engineer

SCALE IN FEET
600 300 0 600

NOTE:

——— indicates Zoning District boundary.

. . . . . The area enclosed by the fine dotted line is proposed to be changed from R10 and C1-8 Districts to a C6-4 District.

A.J.P.

APPROVED BY BOARD OF ESTIMATE

CALENDAR # AMDT #1094

DATE 12/7/72

C.P. 22118

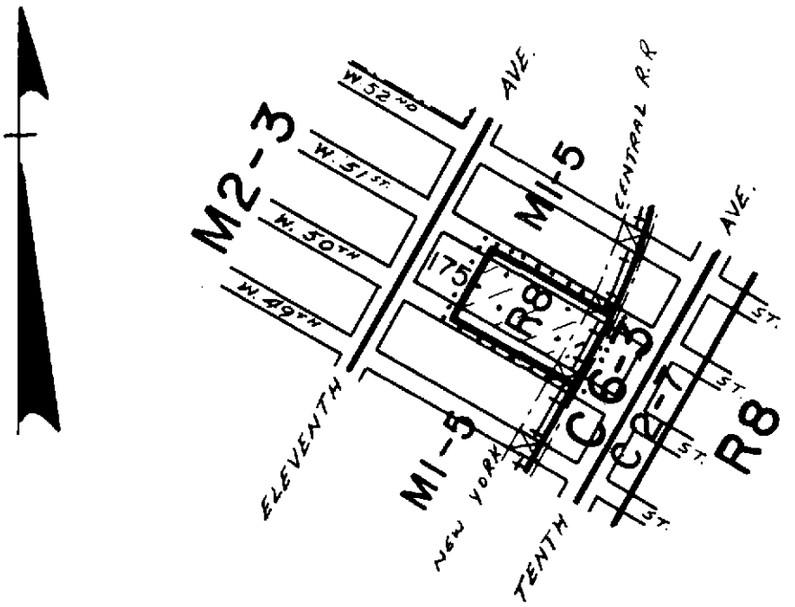

CITY PLANNING COMMISSION
CITY OF NEW YORK

DIAGRAM SHOWING PROPOSED ZONING CHANGE ON SECTIONAL MAP

8c

BOROUGH OF MANHATTAN

New York, *September 6, 1972*

Julius Spector PE
Acting Director, Division of Zoning

Chief Engineer

SCALE IN FEET

600 300 0 600

NOTE:

——— indicates Zoning District boundary.

..... The area enclosed by the fine dotted line is proposed to be changed from an M1-5 District to an R8 District and establishing a C2-5 District within the proposed R8 District.

/./././. indicates a C2-5 District.

N.A.P.

APPROVED BY BOARD OF ESTIMATE

CALENDAR # Amdt # 1090

DATE 11/10/72

C.P. 22124

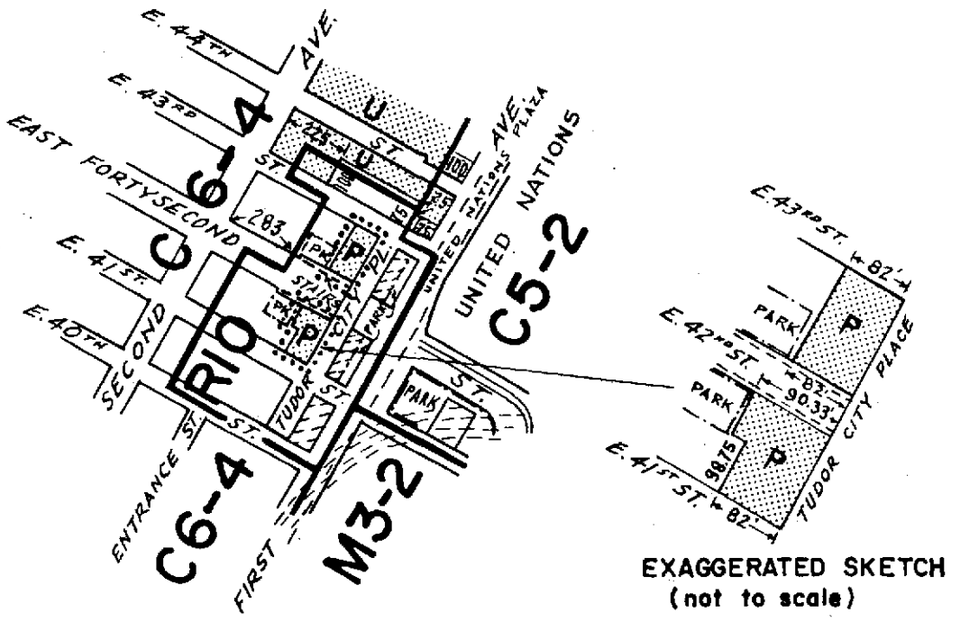

EXAGGERATED SKETCH
(not to scale)

CITY PLANNING COMMISSION
CITY OF NEW YORK

DIAGRAM SHOWING PROPOSED ZONING CHANGE ON SECTIONAL MAP

8d

BOROUGH OF MANHATTAN

New York, September 19, 1972

Louis Lobenti P.E.
Director, Division of Zoning

Irwin Tuchman PE
Chief Engineer

SCALE IN FEET
600 300 0 600

NOTE:

——— indicates Zoning District boundary.

..... The area enclosed by the fine dotted line is proposed to be changed by establishing a "P" District.

P indicates a "P" District.

U indicates a "U" District.

indicates a C1-5 District.

APPROVED BY BOARD OF ESTIMATE

~~CALENDAR~~ # AMOT # 1093

DATE 12/7/72

C.P. 22150

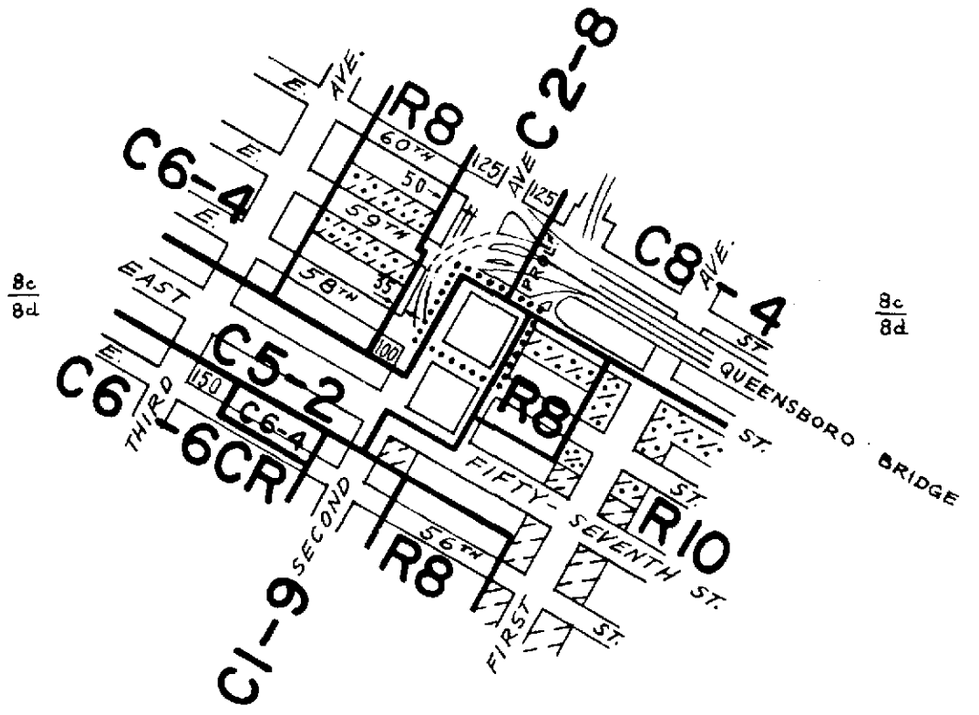

CITY PLANNING COMMISSION

CITY OF NEW YORK

DIAGRAM SHOWING PROPOSED ZONING CHANGE ON SECTIONAL MAPS

8c & 8d

BOROUGH OF MANHATTAN

New York, November 8, 1972

Louis Roberts, P.E.
Director, Division of Zoning

Chief Engineer

SCALE IN FEET

600 300 0 600

NOTE:

——— indicates Zoning District boundary.

. . . . . The area enclosed by the fine dotted line is proposed to be changed from R8, C2-5 and C2-8 Districts to a C5-2 District.

indicates a C1-5 District.

indicates a C2-5 District.

C.H.

APPROVED BY BOARD OF ESTIMATE

CALENDAR # Amdt # 1096

DATE 12/7/72

C.P. 22158

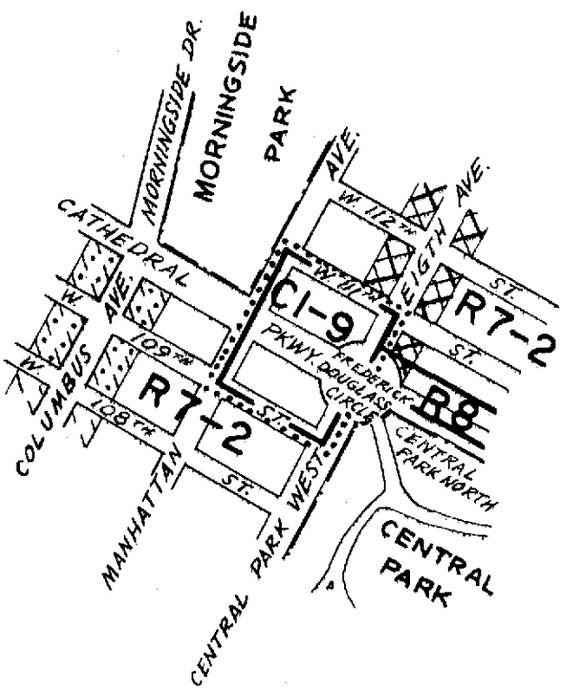

CITY PLANNING COMMISSION
CITY OF NEW YORK

DIAGRAM SHOWING PROPOSED ZONING CHANGE ON SECTIONAL MAP 5d

BOROUGH OF MANHATTAN

New York, October 16, 1972

Julius Spector PE
Acting Director, Division of Zoning

John Finch PE
Chief Engineer

SCALE IN FEET
600 300 0 600

NOTE:

——— indicates Zoning District boundary.

. . . . . The area enclosed by the fine dotted line is proposed to be changed from R7-2 and C1-4 Districts to a C1-9 District.

indicates a C1-4 District.

indicates a C1-5 District.

indicates a C2-5 District.

C.H.

APPROVED BY BOARD OF ESTIMATE

~~CALENDAR~~ # AMDT #1095

DATE 12/7/72

60.3

C.P. 22207

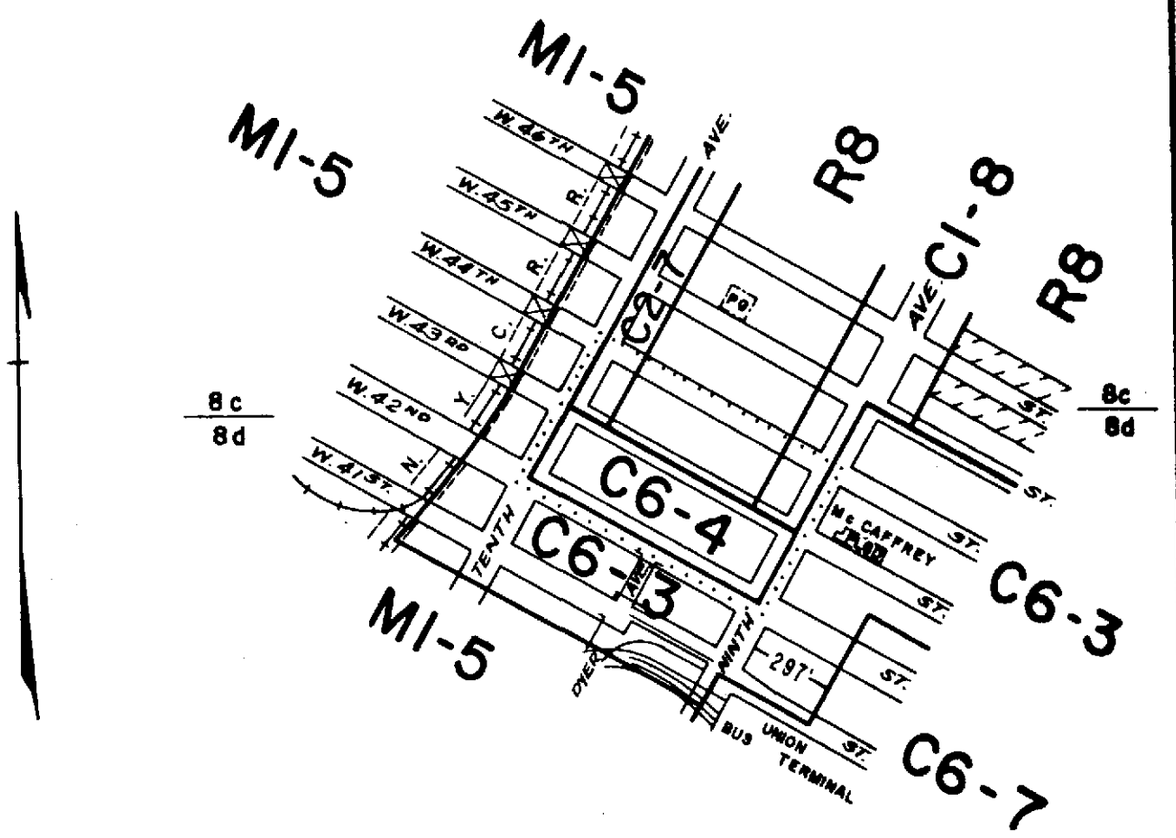

CITY PLANNING COMMISSION
CITY OF NEW YORK

DIAGRAM SHOWING PROPOSED ZONING CHANGE ON SECTIONAL MAPS

8c & 8d

BOROUGH OF MANHATTAN

New York, November 29, 1972

Louis Loterstein, P.E.
Director, Division of Zoning

Chief Engineer

SCALE IN FEET

600 300 0 600

NOTE:

——— indicates Zoning District boundary.

..... The area enclosed by the fine dotted line is proposed to be changed from a C6-3 District to C6-4, C2-7, C1-8 and R8 Districts.

▨ indicates a C1-5 District.

A.J.P.

APPROVED BY BOARD OF ESTIMATE

~~CALENDAR #~~ AMDT # 1116

DATE 5/3/73

4/12

60.3

C.P. 22221

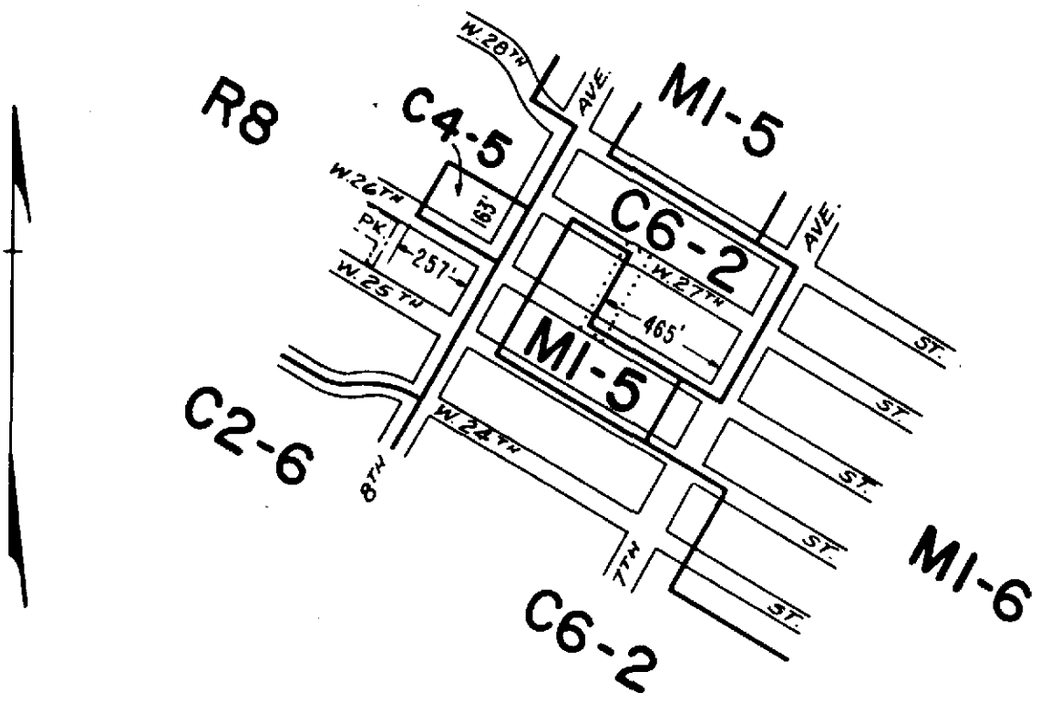

CITY PLANNING COMMISSION
CITY OF NEW YORK

DIAGRAM SHOWING PROPOSED ZONING CHANGE ON SECTIONAL MAP

8d

BOROUGH OF MANHATTAN

New York, November 29, 1972

Louis Coberti, P.E.
Director, Division of Zoning

Chief Engineer

SCALE IN FEET

600 300 0 600

NOTE:

——— indicates Zoning District boundary.

..... The area enclosed by the fine dotted line is proposed to be changed from an MI-5 District to a C6-2 District.

A. J. P.

APPROVED BY BOARD OF ESTIMATE

CALENDAR # Amot # 1098

DATE 12/21/72

C. P. 22226

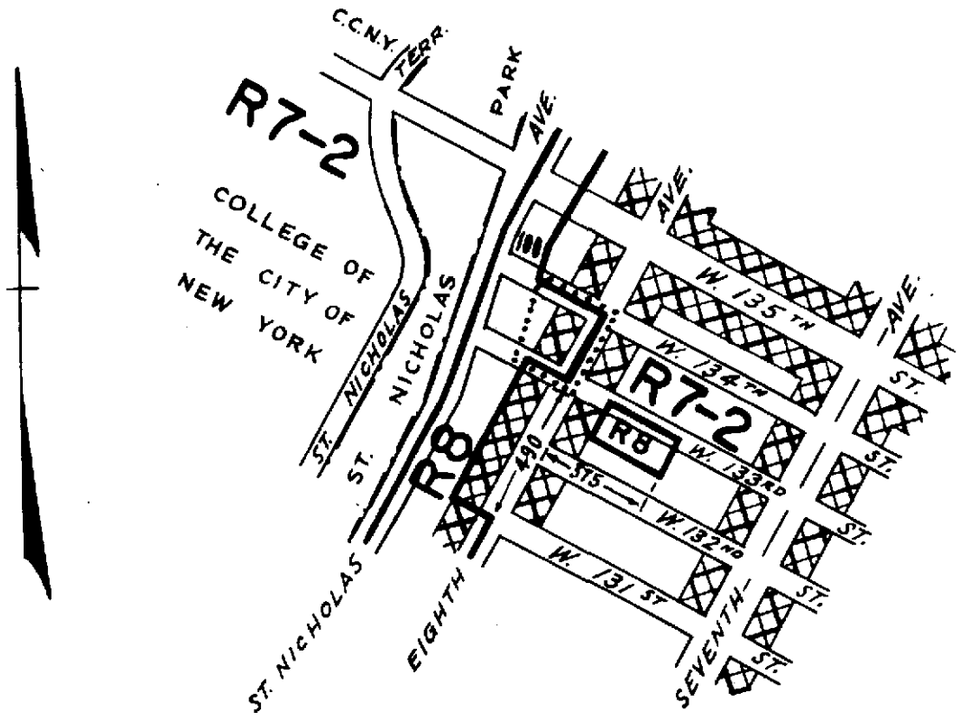

CITY PLANNING COMMISSION
CITY OF NEW YORK

DIAGRAM SHOWING PROPOSED ZONING CHANGE ON SECTIONAL MAP 6a

BOROUGH OF MANHATTAN

New York, December 13, 1972

Louis Coberti, P.E.
Director, Division of Zoning

Chief Engineer

SCALE IN FEET
600 300 0 600

NOTE:

——— indicates Zoning District boundary.

..... The area enclosed by the fine dotted line is proposed to be changed from an R7-2 District to an R8 District.

▨ indicates a C1-4 District.

C.H. [illegible]

APPROVED BY BOARD OF ESTIMATE

CALENDAR # Amdt #1102

DATE 1/25/73

14"

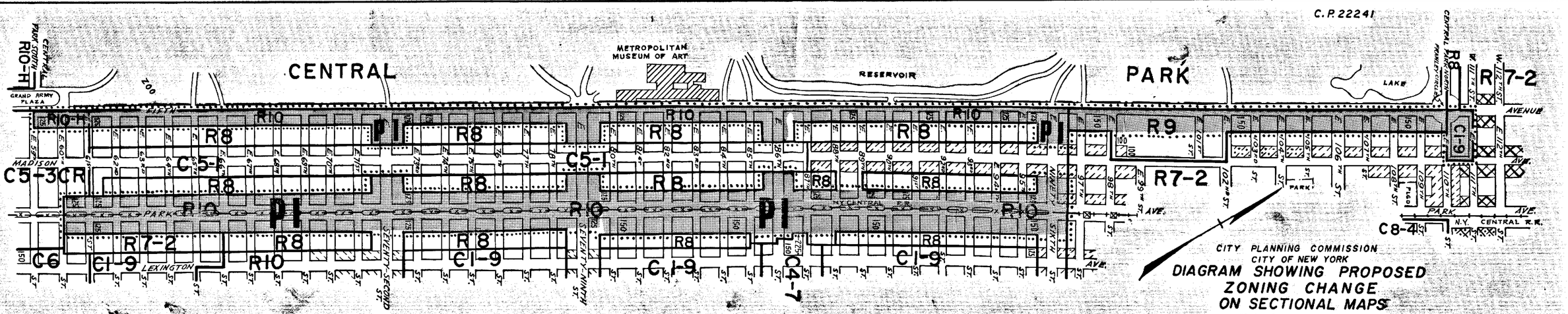

C.P. 22241

CITY PLANNING COMMISSION
CITY OF NEW YORK

DIAGRAM SHOWING PROPOSED ZONING CHANGE ON SECTIONAL MAPS 5d, 6b, 8c & 9a

BOROUGH OF MANHATTAN

NOTE:

——— indicates Zoning District boundary.

..... The areas enclosed by the fine dotted lines are proposed to be changed by establishing "PI" Districts.

▬ indicates a "PI" District.

New York, January 17, 1973

Louis Robbins, P.E.
Director, Division of Zoning

Chief Engineer

SCALE IN FEET
600 300 0 600

C.H.

C. P. 22265

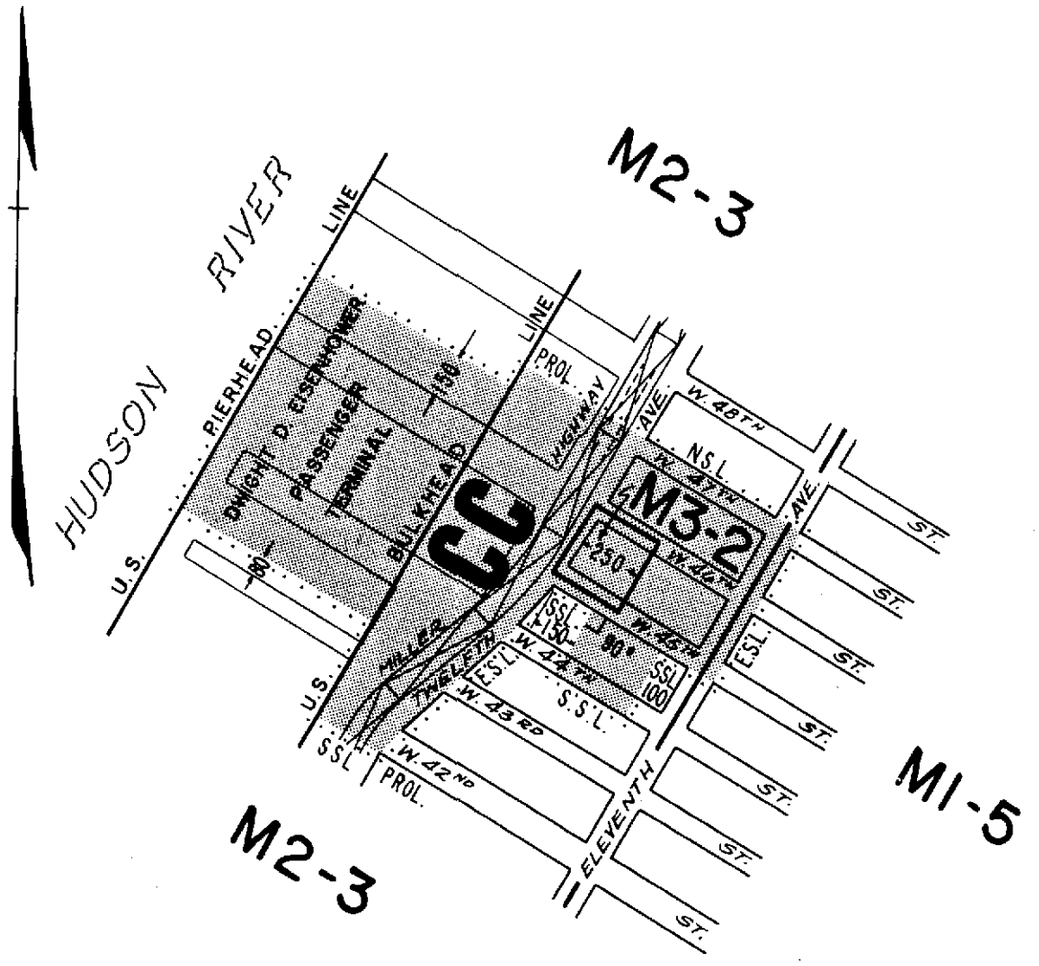

APPROVED BY BOARD OF ESTIMATE

~~CALENDAR #~~ AMDT #1117

DATE 5/24/73

CITY PLANNING COMMISSION

CITY OF NEW YORK

DIAGRAM SHOWING PROPOSED ZONING CHANGE ON SECTIONAL MAPS

8a & 8c

BOROUGH OF MANHATTAN

Louis Coberth, P.E.

Director, Division of Zoning

New York, February 13, 1973

SCALE IN FEET

600 300 0 600

NOTE:

——— indicates Zoning District boundary.

. . . . . The area enclosed by the fine dotted line is proposed to be changed by establishing a CC District.

CC indicates a CC District.

A. J. P.

C.P. 22269

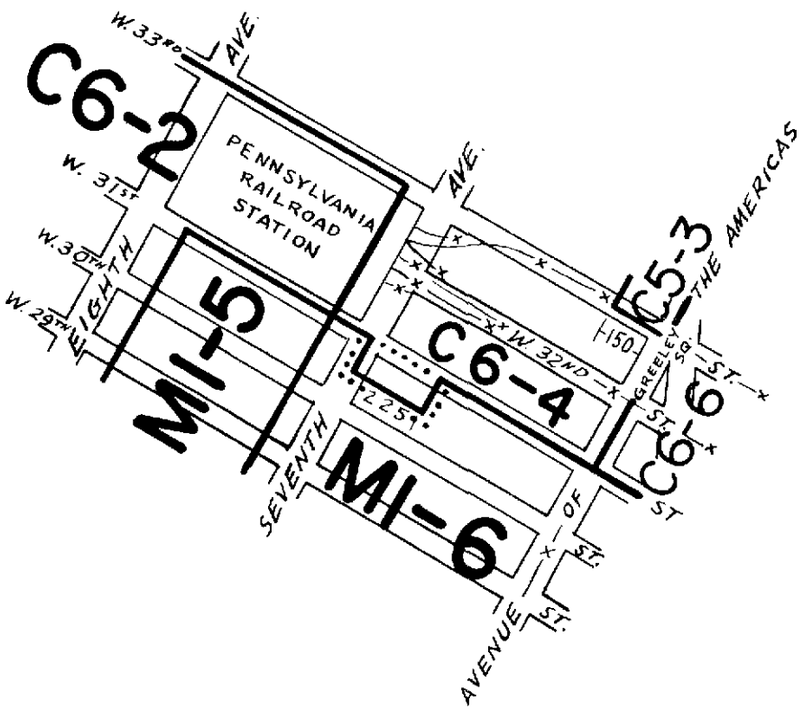

CITY PLANNING COMMISSION
CITY OF NEW YORK

DIAGRAM SHOWING PROPOSED ZONING CHANGE ON SECTIONAL MAP 8d

BOROUGH OF MANHATTAN

New York, February 28, 1973

Louis Robert Jr., P.E.
Director, Division of Zoning

Chief Engineer

SCALE IN FEET
600 300 0 600

NOTE:

——— indicates Zoning District boundary.

. . . . . The area enclosed by the fine dotted line is proposed to be changed from an M1-6 District to a C6-4 District.

C.H.

APPROVED BY BOARD OF ESTIMATE

~~CALENDAR~~ # Amnt # 1122

DATE 6/21/73

Petition No. 1

C.P. 22270

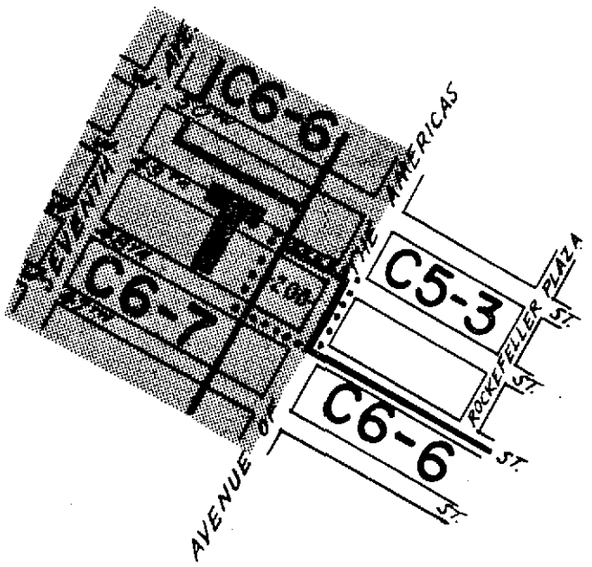

CITY PLANNING COMMISSION

CITY OF NEW YORK

DIAGRAM SHOWING PROPOSED ZONING CHANGE ON SECTIONAL MAP

8d

BOROUGH OF MANHATTAN

New York, March 14, 1973

Louis Roberti, P.E.
Director, Division of Zoning

Chief Engineer

SCALE IN FEET

600 300 0 600

NOTE:

——— indicates Zoning District boundary.

..... The area enclosed by the fine dotted line is proposed to be changed from a C5-3 District to a C6-6 District.

T indicates a "T" District.

C.H. RTV 140

APPROVED BY BOARD OF ESTIMATE

CALENDAR # Amdt. 1113

DATE 4/12/73

C.P. 22303

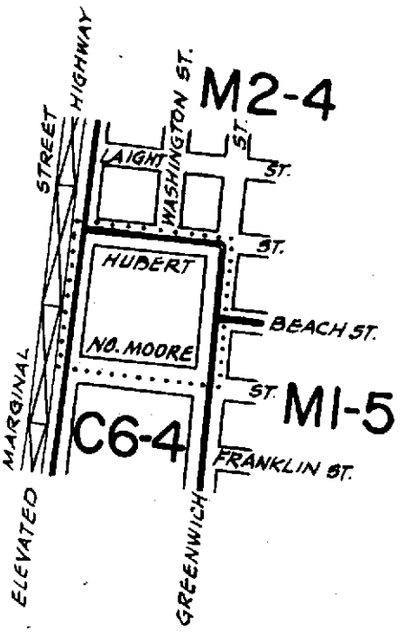

CITY PLANNING COMMISSION
CITY OF NEW YORK

DIAGRAM SHOWING PROPOSED ZONING CHANGE ON SECTIONAL MAP 12a

BOROUGH OF MANHATTAN

New York, May 30, 1973

Richard Riegelhaupt, P.E.
Acting Director, Division of Zoning

Chief Engineer

SCALE IN FEET

600 300 0 600

NOTE:

——— indicates Zoning District boundary.

..... The area enclosed by the fine dotted line is proposed to be changed from M2-4 and M1-5 Districts to a C6-4 District.

H.C.

APPROVED BY BOARD OF ESTIMATE

CALENDAR # Amdt #1127

DATE 6/21/73

22353

C. P. 22353

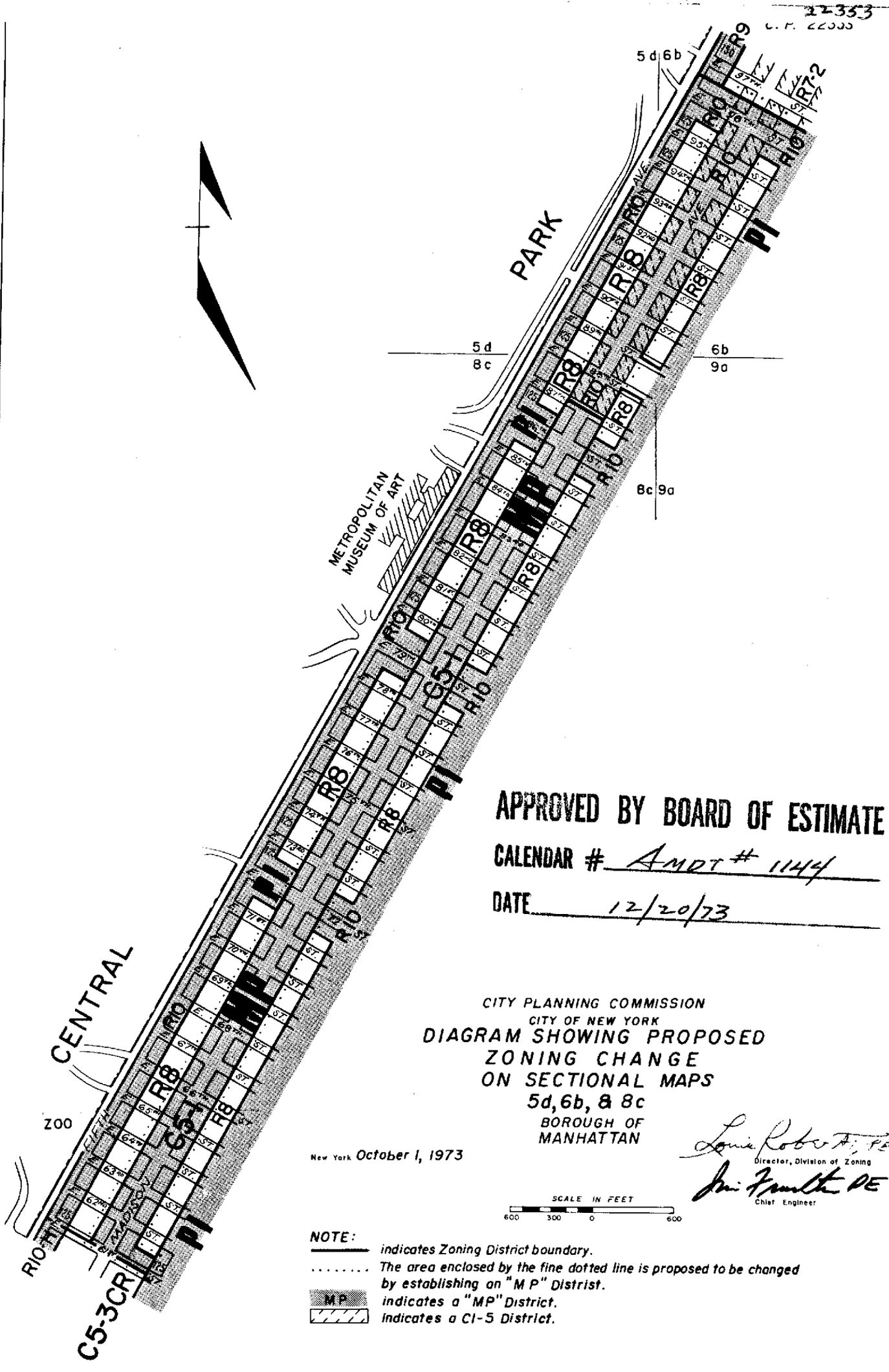

APPROVED BY BOARD OF ESTIMATE

CALENDAR # AMDT # 1144

DATE 12/20/73

CITY PLANNING COMMISSION
CITY OF NEW YORK
DIAGRAM SHOWING PROPOSED
ZONING CHANGE
ON SECTIONAL MAPS
5d, 6b, & 8c
BOROUGH OF
MANHATTAN

New York October 1, 1973

Louis Robert Ai, PE
Director, Division of Zoning

Jim Fruchter PE
Chief Engineer

SCALE IN FEET
600 300 0 600

NOTE:

indicates Zoning District boundary.

..... The area enclosed by the fine dotted line is proposed to be changed by establishing an "M P" Distrist.

MP indicates a "MP" District.

indicates a C1-5 District.

C. P. 22364

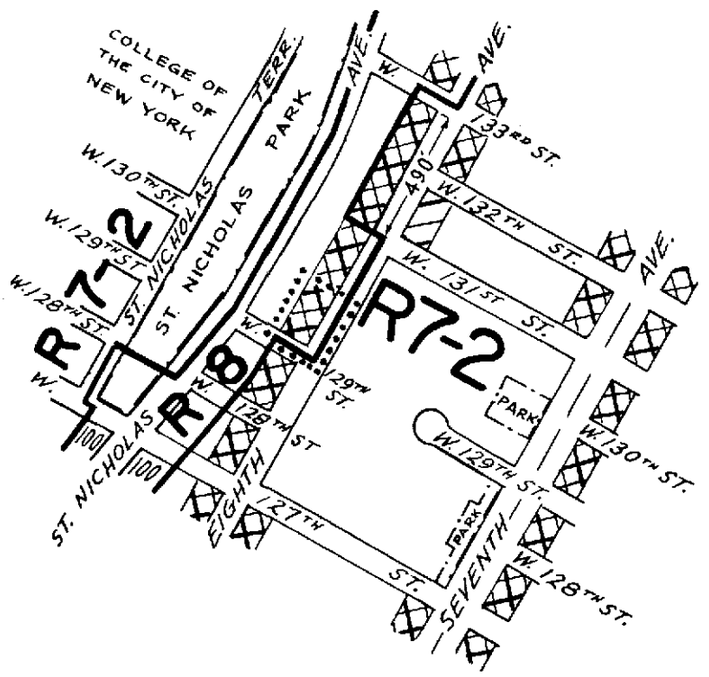

CITY PLANNING COMMISSION
CITY OF NEW YORK

DIAGRAM SHOWING PROPOSED ZONING CHANGE ON SECTIONAL MAP

6a

BOROUGH OF MANHATTAN

New York, May 30, 1973

Director, Division of Zoning

Chief Engineer

SCALE IN FEET

600 300 0 600

NOTE:

——— indicates Zoning District boundary.

. . . . . The area enclosed by the fine dotted line is proposed to be changed from an R7–2 District to an R8 District.

⊠ indicates a C1–4 District.

C.H.

APPROVED BY BOARD OF ESTIMATE

CALENDAR # AMOT # 1131

DATE 8/16/73

4½"

C.P. 22383

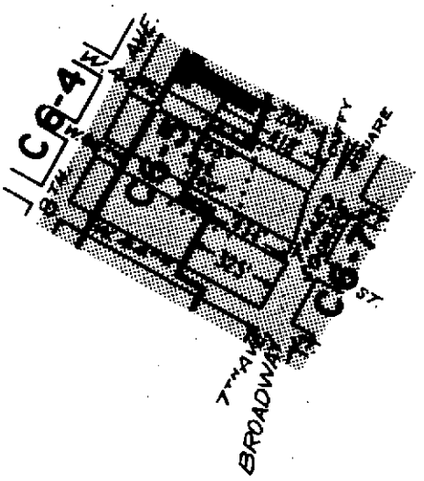

CITY PLANNING COMMISSION
CITY OF NEW YORK

DIAGRAM SHOWING PROPOSED ZONING CHANGE ON SECTIONAL MAP

8d

BOROUGH OF MANHATTAN

New York, July 11, 1973

Richard Riegelhaupt P.E.
Acting Director, Division of Zoning

Chief Engineer

SCALE IN FEET

800 300 0 800

NOTE:

——— indicates Zoning District boundary.

. . . . . The area enclosed by the fine dotted line is proposed to be changed from a C6-5 District to a C6-7 District.

T indicates a "T" District.

APPROVED BY BOARD OF ESTIMATE

CALENDAR # Amdt #1133

DATE 8/16/73

C.P. 22385

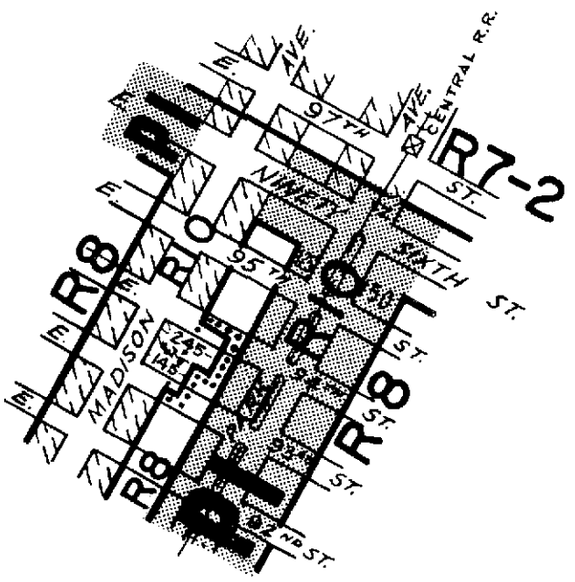

CITY PLANNING COMMISSION
CITY OF NEW YORK

DIAGRAM SHOWING PROPOSED ZONING CHANGE ON SECTIONAL MAP

6b

BOROUGH OF MANHATTAN

New York, September 5, 1973

Richard Riegelhaupt P.E.
Acting Director, Division of Zoning

Chief Engineer

SCALE IN FEET

600 300 0 600

NOTE:

——— indicates Zoning District boundary.

..... The area enclosed by the fine dotted line is proposed to be changed from an R8 District to an R10 District.

indicates a C1-5 District.

P1 indicates a "P1" District.

C.H. 9 V.

APPROVED BY BOARD OF ESTIMATE

~~CALENDAR~~ # Amdt # 1138

DATE 11/15/73

C. P. 22435

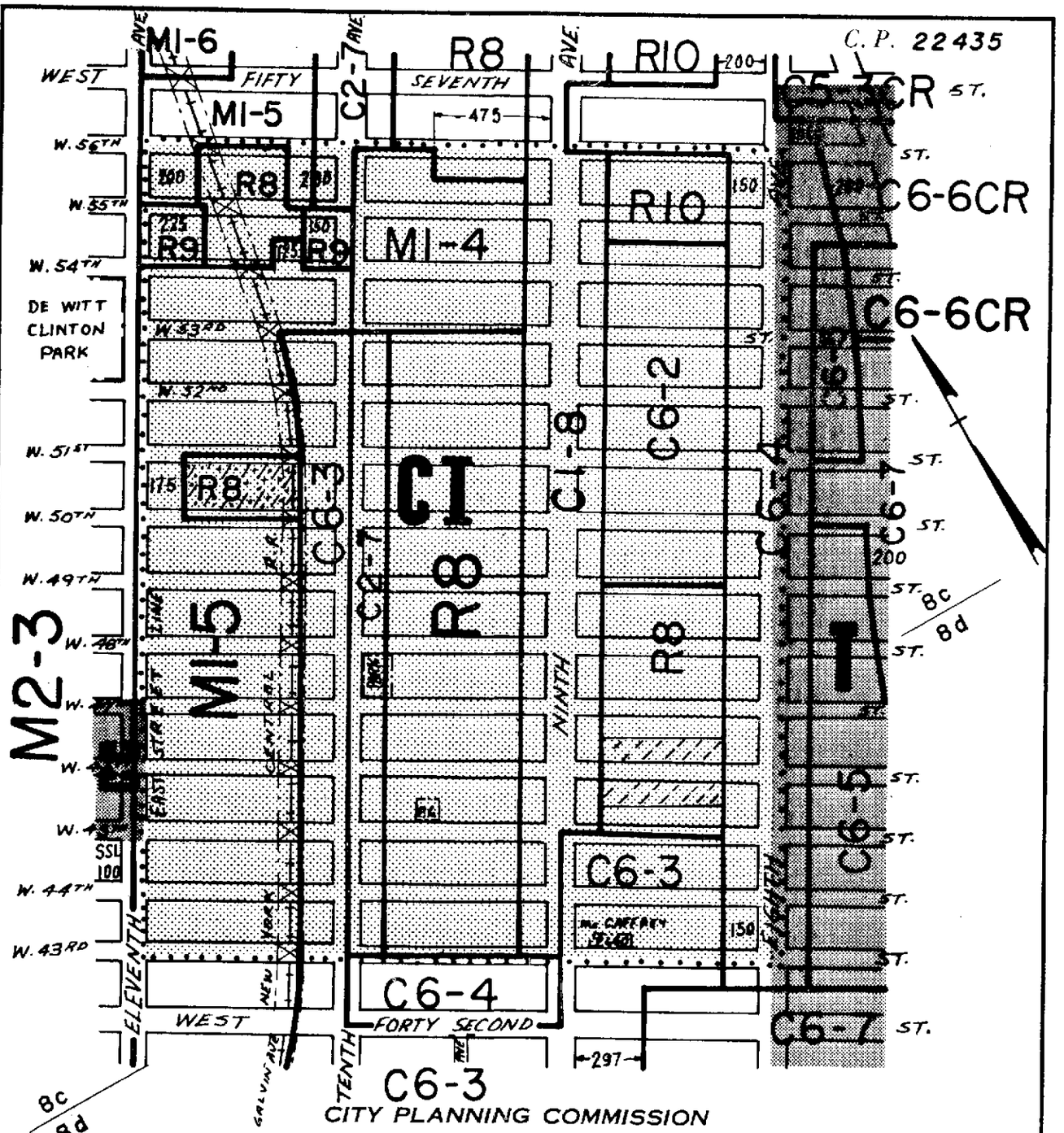

CITY PLANNING COMMISSION
CITY OF NEW YORK

DIAGRAM SHOWING PROPOSED ZONING CHANGE ON SECTIONAL MAPS

8c & 8d

BOROUGH OF MANHATTAN

New York, August 1, 1973

Louis Coberti, P.E.
Director, Division of Zoning

Julius Spector P.E.
Acting Chief Engineer

SCALE IN FEET
600 300 0 600

NOTE:

——— indicates Zoning District boundary.

. . . . . The area enclosed by the fine dotted line is proposed to be changed by establishing a CI District.

indicates a C1-5 District.
indicates a C2-5 District.
indicates a CC District.
C1 indicates a CI District.
indicates a T District.

APPROVED BY BOARD OF ESTIMATE
CALENDAR # Amdt # 1140
DATE 11/15/73

N.A.P.

C.P. 22442

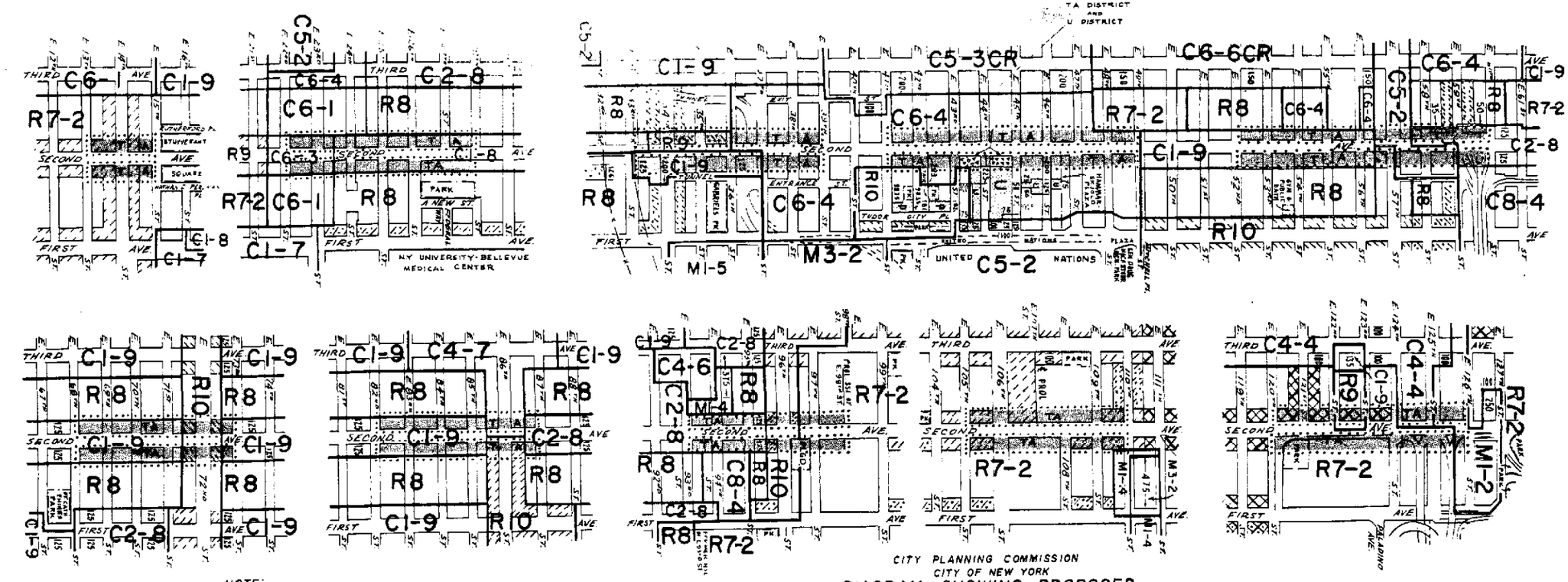

NOTE:

- indicates Zoning District boundary.
- The areas enclosed by the fine dotted lines are proposed to be changed by establishing a 'TA' District.
- TA indicates a 'TA' District.
- indicates a 'U' District and 'TA' District
- P indicates a 'P' District.
- U indicates a 'U' District.

CITY PLANNING COMMISSION
CITY OF NEW YORK

DIAGRAM SHOWING PROPOSED ZONING CHANGE ON SECTIONAL MAPS 6b,8c,8d,9a & 12c

BOROUGH OF MANHATTAN

New York October 10, 1973

Richard Riegelhaupt, P.E.
Director, Division of Zoning

Chief Engineer

SCALE IN FEET

APPROVED BY BOARD OF ESTIMATE

~~CALENDAR #~~ AMDT #1148

DATE 12/28/73

4½"

C.P. 22480

C 6037

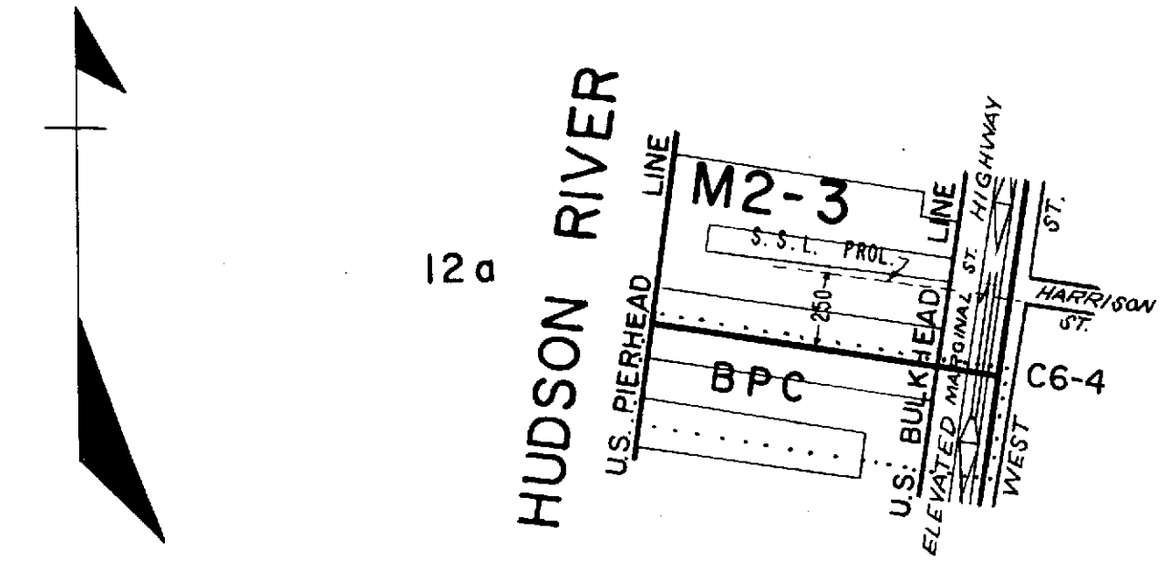

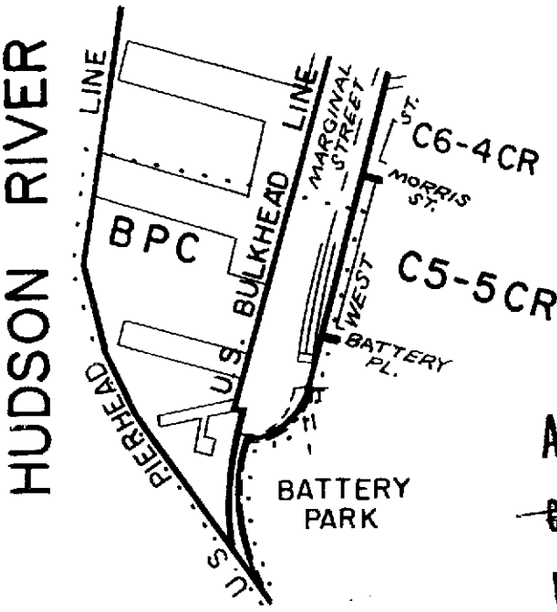

APPROVED BY BOARD OF ESTIMATE

~~CALENDAR #~~ AMDT #1149

DATE 12/28/73

CITY PLANNING COMMISSION

CITY OF NEW YORK

DIAGRAM SHOWING PROPOSED ZONING CHANGE ON SECTIONAL MAPS 12a & 12b

BOROUGH OF MANHATTAN

New York, October 10, 1973

Louis Roberti, P.E.
Director, Division of Zoning

Chief Engineer

SCALE IN FEET

600 300 0 600

NOTE:

——— indicates Zoning District boundary.

..... The areas enclosed by the fine dotted lines are proposed to be changed from an M2-3 District to a BPC District, and a BPC-1 District to a BPC District.

C.P. 22489

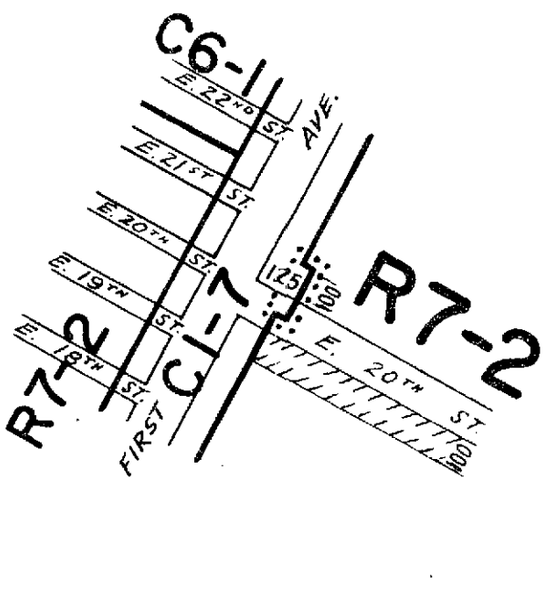

CITY PLANNING COMMISSION
CITY OF NEW YORK

DIAGRAM SHOWING PROPOSED ZONING CHANGE ON SECTIONAL MAP

12c

BOROUGH OF MANHATTAN

New York, October 10, 1973

Louis Robert, P.E.
Director, Division of Zoning

Chief Engineer

SCALE IN FEET

600 300 0 600

NOTE:

——— indicates Zoning District boundary.

..... The area enclosed by the fine dotted line is proposed to be changed from an R7-2 District to a C1-7 District.

indicates a C1-5 District.

C.H.

APPROVED BY BOARD OF ESTIMATE

~~CALENDAR~~ # AMDT # 1139

DATE 11/15/73

APPROVED BY BOARD OF ESTIMATE

~~CALENDAR~~ # AMDT # 1147

DATE 12/28/73

C. P. 22499

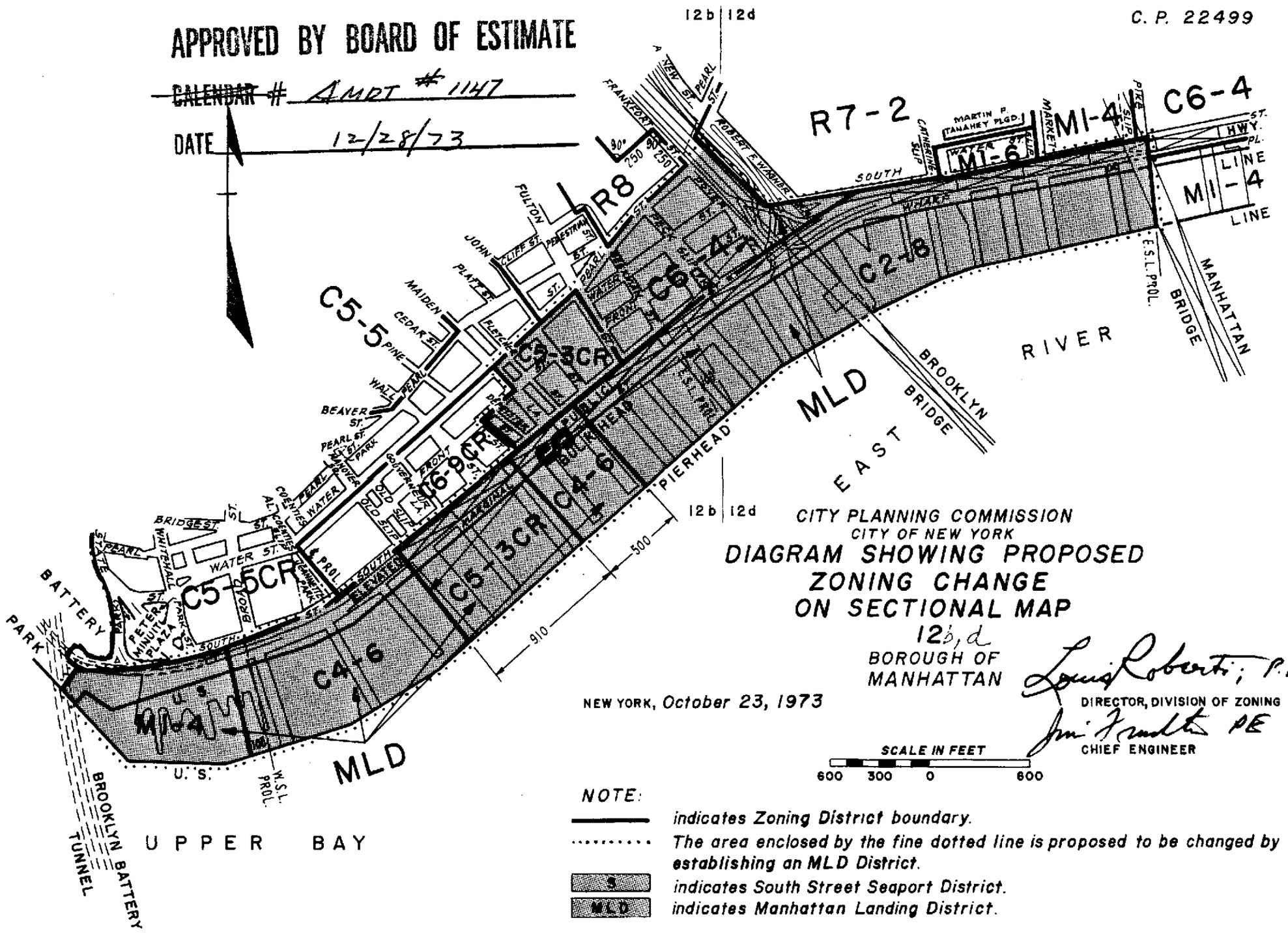

CITY PLANNING COMMISSION
CITY OF NEW YORK

DIAGRAM SHOWING PROPOSED ZONING CHANGE ON SECTIONAL MAP

12b, d

BOROUGH OF MANHATTAN

NEW YORK, October 23, 1973

Louis Roberti, P.E.
DIRECTOR, DIVISION OF ZONING

Jm Franklin PE
CHIEF ENGINEER

SCALE IN FEET
600 300 0 600

NOTE:

——— indicates Zoning District boundary.

····· The area enclosed by the fine dotted line is proposed to be changed by establishing an MLD District.

S indicates South Street Seaport District.

MLD indicates Manhattan Landing District.

C. P. 22504

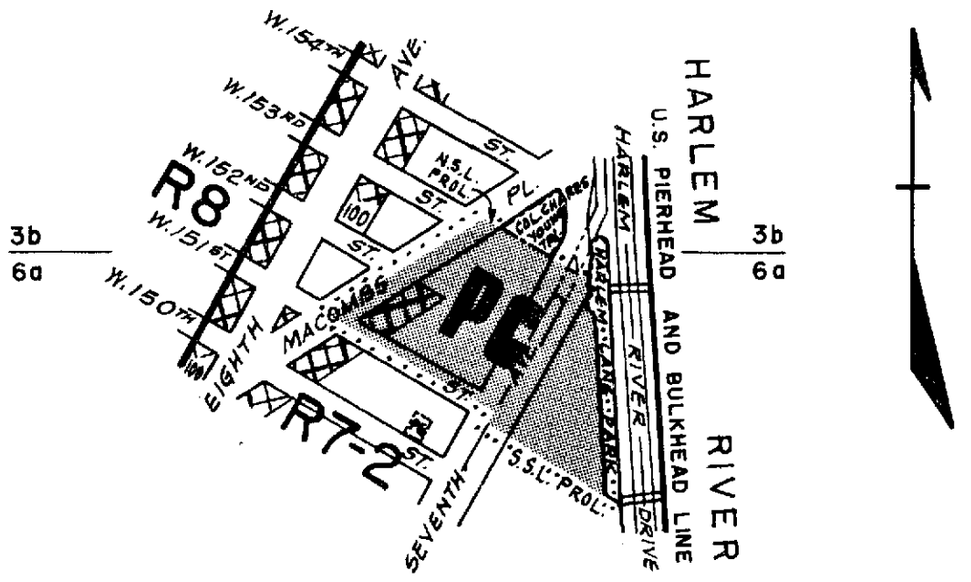

CITY PLANNING COMMISSION

CITY OF NEW YORK

DIAGRAM SHOWING PROPOSED ZONING CHANGE ON SECTIONAL MAPS

3b & 6a

BOROUGH OF MANHATTAN

New York, November 7, 1973

Louis Coberti P.E.
Director, Division of Zoning

Chief Engineer

SCALE IN FEET

600 300 0 600

NOTE:

——— indicates Zoning District boundary.

. . . . . The area enclosed by the fine dotted line is proposed to be changed by establishing a PC District.

PC indicates a PC District.

XXXX indicates a C1-4 District.

—H.C.

APPROVED BY BOARD OF ESTIMATE

CALENDAR # Amdt # 1163

DATE 7/18/74

C.P. 22530

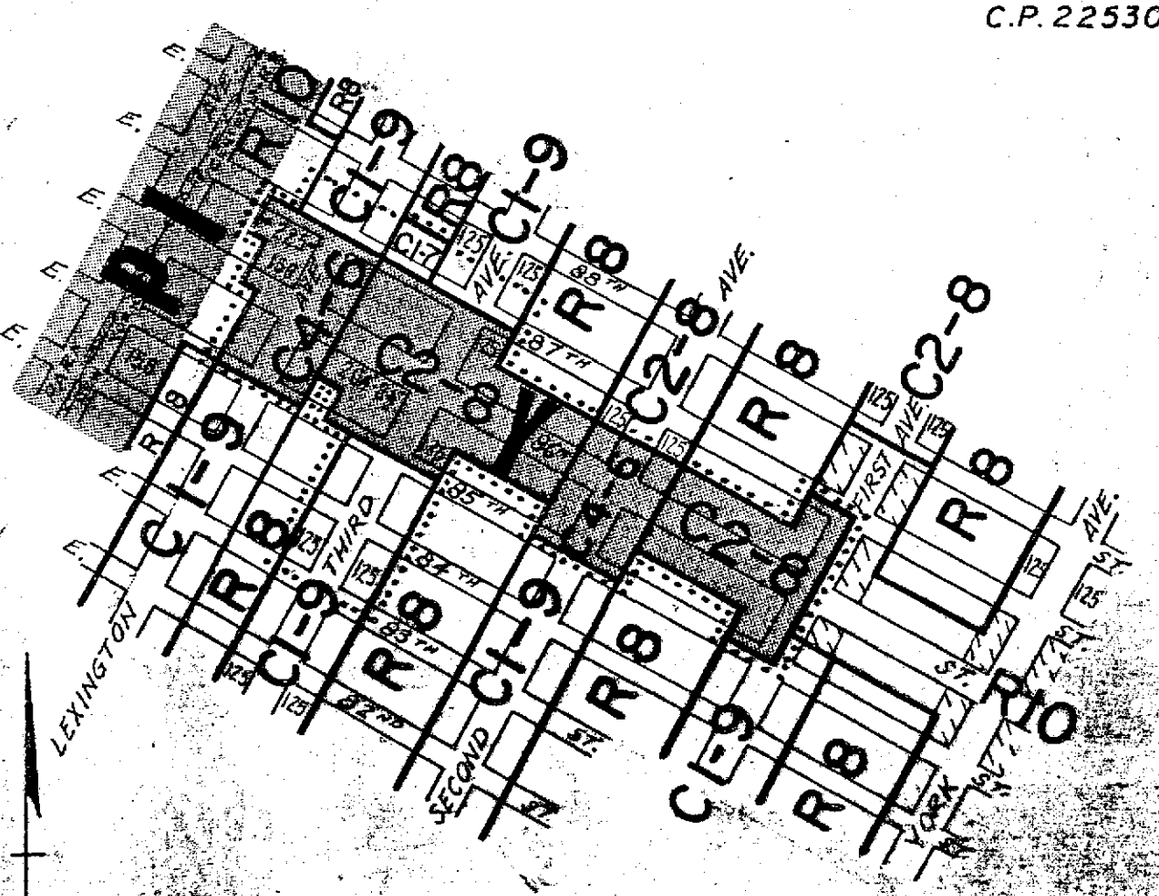

CITY PLANNING COMMISSION
CITY OF NEW YORK

DIAGRAM SHOWING PROPOSED ZONING CHANGE ON SECTIONAL MAP 9a

BOROUGH OF MANHATTAN

Mod. April 3, 1974

New York, November 14, 1973

Louis Robert, P.E.
Director, Division of Zoning

Julius Spector P.E.
Acting Chief Engineer-Chief Planner

SCALE IN FEET
600 300 0 600

NOTE:

——— indicates Zoning District boundary.

..... The area enclosed by the fine dotted line is proposed to be changed from R10, C1-5, C1-9 and C4-7 Districts to C1-7, C1-9, C2-8 and C4-6 Districts, and by establishing a 'Y' District.

P1 indicates a 'P1' District.

indicates a C1-5 District.

Y indicates a 'Y' District.

APPROVED BY BOARD OF ESTIMATE

CALENDAR # AMDT # 1157

DATE 5/29/74

C.P. 22613

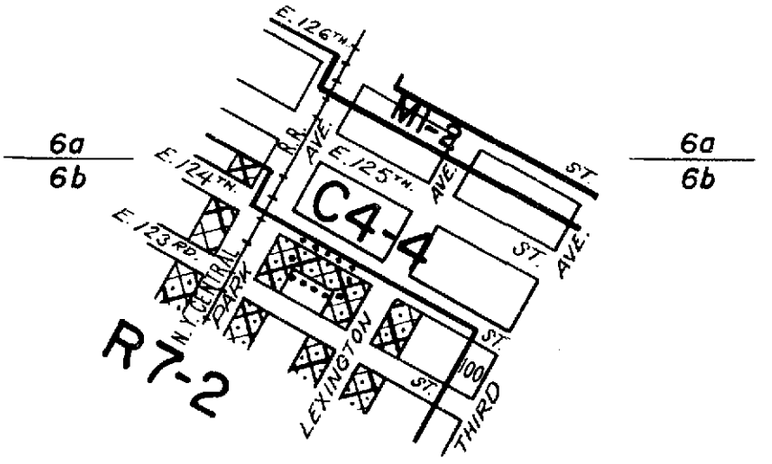

CITY PLANNING COMMISSION
CITY OF NEW YORK

DIAGRAM SHOWING PROPOSED ZONING CHANGE ON SECTIONAL MAP

6 b

BOROUGH OF MANHATTAN

New York, February 27, 1974

Louis Robbins, P.E.
Director, Division of Zoning

Chief Engineer

SCALE IN FEET

600 300 0 600

NOTE:

——— indicates Zoning District boundary.

. . . . . The area enclosed by the fine dotted line is proposed to be changed by establishing a C2-4 District within an R7-2 District.

indicates a C1-4 District.

indicates a C2-4 District.

APPROVED BY BOARD OF ESTIMATE

~~CALENDAR~~ # AMDT # 1156

DATE 5/23/74

C.P. 22668

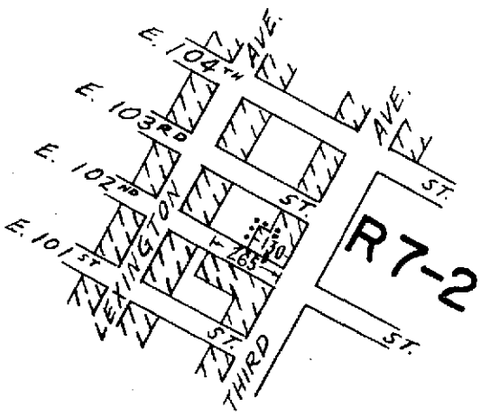

CITY PLANNING COMMISSION
CITY OF NEW YORK

DIAGRAM SHOWING PROPOSED ZONING CHANGE ON SECTIONAL MAP

6 b

BOROUGH OF MANHATTAN

New York, April 17, 1974

Richard Riegelhaupt P.E.
Acting Director, Division of Zoning

Chief Engineer

SCALE IN FEET
600 300 0 600

NOTE:

——— indicates Zoning District boundary.

..... The area enclosed by the fine dotted line is proposed to be changed by establishling a C1-5 District within an existing R7-2 District.

▨ indicates a C1-5 District.

C.H.

APPROVED BY BOARD OF ESTIMATE

~~CALENDAR #~~ AMDT #1158

DATE 6/20/74

C.P. 22671

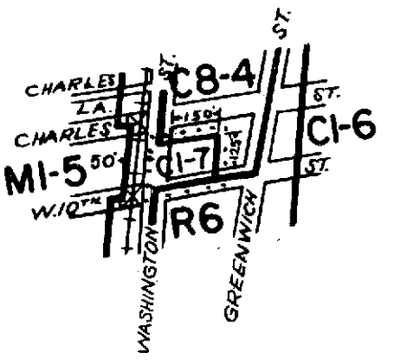

CITY PLANNING COMMISSION
CITY OF NEW YORK

DIAGRAM SHOWING PROPOSED ZONING CHANGE ON SECTIONAL MAP 12a

BOROUGH OF MANHATTAN

New York, May 1, 1974

Louis Roberti, P.E.
Director, Division of Zoning

Julius Spector PE
DEPUTY CHIEF ENGINEER

SCALE IN FEET
600 300 0 600

NOTE:

——— indicates Zoning District boundary.

..... The area enclosed by the fine dotted line is proposed to be changed from a C8-4 District to a C1-7 District.

APPROVED BY BOARD OF ESTIMATE

~~CALENDAR~~ # Amdt # 1167

DATE 7/18/74

C.P. 22759

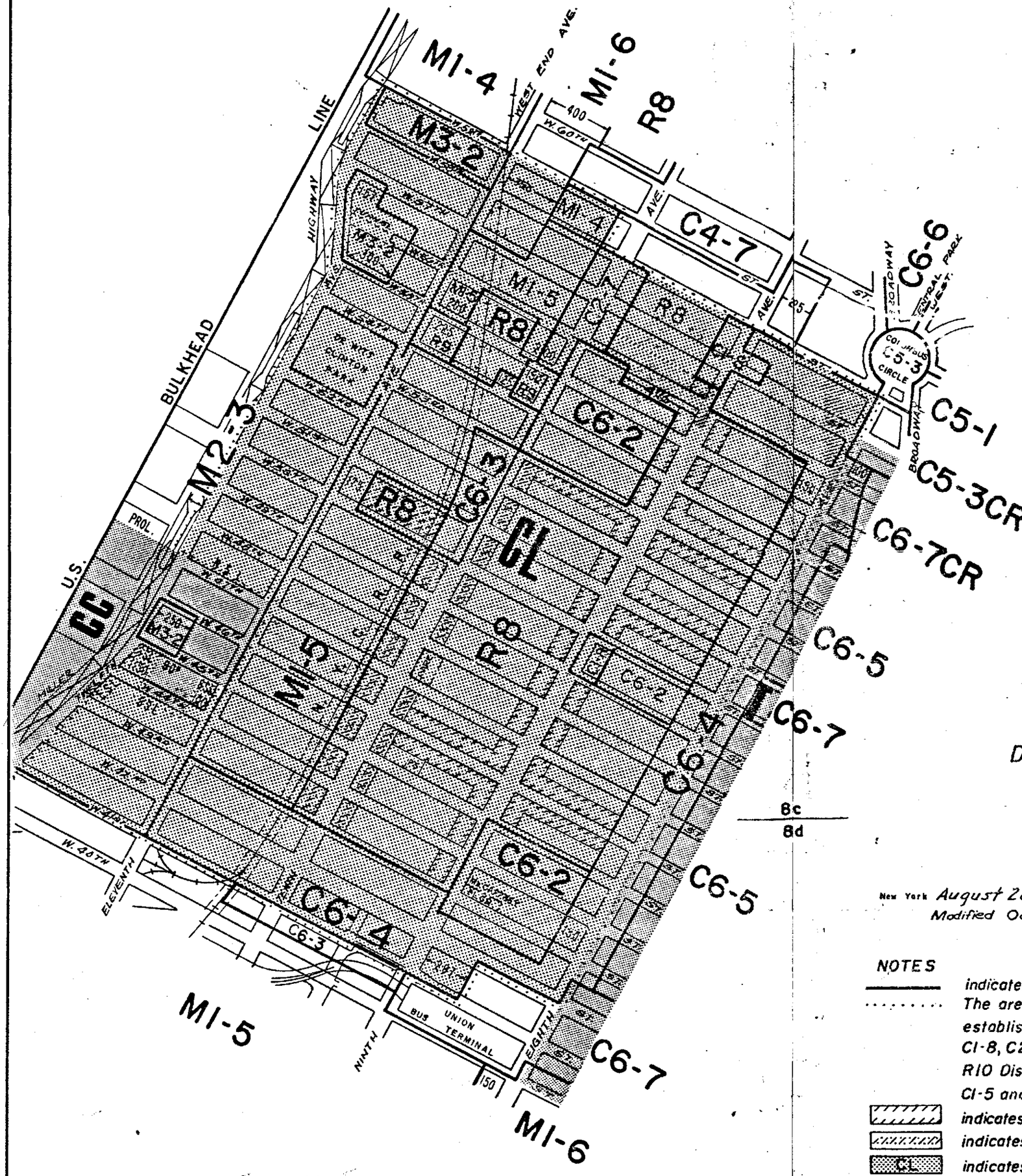

APPROVED BY BOARD OF ESTIMATE

CALENDAR # AMOT # 1179

DATE 11/21/74

CITY PLANNING COMMISSION
CITY OF NEW YORK

DIAGRAM SHOWING PROPOSED ZONING CHANGE ON SECTIONAL MAPS 8c & 8d

BOROUGH OF MANHATTAN

New York August 28, 1974
Modified October 21, 1974

Chief Engineer

SCALE IN FEET
600 300 0 600

NOTES

——— indicates Zoning District boundary

..... The area enclosed by the fine dotted line is proposed to be established as a CL District and to be changed from C1-8, C2-7, C4-7, C5-3CR, C6-2, C6-3, C6-7, M1-4, M1-5, R8 and R10 Districts to C6-2, C6-4 and R8 Districts, and by establishing C1-5 and C2-5 Districts within the proposed R8 District.

indicates a C1-5 District.

indicates a C2-5 District.

CL indicates a CL District.

CC indicates a CC District.

T indicates a T District.

C.P. 22791

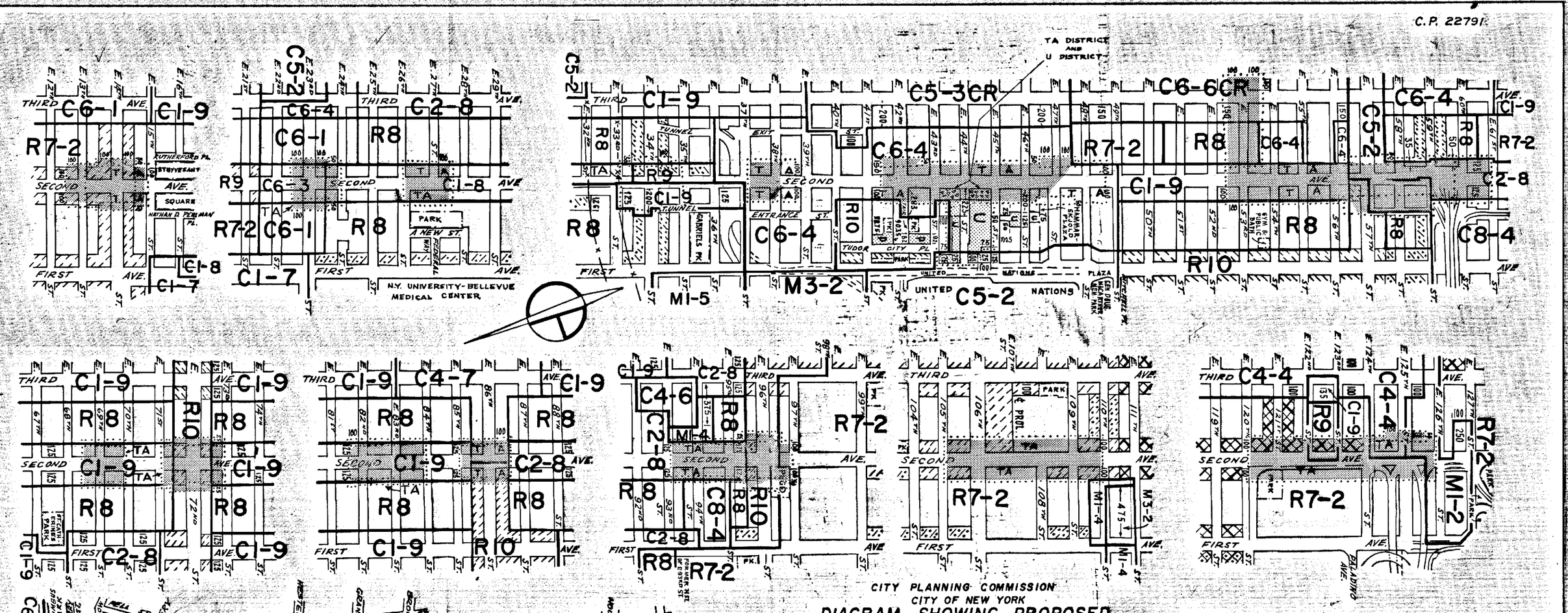
TA DISTRICT AND U DISTRICT
N.Y. UNIVERSITY-BELLEVUE MEDICAL CENTER
UNITED NATIONS PLAZA
CITY PLANNING COMMISSION
CITY OF NEW YORK
DIAGRAM SHOWING PROPOSED ZONING CHANGE ON SECTIONAL MAPS
6b,8c,8d,9a & 12c,12d
BOROUGH OF MANHATTAN
New York September 30,1974
Dir. Division of Zoning
Chief Engineer
SCALE IN FEET
NOTE:
indicates Zoning District boundary.
The areas enclosed by the fine dotted lines are proposed to be changed by establishing a 'TA' District.
indicates a 'TA' District.
indicates a 'U' District and 'TA' District.
indicates a 'P' District.
indicates a 'U' District.

D-13

RESTRICTIVE DECLARATION

C.P. 22990

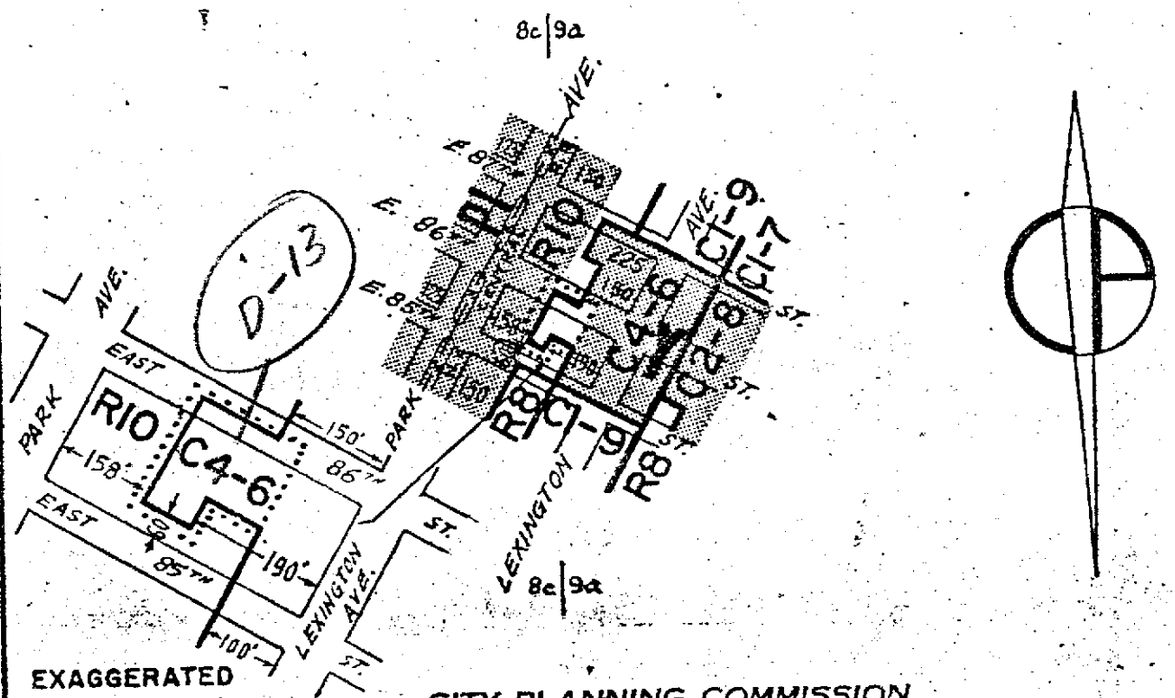

EXAGGERATED SKETCH

CITY PLANNING COMMISSION
CITY OF NEW YORK

DIAGRAM SHOWING PROPOSED ZONING CHANGE ON SECTIONAL MAPS

8c & 9a

BOROUGH OF MANHATTAN

New York, May 21, 1975

G Friedman PE
Director, Division of Zoning

I Friedlander PE
Chief Engineer

SCALE IN FEET
600 300 0 600

NOTE:

——— indicates Zoning District boundary.

..... The area enclosed by the fine dotted line is proposed to be changed from an R10 District to a C4-6 District.

PI indicates Special 'PI' District.

Y indicates Special 'Y' District.

C.H. 1T- VHC

APPROVED BY BOARD OF ESTIMATE

~~CALENDAR #~~ AMDT # 1201

DATE 7/17/75

D-13

D-11 2944
D-12 2300
D-13 2990

C.P. 23167

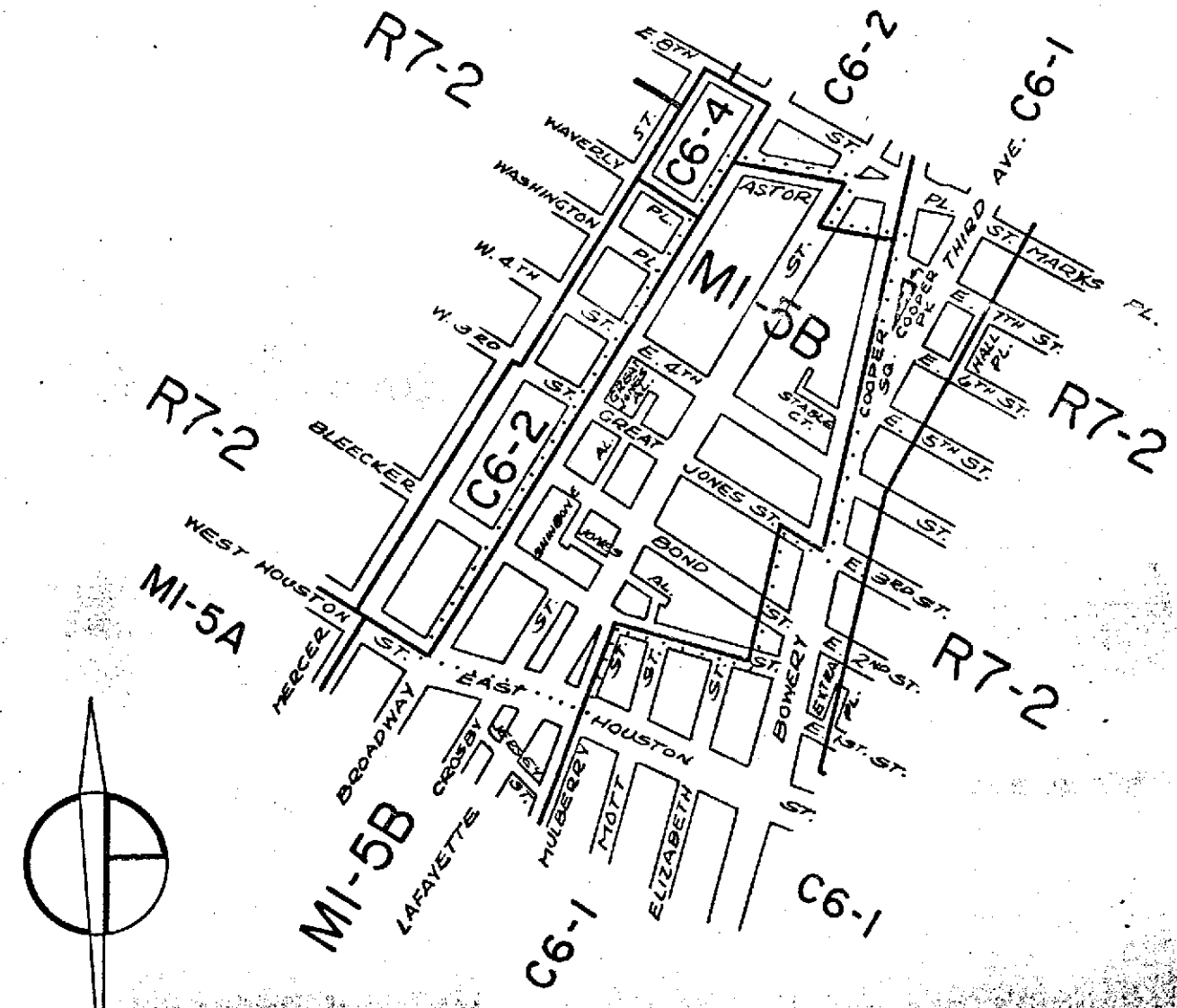

CITY PLANNING COMMISSION
CITY OF NEW YORK

DIAGRAM SHOWING PROPOSED ZONING CHANGE ON SECTIONAL MAP

12c

BOROUGH OF MANHATTAN

New York, January 28, 1976

A. Friedman PE
Director, Division of Zoning

I. Fruchtbaum PE
Chief Engineer

SCALE IN FEET
600 300 0 600

NOTE:
_____ indicates Zoning District boundary.
..... The area enclosed by the fine dotted line is proposed to be changed from an M1-5 District to an M1-5B District.

A. J. P. 10

APPROVED BY BOARD OF ESTIMATE
~~CALENDAR~~ # Amdt # 1213
DATE 4/27/76

C.P. 23199

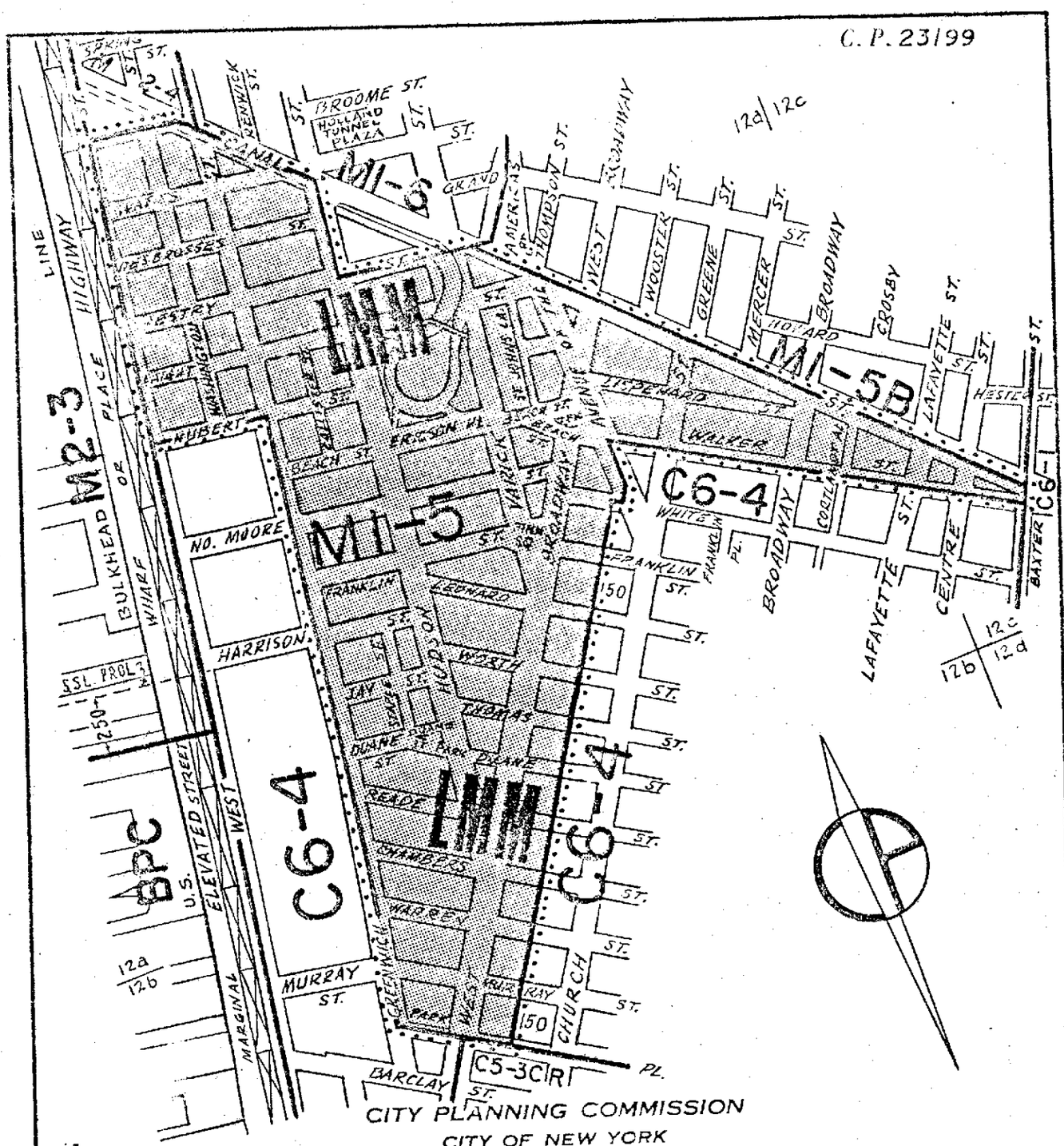

CITY PLANNING COMMISSION
CITY OF NEW YORK

DIAGRAM SHOWING PROPOSED ZONING CHANGE ON SECTIONAL MAP 12a, 12b & 12c

BOROUGH OF MANHATTAN

New York, March 31, 1976

Director, Division of Zoning

Chief Engineer

SCALE IN FEET

600 300 0 600

NOTE:

——— indicates Zoning District boundary.

..... The area enclosed by the fine dotted line is proposed to be changed from an M2-4 District to an M1-5 District and by establishing a Special Purpose District (LMM) within an existing and proposed M1-5 District.

LMM indicates a Special Purpose District

APPROVED BY BOARD OF ESTIMATE

CALENDAR # Amdt 1217

DATE 6/11/76

C.H.

C.P. 23225

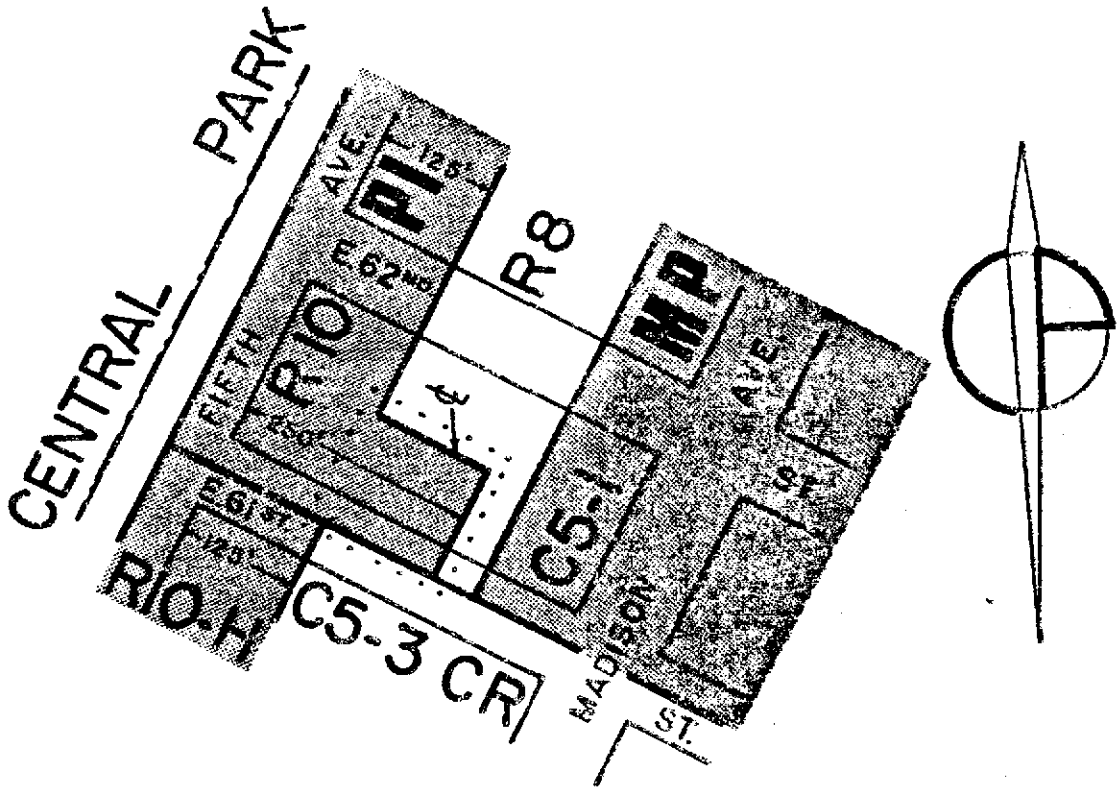

CITY PLANNING COMMISSION
CITY OF NEW YORK

DIAGRAM SHOWING PROPOSED ZONING CHANGE ON SECTIONAL MAP 8c

BOROUGH OF MANHATTAN

New York, April 28, 1976

Director, Division of Zoning

SCALE IN FEET
200 100 0 200

Chief, Engineer

NOTE:

——— indicates Zoning District boundary.

..... The area enclosed by the fine dotted line is proposed to be changed from an R8 to an R10 District and establishing a PI District within the proposed R10 District.

▒▒▒ indicates a PI District.

APPROVED BY BOARD OF ESTIMATE

~~CALENDAR~~ # AMDT # 1220

DATE 7/22/76

C760062ZMM

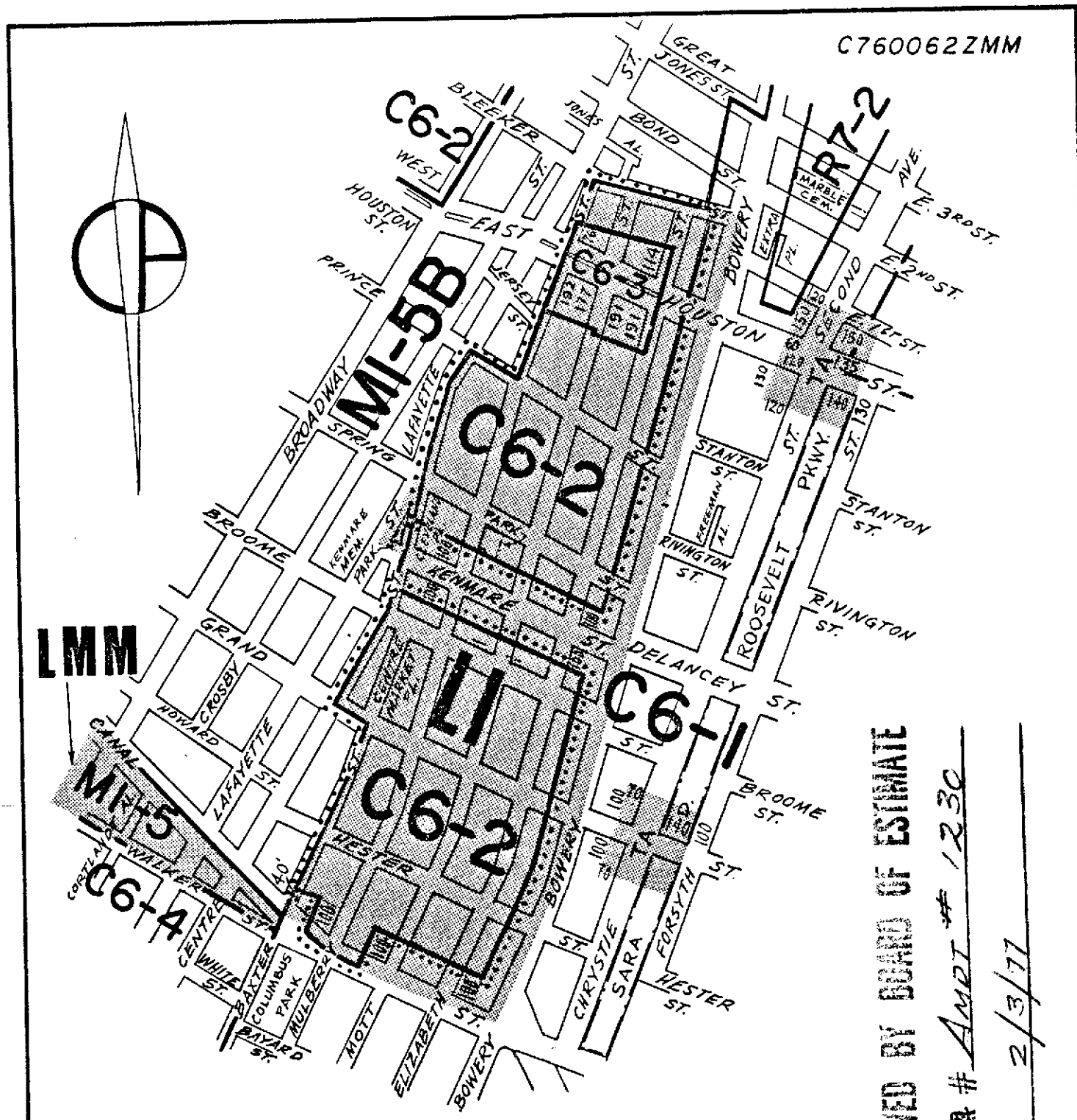

APPROVED BY BOARD OF ESTIMATE

CALENDAR # Amdt # 1230

DATE 2/3/77

CITY PLANNING COMMISSION

CITY OF NEW YORK

DIAGRAM SHOWING PROPOSED ZONING CHANGE ON SECTIONAL MAP 12c

BOROUGH OF MANHATTAN

Certification Date

New York, August 30, 1976

S Friedman P.E.

Director, Division of Zoning

J Spector P.E.

Deputy Chief Engineer

SCALE IN FEET

600 300 0 600

NOTE:

——— indicates Zoning District boundary.

..... The areas enclosed by the fine dotted line are proposed to be changed from C6-1 and MI-5B Districts to C6-2 and C6-3 Districts.

LI indicates a proposed Special Purpose LI District.

C.H.

C760230ZMM

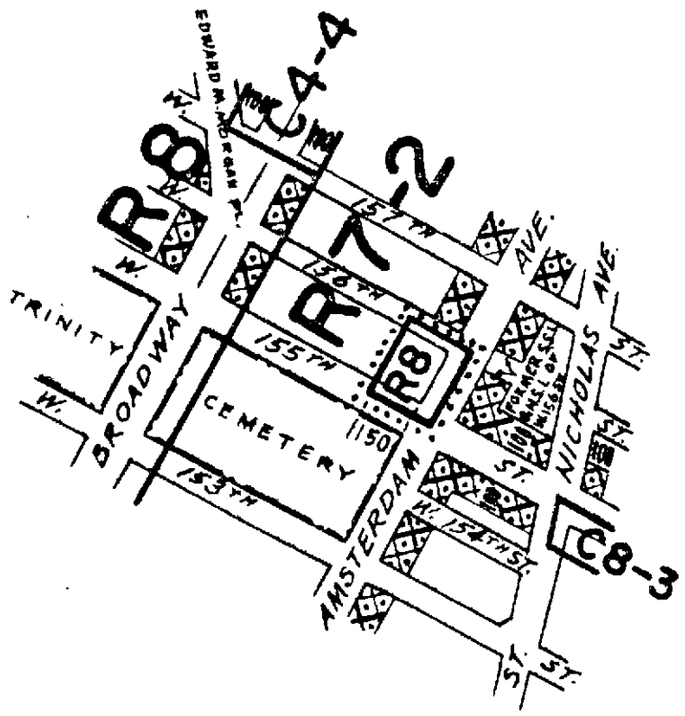

CITY PLANNING COMMISSION
CITY OF NEW YORK

DIAGRAM SHOWING PROPOSED ZONING CHANGE ON SECTIONAL MAP

3b

BOROUGH OF MANHATTAN

Certification Date
New York, January 24, 1977

Director, Division of Zoning

Chief Engineer

SCALE IN FEET

600 300 0 600

NOTE:

——— indicates Zoning District boundary.

..... The area enclosed by the fine dotted line is proposed to be changed from an R7-2 District to an R8 District and by eliminating a C2-4 District from within the proposed R8 District.

▨ indicates a C2-4 District.

C.H.

APPROVED BY BOARD OF ESTIMATE

CALENDAR # AMDT # 1231

DATE 5/26/77

RESTRICTIVE DECLARATION D-26

C 760215ZMM

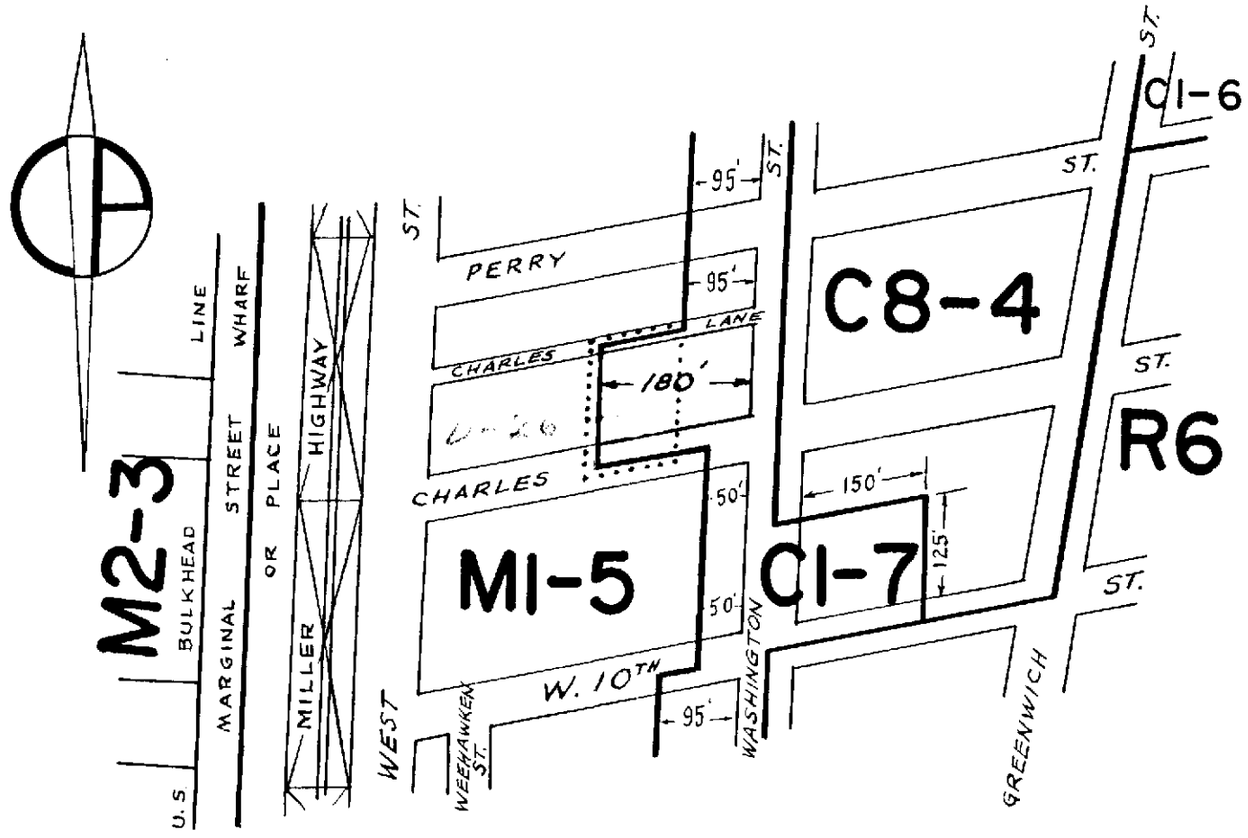

CITY PLANNING COMMISSION
CITY OF NEW YORK

DIAGRAM SHOWING PROPOSED ZONING CHANGE ON SECTIONAL MAP 12a

BOROUGH OF MANHATTAN

New York, July 25, 1977

Director, Division of Zoning, P.E.

Chief Engineer

SCALE IN FEET

200 100 0 200

NOTE:

——— indicates Zoning District boundary.

..... The area enclosed by the fine dotted line is proposed to be changed from an M1-5 District to a C1-7 District.

CH

APPROVED BY BOARD OF ESTIMATE

~~CALENDAR #~~ AMDT # 1240

DATE 11/17/77

CD 9

C 770543ZMM

APPROVED BY BOARD OF ESTIMATE

~~CALENDAR~~ # AMDT # 1252

DATE 7/20/78

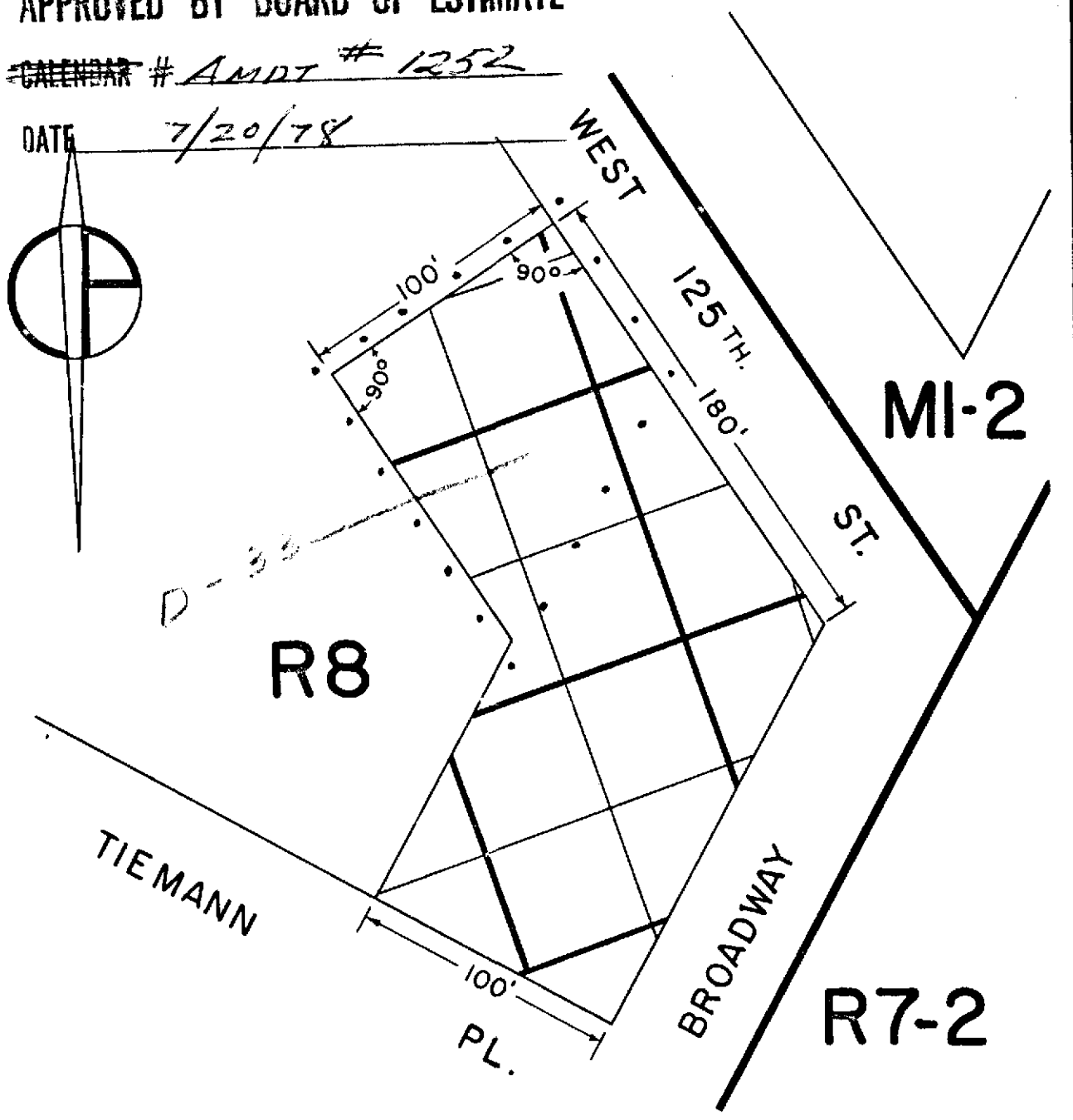

CITY PLANNING COMMISSION

CITY OF NEW YORK

DIAGRAM SHOWING PROPOSED

ZONING CHANGE

ON SECTIONAL MAP

5 c

BOROUGH OF

MANHATTAN

Certification Date

New York, Feb. 21, 1978

Israel Young P.E.

Director, Division of Zoning

Irwin Fruchtman PE

Chief, Engineer

SCALE IN FEET

0 50 100

NOTE:

——— indicates Zoning District boundary.

..... The area enclosed by the fine dotted line is proposed to be changed by establishing a C1-4 District within an existing R8 District.

XXXX indicates a C1-4 District.

C 770564 ZMM

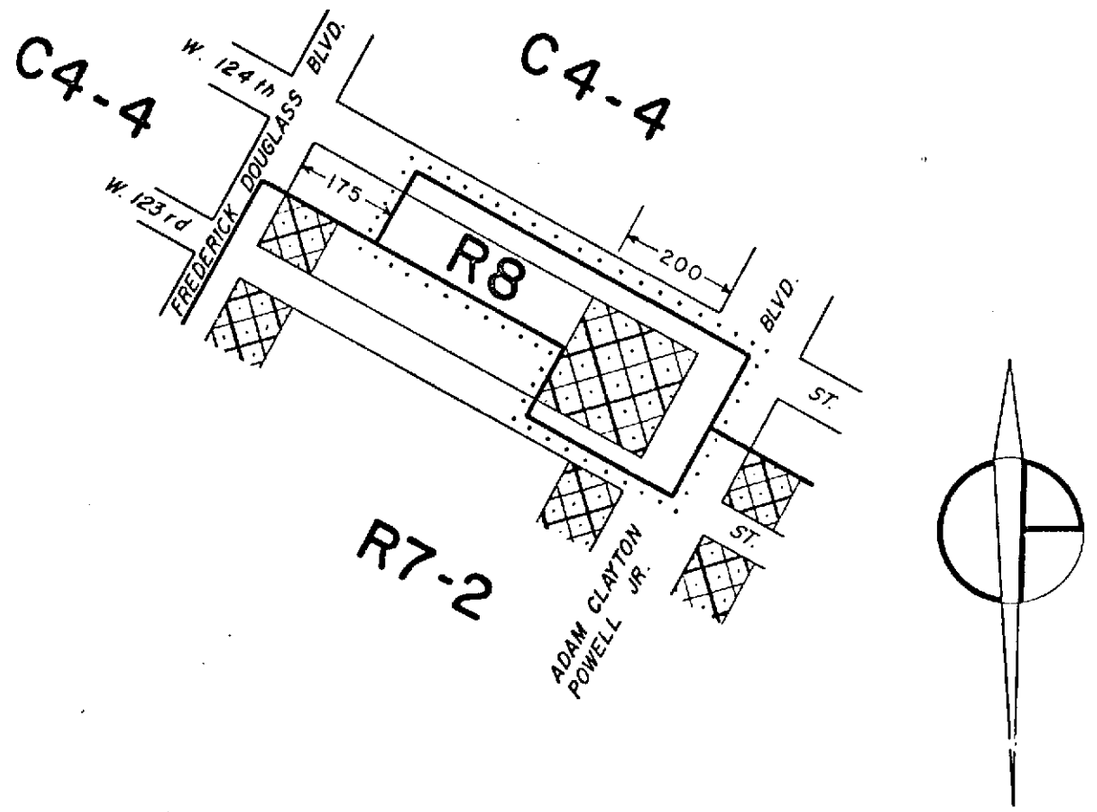

CITY PLANNING COMMISSION
CITY OF NEW YORK

DIAGRAM SHOWING PROPOSED ZONING CHANGE ON SECTIONAL MAP

6a

BOROUGH OF MANHATTAN

Certified Date:
New York, November 7, 1977

Director, Division of Zoning, P.E.

ACTING Chief Engineer

SCALE IN FEET

300 150 0 300

NOTE:

——— indicates Zoning District boundary.

..... The area enclosed by the fine dotted line is proposed to be changed from R7-2 and C4-4 Districts to an R8 District, and expanding a C2-4 District within the proposed R8 District.

▨ indicates a C2-4 District.

A.J.P.

APPROVED BY BOARD OF ESTIMATE

~~CALENDAR~~ # AMDT # 1247

DATE 5/9/78

C.D. 6

C 780279 ZMM

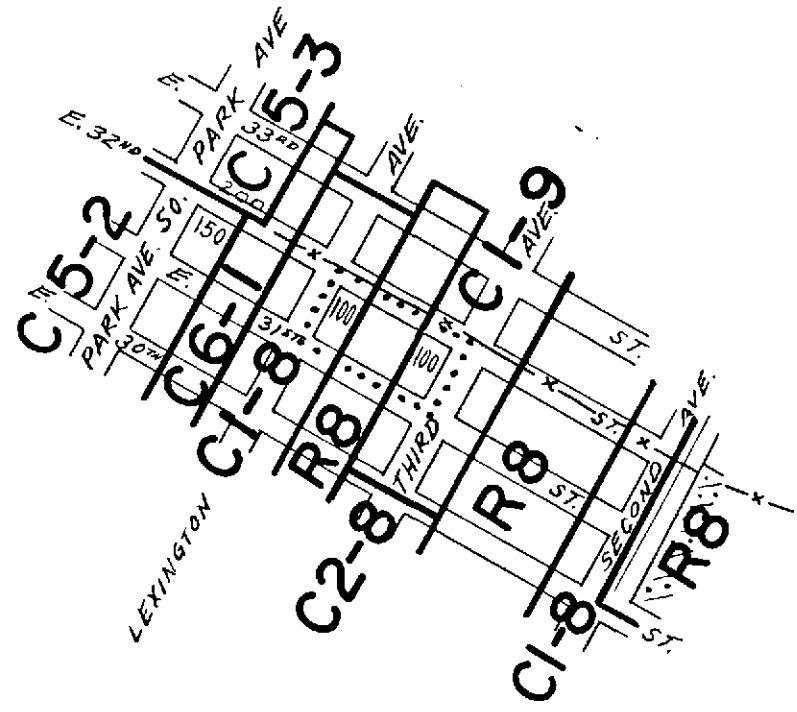

CITY PLANNING COMMISSION

CITY OF NEW YORK

DIAGRAM SHOWING PROPOSED ZONING CHANGE ON SECTIONAL MAP

8d

BOROUGH OF MANHATTAN

Certification Date

New York, June 5, 1978

Director of Zoning

Acting Chief Engineer

SCALE IN FEET

600 300 0 600

NOTE:

——— indicates Zoning District boundary.

..... The area enclosed by the fine dotted line is proposed to be changed from a C5-2 District to C1-8, C1-9 and R8 Districts.

C.H.

APPROVED BY BOARD OF ESTIMATE

~~CALENDAR~~ # AMDT # 1255

DATE 9/28/78

CD 10

C 780618 ZMM

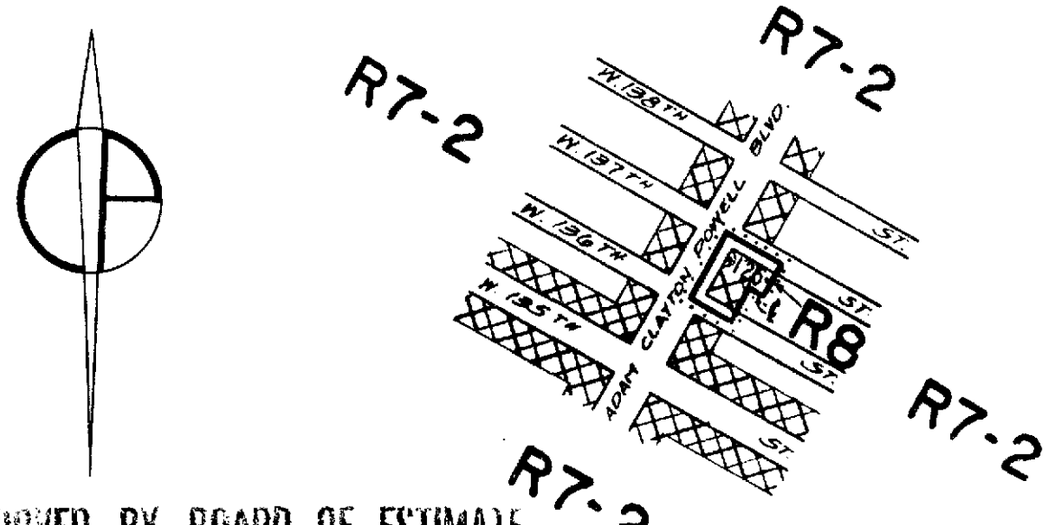

APPROVED BY BOARD OF ESTIMATE

CALENDAR # 2

DATE 5-24-79

AMDT. # 1267

CITY PLANNING COMMISSION

CITY OF NEW YORK

DIAGRAM SHOWING PROPOSED ZONING CHANGE ON SECTIONAL MAP

6a

BOROUGH OF MANHATTAN

Certification Date

New York, December 26, 1978

Director, Division of Zoning

Chief Engineer

SCALE IN FEET

600 300 0 600

NOTE:

——— indicates Zoning District boundary.

..... The area enclosed by the fine dotted line is proposed to be changed from an R7-2 District to an R8 District.

▨ indicates a C1-4 District.

A.J.P.

C.D. 1

C 790579 ZMM

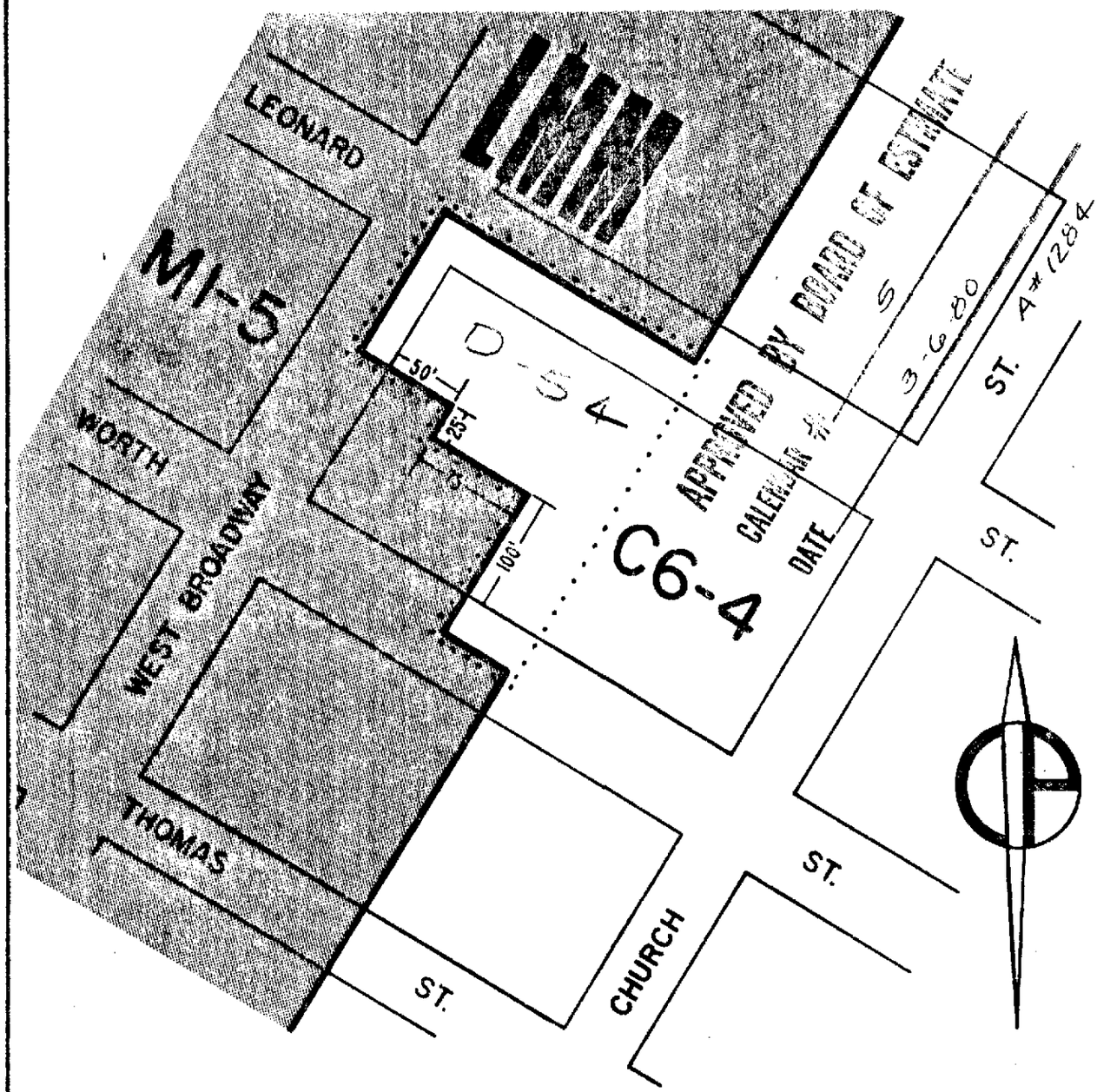

CITY PLANNING COMMISSION

CITY OF NEW YORK

DIAGRAM SHOWING PROPOSED ZONING CHANGE ON SECTIONAL MAP 12a

BOROUGH OF MANHATTAN

Certification Date

New York, Nov. 5, 1979

Secretary

Director of Zoning

Chief, Engineer

SCALE IN FEET

100 50 0 100

NOTE:

——— indicates Zoning District boundary.

..... The area enclosed by the fine dotted line is proposed to be changed from an M1-5 District to a C6-4 District and elimination of the Special LMM (Lower Man. Mixed Use) District.

▭ indicates Special LMM (Lower Manhattan Mixed Use) District.

C.D. 4

C790568ZMM

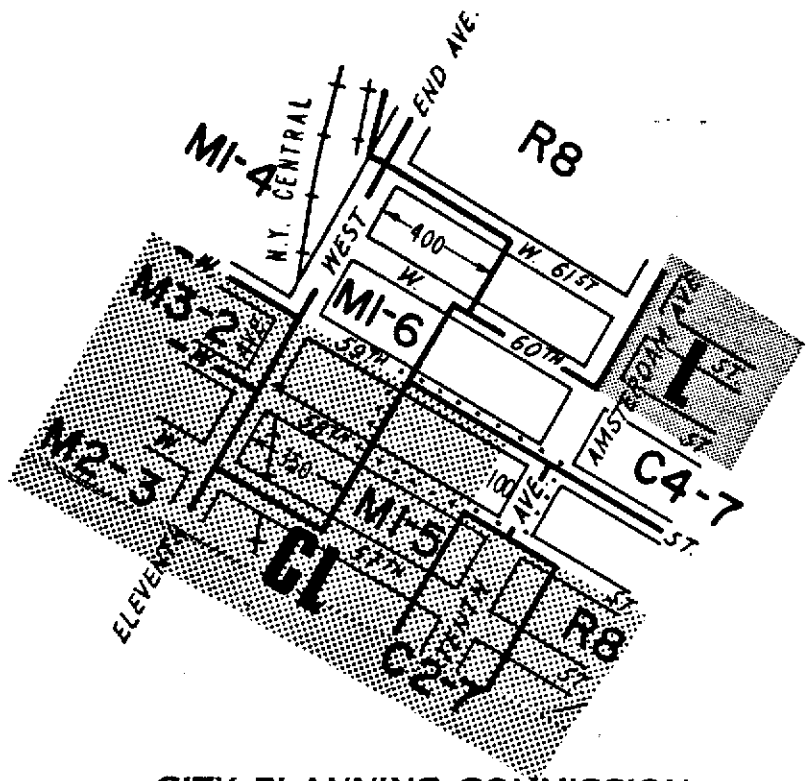

APPROVED BY BOARD OF ESTIMATE

CALENDAR # 3

DATE 3-20-80

A-1285

CITY PLANNING COMMISSION

CITY OF NEW YORK

DIAGRAM SHOWING PROPOSED ZONING CHANGE ON SECTIONAL MAP

8c

BOROUGH OF MANHATTAN

Certification Date

New York, September 14, 1979

Director, Division of Zoning P.E.

(for) Chief Engineer P.E.

SCALE IN FEET

600 300 0 600

NOTE:

——— indicates Zoning District boundary.

..... The area enclosed by the fine dotted line is proposed to be changed from an M1-4 District and R8 District to an M1-5 District.

L indicates a Special L District.

CL indicates a Special CL District.

JLR

C.D. 4

C800074ZMM

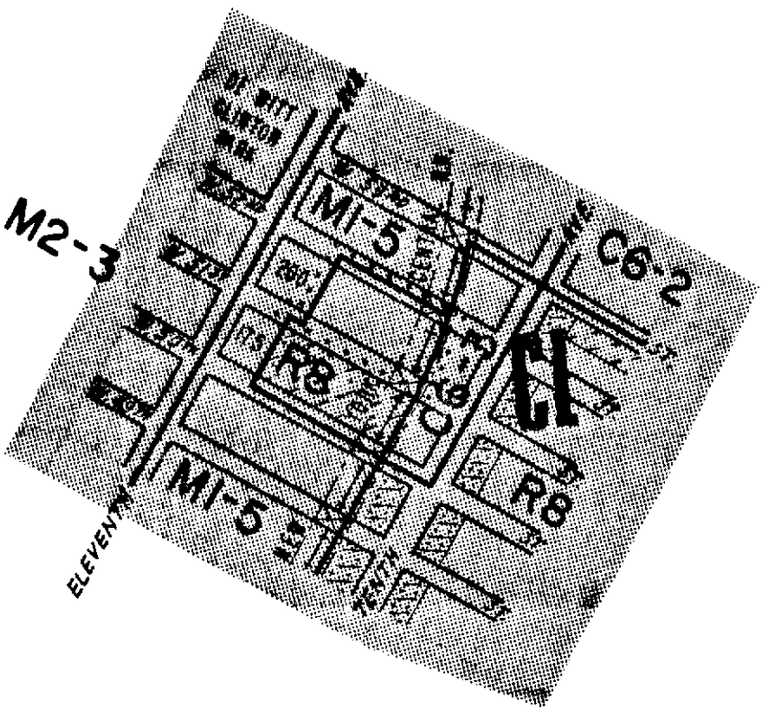

CITY PLANNING COMMISSION
CITY OF NEW YORK

DIAGRAM SHOWING PROPOSED ZONING CHANGE ON SECTIONAL MAP 8c

BOROUGH OF MANHATTAN

New York, March 14, 1980

Irwin T. Salman, P.E.
Director, Division of Zoning

Julius Spector P.E.
Chief Engineer

SCALE IN FEET
600 300 0 600

NOTE:

——— indicates Zoning District boundary.

..... The area enclosed by the fine dotted line is proposed to be changed from an M1-5 District to a R8 District within an existing Special CL District.

indicates a C1-5 District.

indicates a C2-5 District.

CL indicates a Special CL District.

APPROVED BY BOARD OF ESTIMATE

CALENDAR # 12

DATE 5-29-80

A-1288

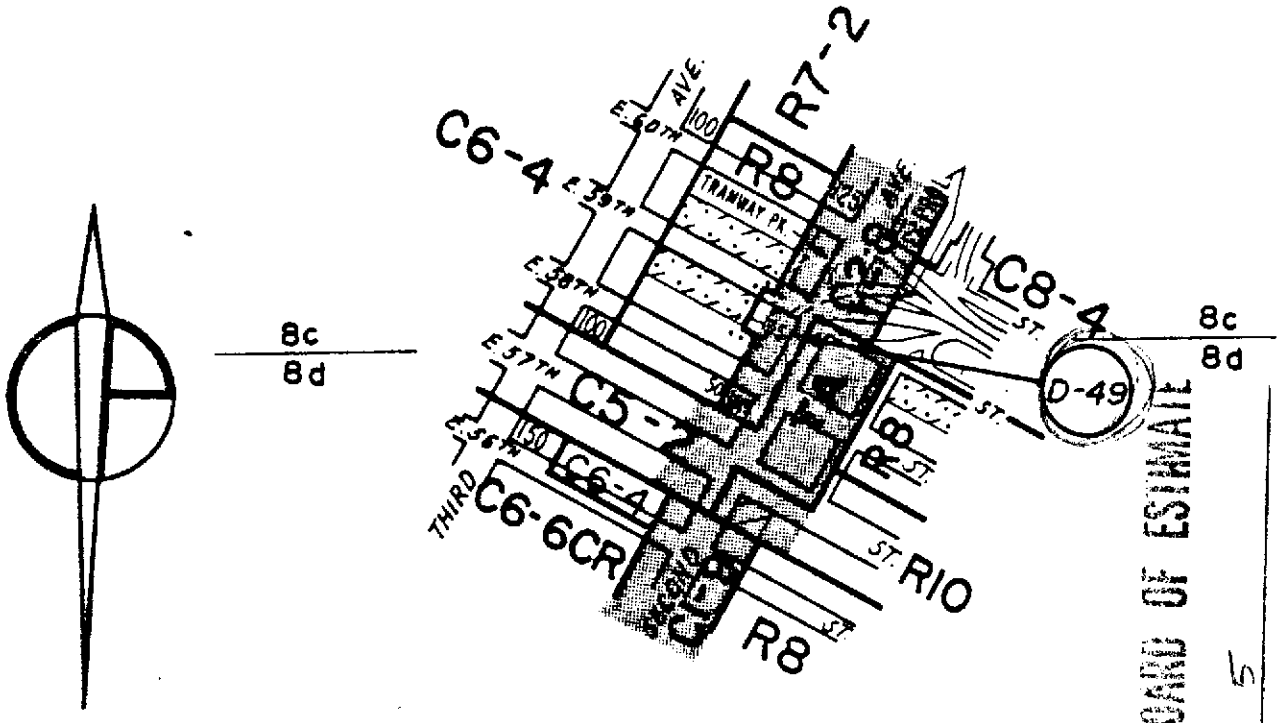

CITY PLANNING COMMISSION
CITY OF NEW YORK

DIAGRAM SHOWING PROPOSED ZONING CHANGE ON SECTIONAL MAP

8c & 8d

BOROUGH OF MANHATTAN

New York, Certification Date Dec. 31, 1979

APPROVED BY BOARD OF ESTIMATE
CALENDAR # 5
DATE JULY 17 1980
AMDT. #1291

Israel Kugen, P.E.
Director, Division of Zoning

Julius Spector PE
Chief Engineer

SCALE IN FEET
300 0 600

NOTE:

——— indicates Zoning District boundary.

. . . . . The area enclosed by the fine dotted line is proposed to be changed from C2-5 and R8 Districts to a C2-8 District.

indicates a C1-1 District.

indicates a C2-5 District.

D-49 indicates a Restrictive Declaration.

indicates a Special Transit Authority Area.

JLR

C. D. 10

C800324ZMM

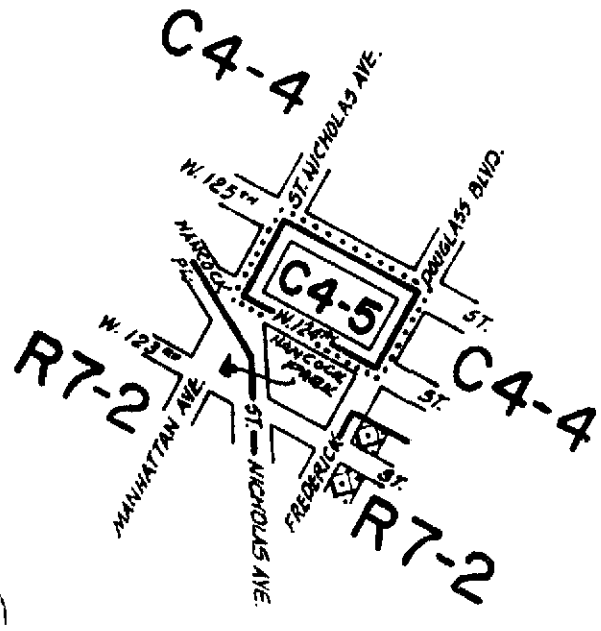

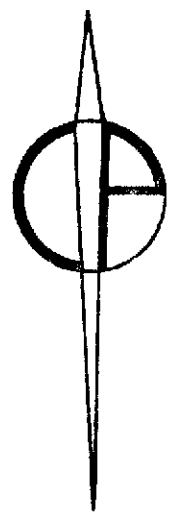

APPROVED BY BOARD OF ESTIMATE

CALENDAR # 7

DATE AUG. 21, 1980

A-1293

CITY PLANNING COMMISSION

CITY OF NEW YORK

DIAGRAM SHOWING PROPOSED ZONING CHANGE ON SECTIONAL MAP 6a

BOROUGH OF MANHATTAN

Certification Date:

New York **April 7, 1980**

Director, Division of Zoning

Chief Engineer

SCALE IN FEET

600 300 0 600

NOTE:

——— indicates Zoning District boundary.

. . . . . The area enclosed by the fine dotted line is proposed to be changed from a C4-4 District to a C4-5 District.

▨ indicates a C2-4 District.

W.C.

C.D. 6

C8004782 MM

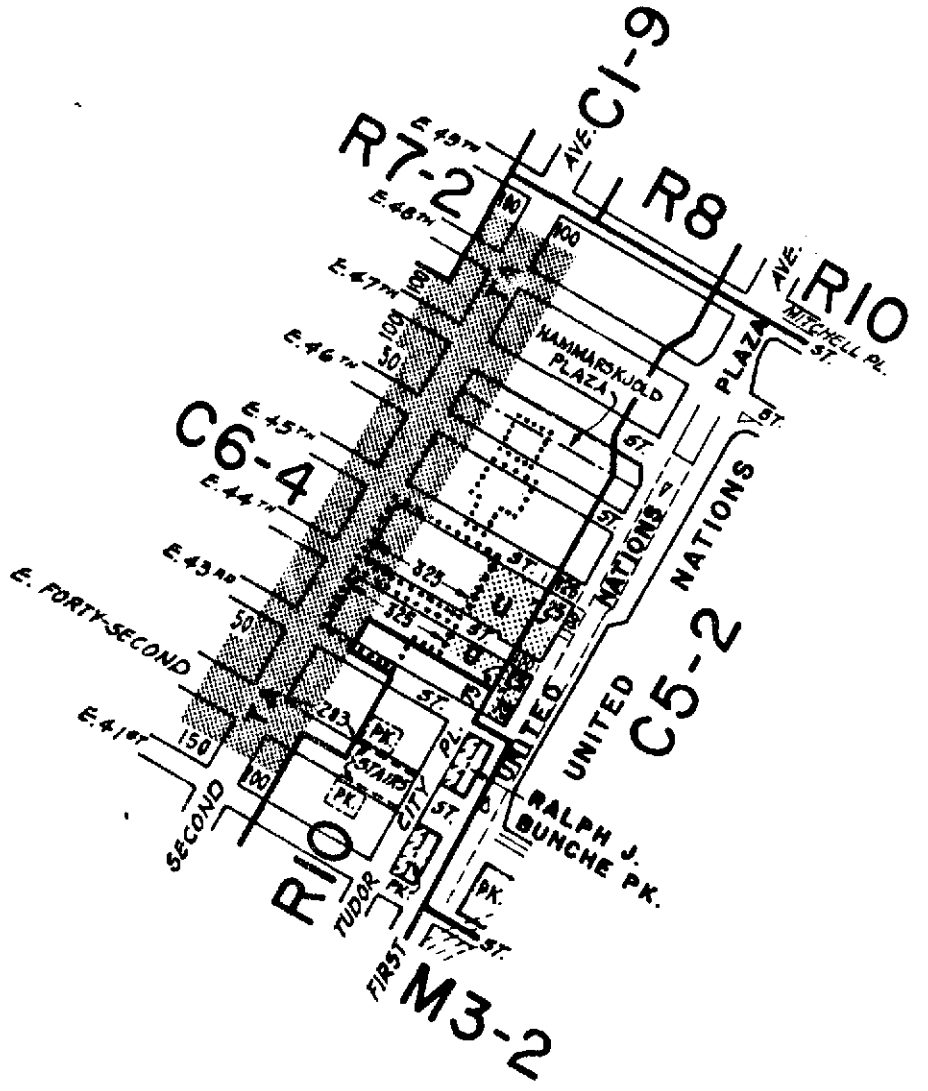

CITY PLANNING COMMISSION

CITY OF NEW YORK

DIAGRAM SHOWING PROPOSED ZONING CHANGE ON SECTIONAL MAP 8d

BOROUGH OF MANHATTAN

Certification Date:

New York, **May 19, 1980**

Director, Division of Zoning

Julius Spector PE

Chief Engineer

SCALE IN FEET

600 300 0 600

APPROVED BY BOARD OF ESTIMATE

CALENDAR # 15

DATE AUG. 21, 1980

A-1295

NOTE:

——— indicates Zoning District boundary.

..... The area enclosed by the fine dotted line is proposed to be changed **by the elimination of a special United Nations Development District.**

indicates a C1-5 District.

U **indicates a special United Nations Development District.**

TA **indicates a special Transit Land Use District.**

jlc.

C.D. 1

C 800 461 ZMM

APPROVED BY BOARD OF ESTIMATE

CALENDAR # 9

DATE 11-13-80

A - 1299

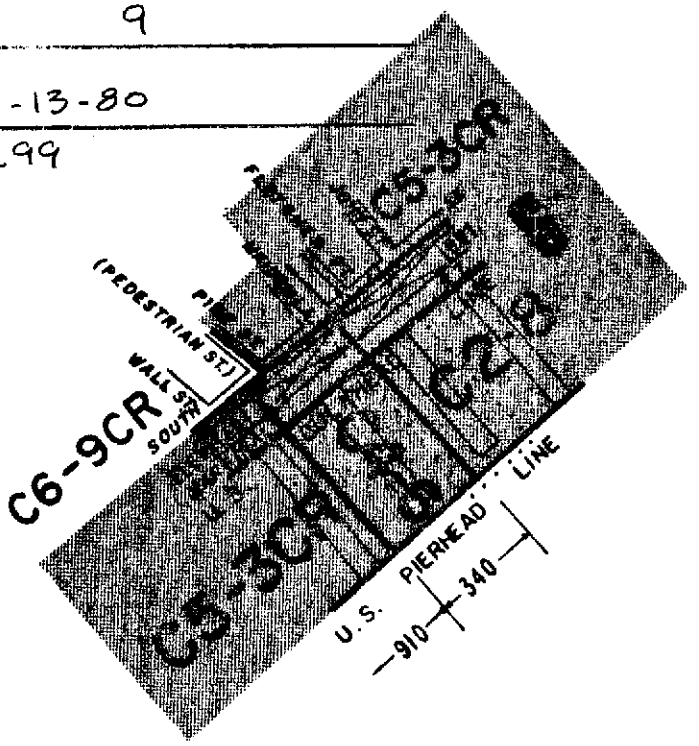

CITY PLANNING COMMISSION

CITY OF NEW YORK

DIAGRAM SHOWING PROPOSED ZONING CHANGE ON SECTIONAL MAP 12b

BOROUGH OF MANHATTAN

Certification Date

New York, *June 2, 1980*

Director, of Zoning

Julius Spector P.E.

Chief, Engineer

SCALE IN FEET

600 300 0 600

NOTE:

——— indicates Zoning District boundary.

. . . . . The area enclosed by the fine dotted line is proposed to be changed from a C4-6 District to a C2-8 District.

S indicates a Special South Street Seaport District.

C.D. 6 C800753ZMM

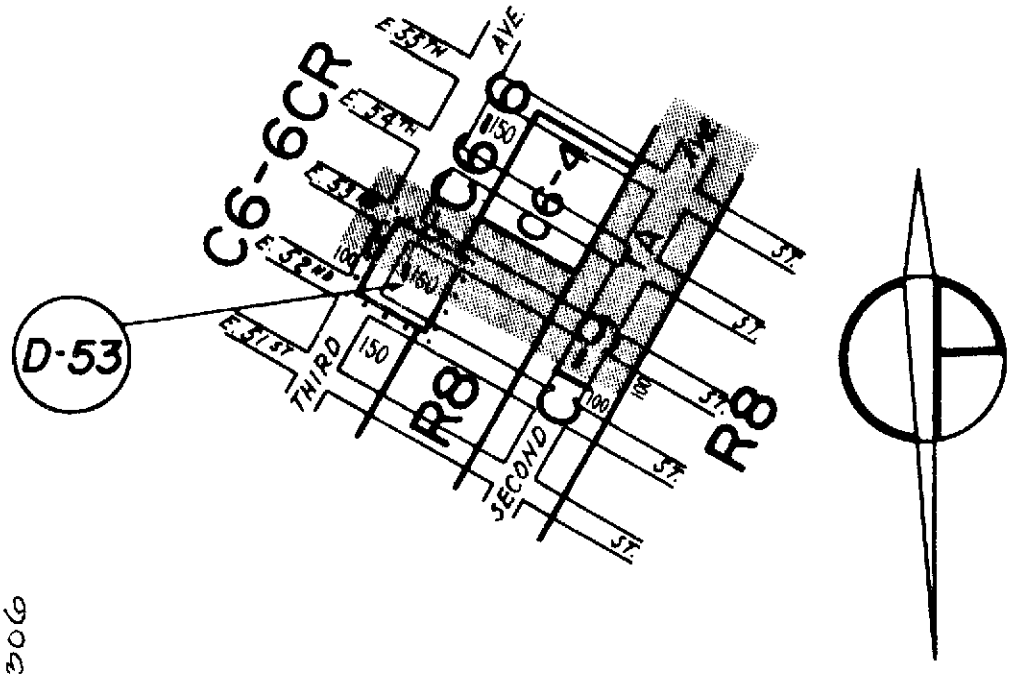

APPROVED BY BOARD OF ESTIMATE
CALENDAR # 12
DATE 2-26-81
A-1306

CITY PLANNING COMMISSION
CITY OF NEW YORK

DIAGRAM SHOWING PROPOSED ZONING CHANGE ON SECTIONAL MAP

8d

BOROUGH OF MANHATTAN

Certification Date:
New York, September 29, 1980
As Modified October 24, 1980

Israel Lowan, P.E.
Director, Division of Zoning

Julius Dector P.E.
Chief Engineer

SCALE IN FEET
600 300 0 600

NOTE:

——— indicates Zoning District boundary.

. . . . . The area enclosed by the fine dotted line is proposed to be changed from C6-6CR and R8 Districts to a C6-6 District, a portion of which falls within an existing Special Transit Land Use District.

TA Indicates a Special Transit Land Use District.

(D) indicates a Restrictive Declaration.

JLR

C.B. 2,4,8 5

S 800459 ZMM

NOTE:

..... The area enclosed by the fine dotted line is proposed to be changed from a C6-4 and C6-2 Districts to a C6-4M and C6-2M Districts.

NOTE:

..... The area enclosed by the fine dotted line is proposed to be changed from an MI-5 and C8-4 Districts to C6-1 and C6-2 Districts.

NOTE:

..... The area enclosed by the fine dotted line is proposed to be changed from C6-4, C6-2, MI-5 and MI-6 Districts to C6-4M, C6-2M, MI-5M and MI-6M Districts.

NOTE:

..... The area enclosed by the fine dotted line is proposed to be changed from an MI-5B District to an MI-5A District.

CITY PLANNING COMMISSION
CITY OF NEW YORK

DIAGRAM SHOWING PROPOSED
ZONING CHANGE
ON SECTIONAL MAPS
8b, 8d, 12a, 8 12c
BOROUGH OF
MANHATTAN

Certification Date
Sept. 2, 1980
Modification Date
Feb. 9, 1981
Modified by Bd. of Est.
Apr. 9, 1981

Director, of Zoning

Julius Spector P.E.
Chief, Engineer

SCALE IN FEET
600 300 0 600

NOTE:

indicates Zoning District boundary.
indicates a C1-5 District.
indicates a C2-5 District.
LHI indicates a Limited Height District.
T indicates a Special Theater District.
(D) indicates a Restrictive Declaration.
LMM indicates a Lower Manhattan Mixed Use District.
F indicates a Special 5th. Ave. District.

C.D. 4

C800944ZMM

APPROVED BY BOARD OF ESTIMATE
CALENDAR # 7
DATE 4-9-81
A-1309

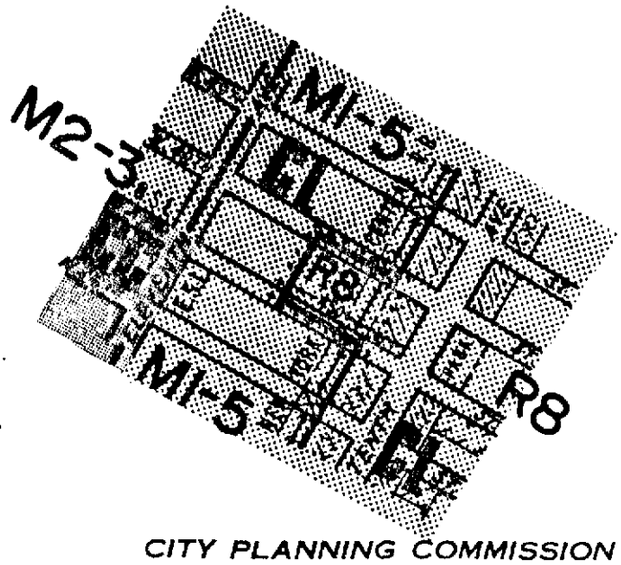

CITY PLANNING COMMISSION
CITY OF NEW YORK

DIAGRAM SHOWING PROPOSED ZONING CHANGE ON SECTIONAL MAP

8c

BOROUGH OF MANHATTAN

Certification Date:
New York, November 10, 1980

Director, Division of Zoning P.E.

Chief Engineer P.E.

SCALE IN FEET
600 300 0 600

NOTE:

——— indicates Zoning District boundary.

..... The area enclosed by the fine dotted line is proposed to be changed from an M1-5 District to an R8 District.

indicates a C1-5 District.

Indicates a C2-5 District.

CC Indicates a Special New York City Convention and Exhibition Center Development District.

CL indicates a Special Clinton Preservation District.

JMR

C790634ZMM

C. D. 6

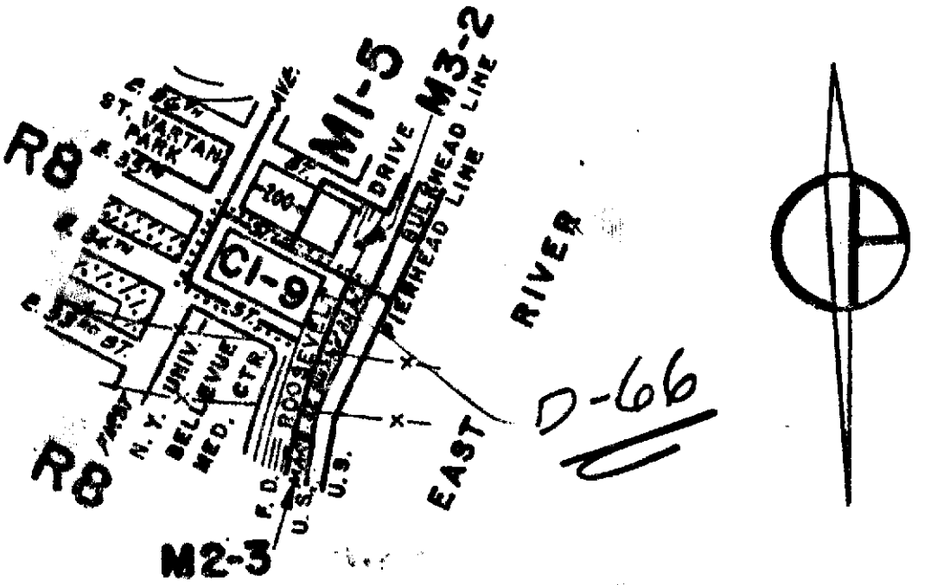

CITY PLANNING COMMISSION
CITY OF NEW YORK

DIAGRAM SHOWING PROPOSED ZONING CHANGE ON SECTIONAL MAP 8d

BOROUGH OF MANHATTAN

Certification Date:
New York, December 29, 1980

Director, Division of Zoning

Chief Engineer

SCALE IN FEET
400 200 0 400

NOTE:
——— indicates Zoning District boundary.
..... The area enclosed by the fine dotted line is proposed to be changed from an M1-5 District to a C1-9 District.
XXXXX indicates a C2-4 District.

11a.

APPROVED BY BOARD OF ESTIMATE

CALENDAR # 3

DATE 6-11-81

A-1316

C.D. 5

C810124 ZMM

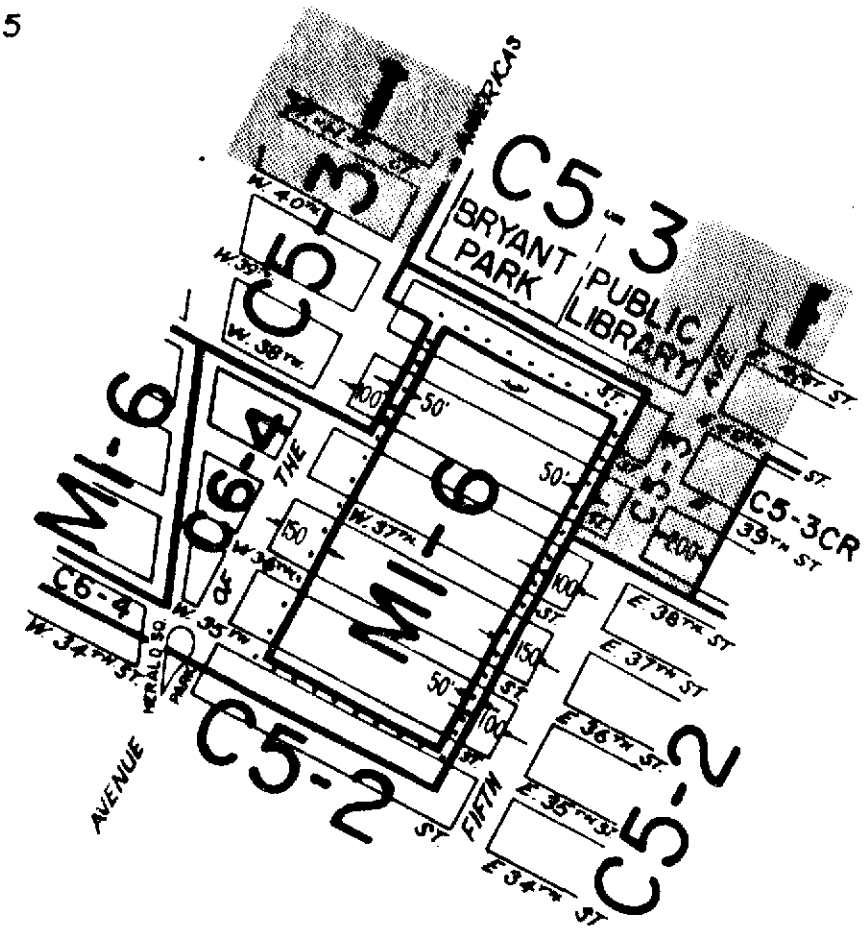

CITY PLANNING COMMISSION

CITY OF NEW YORK

DIAGRAM SHOWING PROPOSED ZONING CHANGE ON SECTIONAL MAP

8 d

BOROUGH OF MANHATTAN

APPROVED BY BOARD OF ESTIMATE

CALENDAR # 72

DATE 7-23-81

A-1318

Certification Date

New York, Feb. 9, 1981

Director, of Zoning

Julius Spector P.E.

Chief, Engineer

Secretary

SCALE IN FEET

600 300 0 600

NOTE:

——— indicates Zoning District boundary.

. . . . . The area enclosed by the fine dotted line is proposed to be changed from a C6-4 District (proposed C6-4M District as per C800459ZMM) to an M1-6 District.

T indicates a Special Theater District.

F indicates a Special 5th. Ave. District.

C. D. 9

C800208ZMM

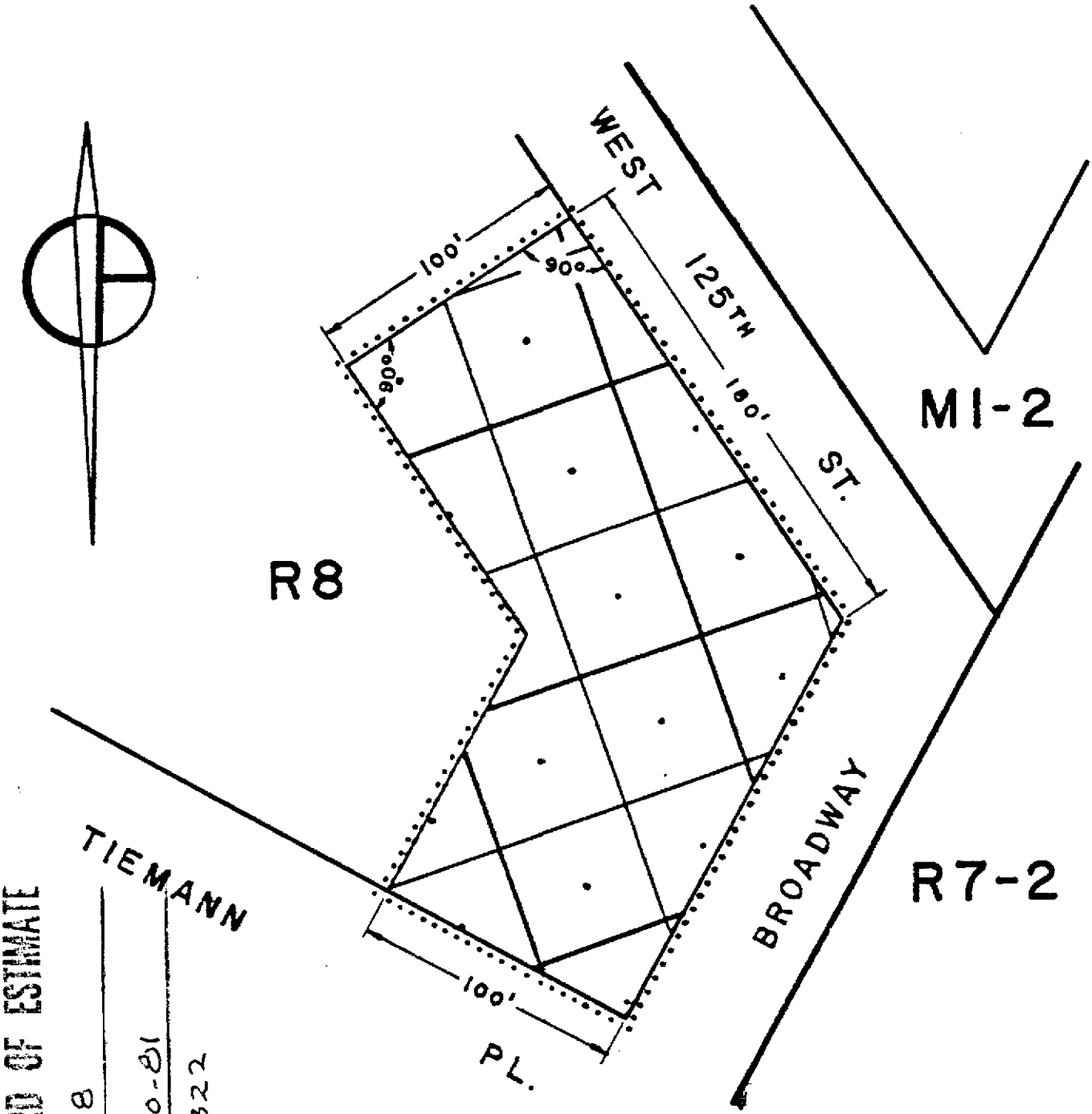

APPROVED BY BOARD OF ESTIMATE
CALENDAR # 8
DATE 8-20-81
A-1322

CITY PLANNING COMMISSION
CITY OF NEW YORK

DIAGRAM SHOWING PROPOSED ZONING CHANGE ON SECTIONAL MAP 5c

BOROUGH OF MANHATTAN

Certification Date:
New York, March 16, 1981

Richard Ruegelhaupt, P.E.
Acting Director, Division of Zoning

Julius Spector P.E.
Chief Engineer

SCALE IN FEET
0 50 100

NOTE:

——— indicates Zoning District boundary.

..... The area enclosed by the fine dotted line is proposed to be changed from a C1-4 District to a C2-4 District.

▨ indicates a C2-4 District.

M.C.

C. D. 3

C801025ZMM

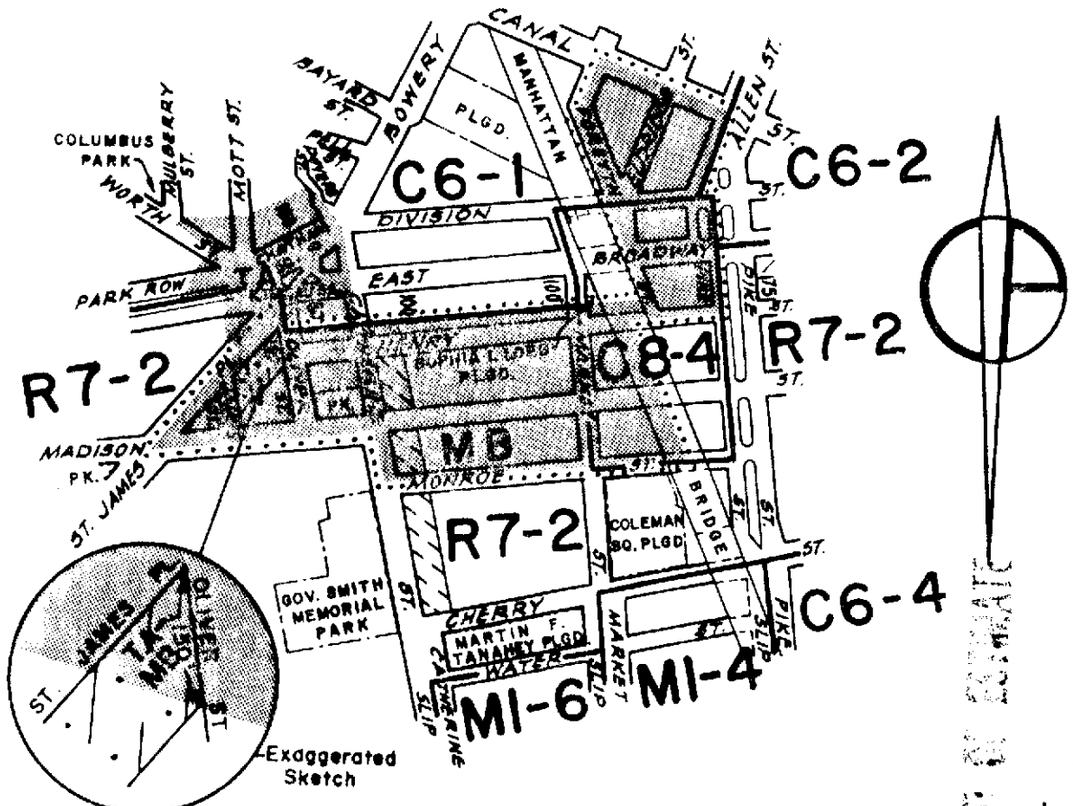

This triangular section 150' south of St. James Pl. and Oliver St., is in both a TA District and a MB District.

CITY PLANNING COMMISSION

CITY OF NEW YORK

DIAGRAM SHOWING PROPOSED ZONING CHANGE ON SECTIONAL MAP

12d

BOROUGH OF MANHATTAN

Certification Date:

New York, March 30, 1981

Director, Division of Zoning

Chief Engineer

SCALE IN FEET

600 300 0 600

APPROVED BY BOARD OF ESTIMATE

CALENDAR # 5 DATE 8-20-81

A-1319

NOTE:

——— indicates Zoning District boundary.

..... The area enclosed by the fine dotted line is proposed to be changed to a Special Manhattan Bridge District.

indicates a C1-5 District.

indicates a C2-5 District.

TA indicates a Special Transit Land Use District.

H.C.

C.D.3

C3102752MM

APPROVED BY BOARD OF ESTIMATE

CALENDAR # 6

DATE 8-20-81

A-1320

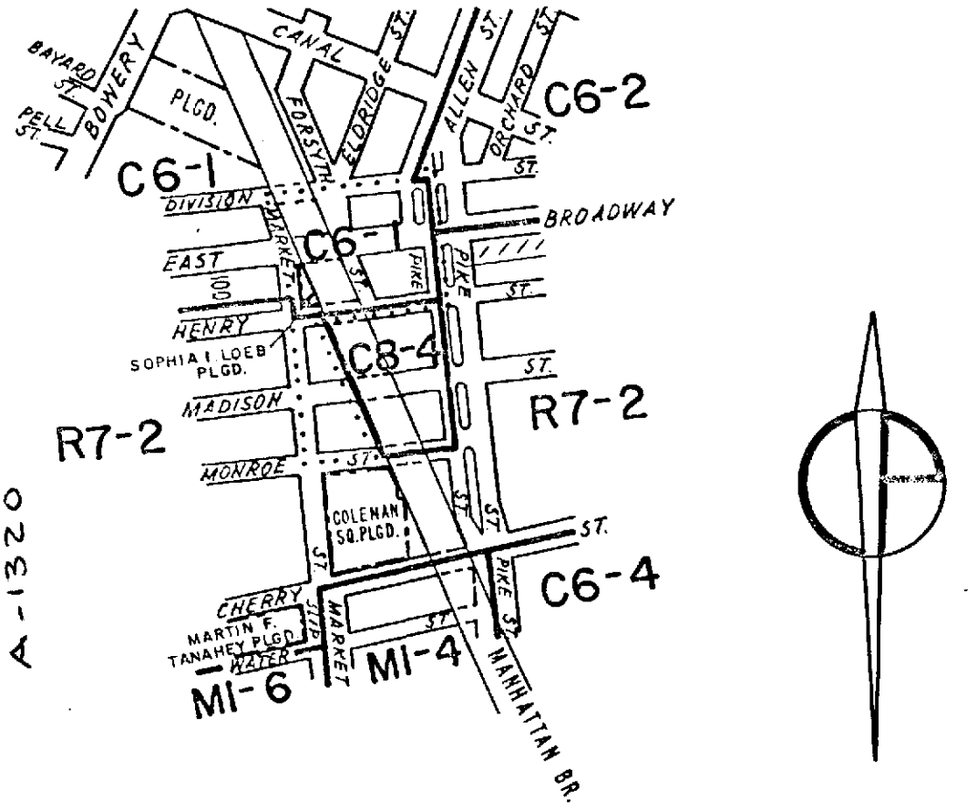

CITY PLANNING COMMISSION

CITY OF NEW YORK

DIAGRAM SHOWING PROPOSED ZONING CHANGE ON SECTIONAL MAP

12d

BOROUGH OF MANHATTAN

Certification Date:
New York, March 30, 1981

Israel Kleman P.E.
Director, Division of Zoning
and
Acting Chief Engineer

SCALE IN FEET

600 300 0 600

NOTE:

——— indicates Zoning District boundary.

..... The area enclosed by the fine dotted line is proposed to be changed from a C8-4 District to C6-1 and R7-2 Districts.

indicates a C1-5 District.

JDH

C.D. 1

C 810193 ZMM

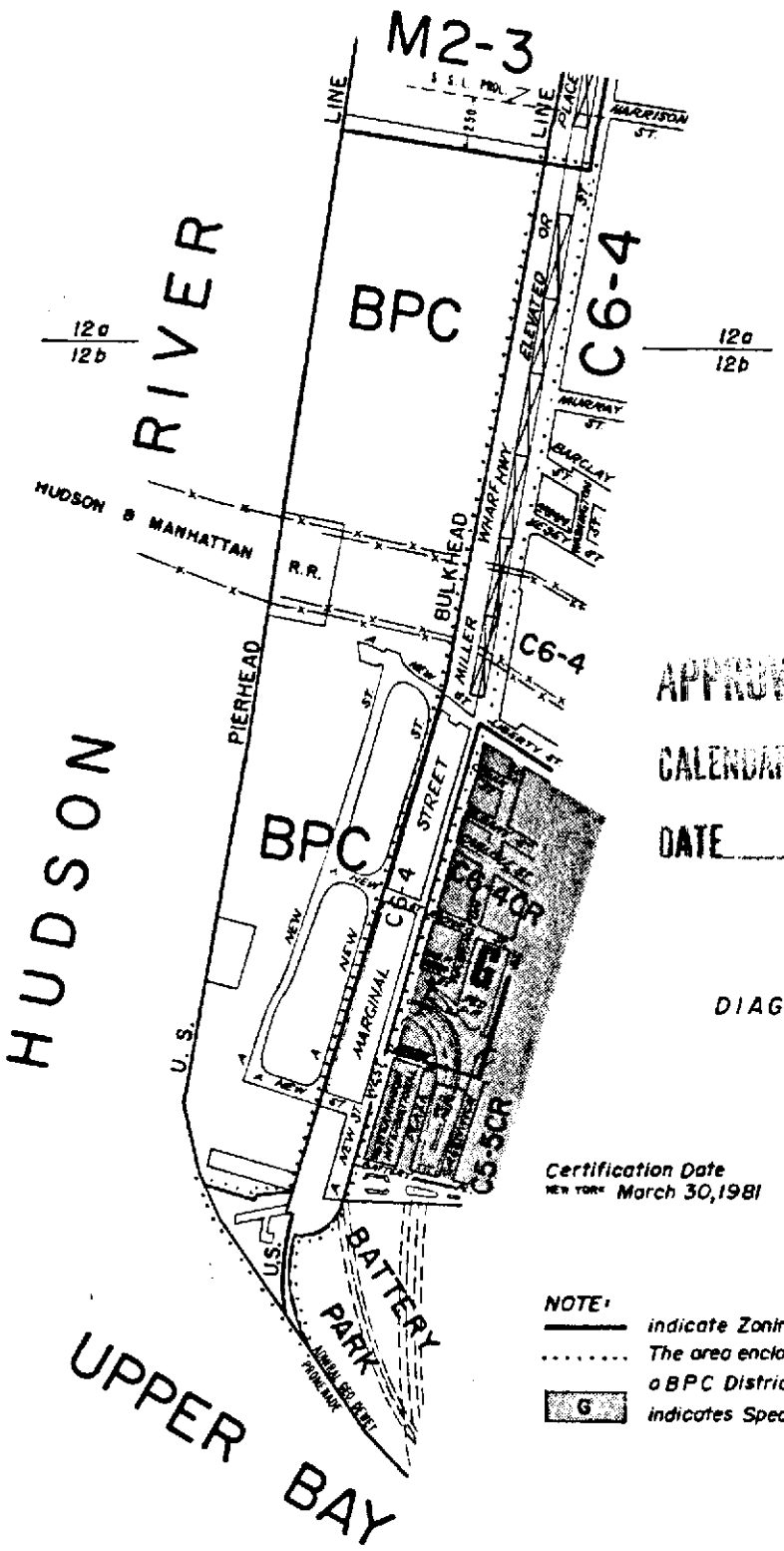

APPROVED BY BOARD OF ESTIMATE

CALENDAR # 2

DATE 9-24-81

A-1326

CITY PLANNING COMMISSION
CITY OF NEW YORK
DIAGRAM SHOWING PROPOSED
ZONING CHANGE
ON SECTIONAL MAPS
12a & 12b
BOROUGH OF
MANHATTAN

Certification Date
NEW YORK March 30, 1981

Director of Zoning, P.E.
and
Acting Chief Engineer

SCALE IN FEET
600 300 0 600

NOTE:

——— indicate Zoning District boundary.

..... The area enclosed by the fine dotted line is proposed to be changed from a BPC District to a C6-4 District.

G indicates Special Greenwich Street Development District.

C.D. 8

C 820215 ZMM

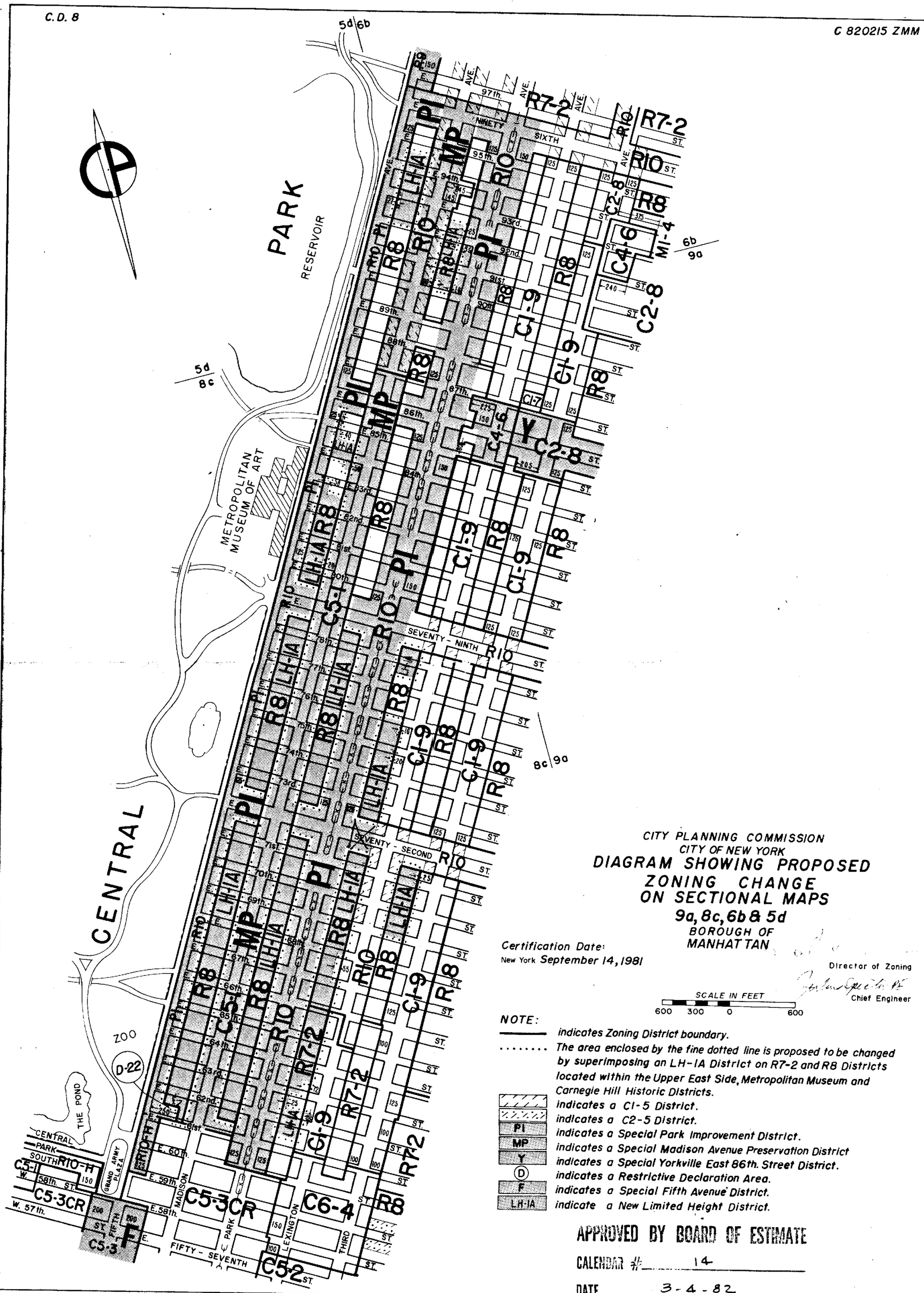

CITY PLANNING COMMISSION
CITY OF NEW YORK

DIAGRAM SHOWING PROPOSED ZONING CHANGE ON SECTIONAL MAPS 9a, 8c, 6b & 5d

BOROUGH OF MANHATTAN

Certification Date:
New York September 14, 1981

Director of Zoning

SCALE IN FEET
600 300 0 600

NOTE:

——— indicates Zoning District boundary.

..... The area enclosed by the fine dotted line is proposed to be changed by superimposing an LH-1A District on R7-2 and R8 Districts located within the Upper East Side, Metropolitan Museum and Carnegie Hill Historic Districts.

indicates a C1-5 District.

indicates a C2-5 District.

PI indicates a Special Park Improvement District.

MP indicates a Special Madison Avenue Preservation District

Y indicates a Special Yorkville East 86th. Street District.

(D) indicates a Restrictive Declaration Area.

F indicates a Special Fifth Avenue District.

LH-1A indicate a New Limited Height District.

APPROVED BY BOARD OF ESTIMATE

CALENDAR # 14

DATE 3-4-82

A-1338

C.D. 4, 5, 6, 7

C820214ZMM

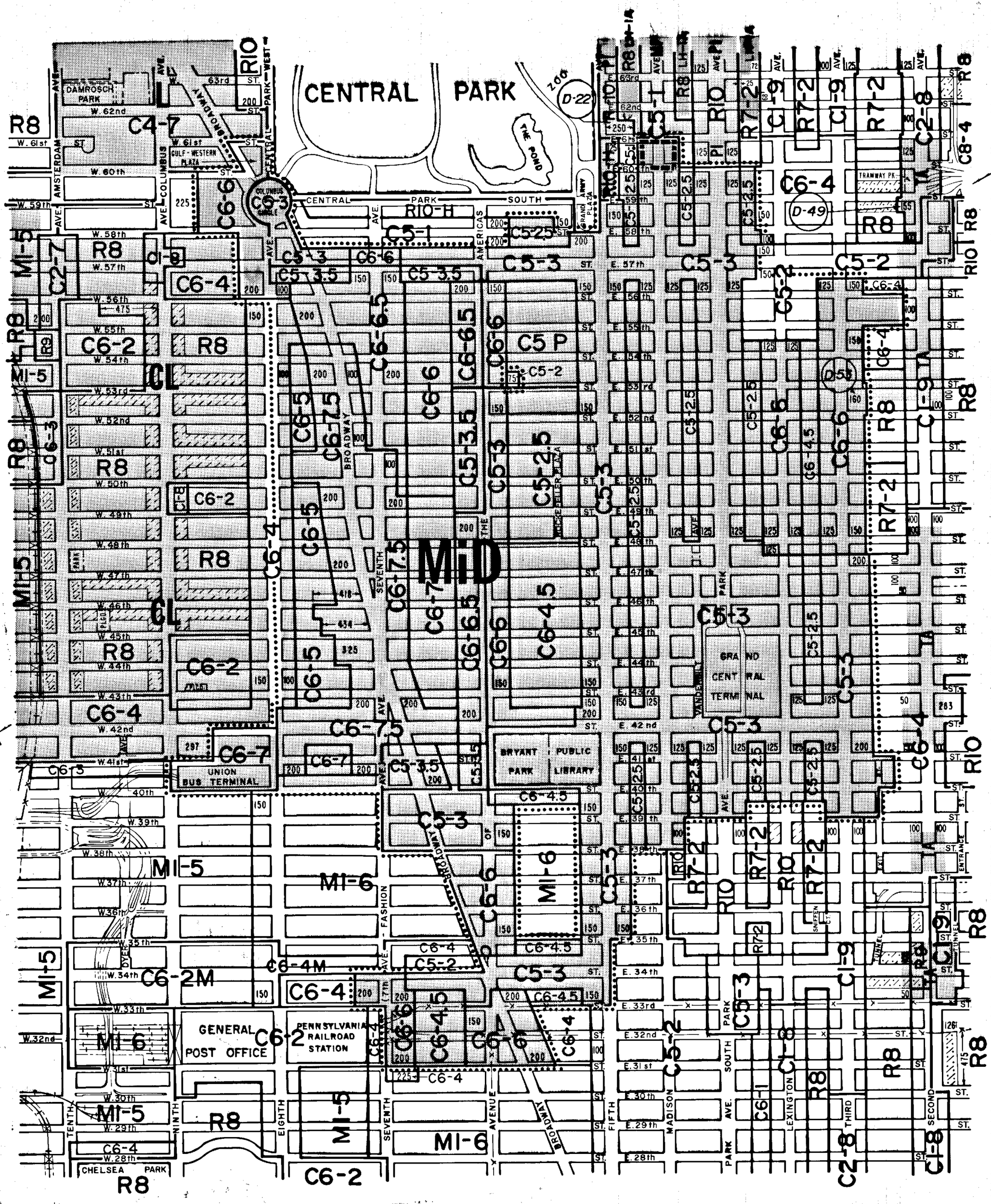
CENTRAL PARK
CENTRAL PARK SOUTH
MiD
R8
C4-7
C6-6
C6-4
C6-2
C6-7
C5-3
C5-25
C5-2
C5-1
C6-5
C6-7.5
C6-6.5
C6-4.5
C5 P
C6-2M
C6-4M
MI-5
MI-6
R10
R10-H
R7-2
C1-9
C2-8
C8-4
C6-4A
C6-9A
C6-7A
C1-8
C2-7
C6-3
C6-3A
C6-1
C1-8A
C1-5
C2-5
C6-1A
C6-4.5A
C6-5.5
C6-7.5A
C6-5A
C6-6A
C6-6.5A
C6-4.5A
C6-4M
C6-2M
C6-2A
C6-3A
C6-3X
C6-4X
C6-5X
C6-6X
C6-7X
C6-7T
C6-7.5X
C6-9A
C6-9X
C6-4.5X
C6-5.5X
C6-6.5X
C6-7.5X
C6-4.5M
C6-5.5M
C6-6.5M
C6-7.5M
C6-9X
C6-9T
C6-9TA
C6-9XA
C6-9XT
C6-9XTA
C6-9XTT
C6-9XTTA
C6-9XTTT
C6-9XTTTA
C6-9XTTTT
C6-9XTTTTA
C6-9XTTTTT
C6-9XTTTTTA
C6-9XTTTTTT
C6-9XTTTTTTA
C6-9XTTTTTTT
C6-9XTTTTTTTA
C6-9XTTTTTTTT
C6-9XTTTTTTTTA
C6-9XTTTTTTTTT
C6-9XTTTTTTTTTA
C6-9XTTTTTTTTTT
C6-9XTTTTTTTTTTA
C6-9XTTTTTTTTTTT
C6-9XTTTTTTTTTTTA
C6-9XTTTTTTTTTTTT
C6-9XTTTTTTTTTTTTA
C6-9XTTTTTTTTTTTTT
C6-9XTTTTTTTTTTTTTA
C6-9XTTTTTTTTTTTTTT
C6-9XTTTTTTTTTTTTTTA
C6-9XTTTTTTTTTTTTTTT
C6-9XTTTTTTTTTTTTTTTA
C6-9XTTTTTTTTTTTTTTTT
C6-9XTTTTTTTTTTTTTTTTA
C6-9XTTTTTTTTTTTTTTTTT
C6-9XTTTTTTTTTTTTTTTTTA
C6-9XTTTTTTTTTTTTTTTTTT
C6-9XTTTTTTTTTTTTTTTTTTA
C6-9XTTTTTTTTTTTTTTTTTTT
C6-9XTTTTTTTTTTTTTTTTTTTA
C6-9XTTTTTTTTTTTTTTTTTTTT
C6-9XTTTTTTTTTTTTTTTTTTTTA
C6-9XTTTTTTTTTTTTTTTTTTTTT
C6-9XTTTTTTTTTTTTTTTTTTTTTA
C6-9XTTTTTTTTTTTTTTTTTTTTTT
C6-9XTTTTTTTTTTTTTTTTTTTTTTA
C6-9XTTTTTTTTTTTTTTTTTTTTTTT
C6-9XTTTTTTTTTTTTTTTTTTTTTTTA
C6-9XTTTTTTTTTTTTTTTTTTTTTTTT
C6-9XTTTTTTTTTTTTTTTTTTTTTTTTA
C6-9XTTTTTTTTTTTTTTTTTTTTTTTTT
C6-9XTTTTTTTTTTTTTTTTTTTTTTTTTA
C6-9XTTTTTTTTTTTTTTTTTTTTTTTTTT
C6-9XTTTTTTTTTTTTTTTTTTTTTTTTTTA
C6-9XTTTTTTTTTTTTTTTTTTTTTTTTTTT
C6-9XTTTTTTTTTTTTTTTTTTTTTTTTTTTA
C6-9XTTTTTTTTTTTTTTTTTTTTTTTTTTTT
C6-9XTTTTTTTTTTTTTTTTTTTTTTTTTTTTA
C6-9XTTTTTTTTTTTTTTTTTTTTTTTTTTTTT
C6-9XTTTTTTTTTTTTTTTTTTTTTTTTTTTTTA
C6-9XTTTTTTTTTTTTTTTTTTTTTTTTTTTTTT
C6-9XTTTTTTTTTTTTTTTTTTTTTTTTTTTTTTA
C6-9XTTTTTTTTTTTTTTTTTTTTTTTTTTTTTTT
C6-9XTTTTTTTTTTTTTTTTTTTTTTTTTTTTTTTA
C6-9XTTTTTTTTTTTTTTTTTTTTTTTTTTTTTTTT
C6-9XTTTTTTTTTTTTTTTTTTTTTTTTTTTTTTTTA
C6-9XTTTTTTTTTTTTTTTTTTTTTTTTTTTTTTTTT
C6-9XTTTTTTTTTTTTTTTTTTTTTTTTTTTTTTTTTA
C6-9XTTTTTTTTTTTTTTTTTTTTTTTTTTTTTTTTTT
C6-9XTTTTTTTTTTTTTTTTTTTTTTTTTTTTTTTTTTA
C6-9XTTTTTTTTTTTTTTTTTTTTTTTTTTTTTTTTTTT
C6-9XTTTTTTTTTTTTTTTTTTTTTTTTTTTTTTTTTTTA
C6-9XTTTTTTTTTTTTTTTTTTTTTTTTTTTTTTTTTTTT
C6-9XTTTTTTTTTTTTTTTTTTTTTTTTTTTTTTTTTTTTA
C6-9XTTTTTTTTTTTTTTTTTTTTTTTTTTTTTTTTTTTTT
C6-9XTTTTTTTTTTTTTTTTTTTTTTTTTTTTTTTTTTTTTA
C6-9XTTTTTTTTTTTTTTTTTTTTTTTTTTTTTTTTTTTTTT
C6-9XTTTTTTTTTTTTTTTTTTTTTTTTTTTTTTTTTTTTTTA
C6-9XTTTTTTTTTTTTTTTTTTTTTTTTTTTTTTTTTTTTTTT
C6-9XTTTTTTTTTTTTTTTTTTTTTTTTTTTTTTTTTTTTTTTA
C6-9XTTTTTTTTTTTTTTTTTTTTTTTTTTTTTTTTTTTTTTTT
C6-9XTTTTTTTTTTTTTTTTTTTTTTTTTTTTTTTTTTTTTTTTA
C6-9XTTTTTTTTTTTTTTTTTTTTTTTTTTTTTTTTTTTTTTTTT
C6-9XTTTTTTTTTTTTTTTTTTTTTTTTTTTTTTTTTTTTTTTTTA
C6-9XTTTTTTTTTTTTTTTTTTTTTTTTTTTTTTTTTTTTTTTTTT
C6-9XTTTTTTTTTTTTTTTTTTTTTTTTTTTTTTTTTTTTTTTTTTA
C6-9XTTTTTTTTTTTTTTTTTTTTTTTTTTTTTTTTTTTTTTTTTTT
C6-9XTTTTTTTTTTTTTTTTTTTTTTTTTTTTTTTTTTTTTTTTTTTA
C6-9XTTTTTTTTTTTTTTTTTTTTTTTTTTTTTTTTTTTTTTTTTTTT
C6-9XTTTTTTTTTTTTTTTTTTTTTTTTTTTTTTTTTTTTTTTTTTTTA
C6-9XTTTTTTTTTTTTTTTTTTTTTTTTTTTTTTTTTTTTTTTTTTTTT
C6-9XTTTTTTTTTTTTTTTTTTTTTTTTTTTTTTTTTTTTTTTTTTTTTA
C6-9XTTTTTTTTTTTTTTTTTTTTTTTTTTTTTTTTTTTTTTTTTTTTTT
C6-9XTTTTTTTTTTTTTTTTTTTTTTTTTTTTTTTTTTTTTTTTTTTTTTA
C6-9XTTTTTTTTTTTTTTTTTTTTTTTTTTTTTTTTTTTTTTTTTTTTTTT
C6-9XTTTTTTTTTTTTTTTTTTTTTTTTTTTTTTTTTTTTTTTTTTTTTTTA
C6-9XTTTTTTTTTTTTTTTTTTTTTTTTTTTTTTTTTTTTTTTTTTTTTTTT
C6-9XTTTTTTTTTTTTTTTTTTTTTTTTTTTTTTTTTTTTTTTTTTTTTTTTA
C6-9XTTTTTTTTTTTTTTTTTTTTTTTTTTTTTTTTTTTTTTTTTTTTTTTTT
C6-9XTTTTTTTTTTTTTTTTTTTTTTTTTTTTTTTTTTTTTTTTTTTTTTTTTA
C6-9XTTTTTTTTTTTTTTTTTTTTTTTTTTTTTTTTTTTTTTTTTTTTTTTTTT
C6-9XTTTTTTTTTTTTTTTTTTTTTTTTTTTTTTTTTTTTTTTTTTTTTTTTTTA
C6-9XTTTTTTTTTTTTTTTTTTTTTTTTTTTTTTTTTTTTTTTTTTTTTTTTTTT
C6-9XTTTTTTTTTTTTTTTTTTTTTTTTTTTTTTTTTTTTTTTTTTTTTTTTTTTA
C6-9XTTTTTTTTTTTTTTTTTTTTTTTTTTTTTTTTTTTTTTTTTTTTTTTTTTTT
C6-9XTTTTTTTTTTTTTTTTTTTTTTTTTTTTTTTTTTTTTTTTTTTTTTTTTTTTA
C6-9XTTTTTTTTTTTTTTTTTTTTTTTTTTTTTTTTTTTTTTTTTTTTTTTTTTTTT
C6-9XTTTTTTTTTTTTTTTTTTTTTTTTTTTTTTTTTTTTTTTTTTTTTTTTTTTTTA
C6-9XTTTTTTTTTTTTTTTTTTTTTTTTTTTTTTTTTTTTTTTTTTTTTTTTTTTTTT
C6-9XTTTTTTTTTTTTTTTTTTTTTTTTTTTTTTTTTTTTTTTTTTTTTTTTTTTTTTA
C6-9XTTTTTTTTTTTTTTTTTTTTTTTTTTTTTTTTTTTTTTTTTTTTTTTTTTTTTTT
C6-9XTTTTTTTTTTTTTTTTTTTTTTTTTTTTTTTTTTTTTTTTTTTTTTTTTTTTTTTA
C6-9XTTTTTTTTTTTTTTTTTTTTTTTTTTTTTTTTTTTTTTTTTTTTTTTTTTTTTTTT
C6-9XTTTTTTTTTTTTTTTTTTTTTTTTTTTTTTTTTTTTTTTTTTTTTTTTTTTTTTTTA
C6-9XTTTTTTTTTTTTTTTTTTTTTTTTTTTTTTTTTTTTTTTTTTTTTTTTTTTTTTTTT
C6-9XTTTTTTTTTTTTTTTTTTTTTTTTTTTTTTTTTTTTTTTTTTTTTTTTTTTTTTTTTA
C6-9XTTTTTTTTTTTTTTTTTTTTTTTTTTTTTTTTTTTTTTTTTTTTTTTTTTTTTTTTTT
C6-9XTTTTTTTTTTTTTTTTTTTTTTTTTTTTTTTTTTTTTTTTTTTTTTTTTTTTTTTTTTA
C6-9XTTTTTTTTTTTTTTTTTTTTTTTTTTTTTTTTTTTTTTTTTTTTTTTTTTTTTTTTTTT
C6-9XTTTTTTTTTTTTTTTTTTTTTTTTTTTTTTTTTTTTTTTTTTTTTTTTTTTTTTTTTTTA
C6-9XTTTTTTTTTTTTTTTTTTTTTTTTTTTTTTTTTTTTTTTTTTTTTTTTTTTTTTTTTTTT
C6-9XTTTTTTTTTTTTTTTTTTTTTTTTTTTTTTTTTTTTTTTTTTTTTTTTTTTTTTTTTTTTA
C6-9XTTTTTTTTTTTTTTTTTTTTTTTTTTTTTTTTTTTTTTTTTTTTTTTTTTTTTTTTTTTTT
C6-9XTTTTTTTTTTTTTTTTTTTTTTTTTTTTTTTTTTTTTTTTTTTTTTTTTTTTTTTTTTTTTA
C6-9XTTTTTTTTTTTTTTTTTTTTTTTTTTTTTTTTTTTTTTTTTTTTTTTTTTTTTTTTTTTTTT
C6-9XTTTTTTTTTTTTTTTTTTTTTTTTTTTTTTTTTTTTTTTTTTTTTTTTTTTTTTTTTTTTTTA
C6-9XTTTTTTTTTTTTTTTTTTTTTTTTTTTTTTTTTTTTTTTTTTTTTTTTTTTTTTTTTTTTTTT
C6-9XTTTTTTTTTTTTTTTTTTTTTTTTTTTTTTTTTTTTTTTTTTTTTTTTTTTTTTTTTTTTTTTA
C6-9XTTTTTTTTTTTTTTTTTTTTTTTTTTTTTTTTTTTTTTTTTTTTTTTTTTTTTTTTTTTTTTTT
C6-9XTTTTTTTTTTTTTTTTTTTTTTTTTTTTTTTTTTTTTTTTTTTTTTTTTTTTTTTTTTTTTTTTA
C6-9XTTTTTTTTTTTTTTTTTTTTTTTTTTTTTTTTTTTTTTTTTTTTTTTTTTTTTTTTTTTTTTTTT
C6-9XTTTTTTTTTTTTTTTTTTTTTTTTTTTTTTTTTTTTTTTTTTTTTTTTTTTTTTTTTTTTTTTTTA
C6-9XTTTTTTTTTTTTTTTTTTTTTTTTTTTTTTTTTTTTTTTTTTTTTTTTTTTTTTTTTTTTTTTTTT
C6-9XTTTTTTTTTTTTTTTTTTTTTTTTTTTTTTTTTTTTTTTTTTTTTTTTTTTTTTTTTTTTTTTTTTA
C6-9XTTTTTTTTTTTTTTTTTTTTTTTTTTTTTTTTTTTTTTTTTTTTTTTTTTTTTTTTTTTTTTTTTTT
C6-9XTTTTTTTTTTTTTTTTTTTTTTTTTTTTTTTTTTTTTTTTTTTTTTTTTTTTTTTTTTTTTTTTTTTA
C6-9XTTTTTTTTTTTTTTTTTTTTTTTTTTTTTTTTTTTTTTTTTTTTTTTTTTTTTTTTTTTTTTTTTTTT
C6-9XTTTTTTTTTTTTTTTTTTTTTTTTTTTTTTTTTTTTTTTTTTTTTTTTTTTTTTTTTTTTTTTTTTTTA
C6-9XTTTTTTTTTTTTTTTTTTTTTTTTTTTTTTTTTTTTTTTTTTTTTTTTTTTTTTTTTTTTTTTTTTTTT
C6-9XTTTTTTTTTTTTTTTTTTTTTTTTTTTTTTTTTTTTTTTTTTTTTTTTTTTTTTTTTTTTTTTTTTTTTA
C6-9XTTTTTTTTTTTTTTTTTTTTTTTTTTTTTTTTTTTTTTTTTTTTTTTTTTTTTTTTTTTTTTTTTTTTTT
C6-9XTTTTTTTTTTTTTTTTTTTTTTTTTTTTTTTTTTTTTTTTTTTTTTTTTTTTTTTTTTTTTTTTTTTTTTA
C6-9XTTTTTTTTTTTTTTTTTTTTTTTTTTTTTTTTTTTTTTTTTTTTTTTTTTTTTTTTTTTTTTTTTTTTTTT
C6-9XTTTTTTTTTTTTTTTTTTTTTTTTTTTTTTTTTTTTTTTTTTTTTTTTTTTTTTTTTTTTTTTTTTTTTTTA
C6-9XTTTTTTTTTTTTTTTTTTTTTTTTTTTTTTTTTTTTTTTTTTTTTTTTTTTTTTTTTTTTTTTTTTTTTTTT
C6-9XTTTTTTTTTTTTTTTTTTTTTTTTTTTTTTTTTTTTTTTTTTTTTTTTTTTTTTTTTTTTTTTTTTTTTTTTA
C6-9XTTTTTTTTTTTTTTTTTTTTTTTTTTTTTTTTTTTTTTTTTTTTTTTTTTTTTTTTTTTTTTTTTTTTTTTTT
C6-9XTTTTTTTTTTTTTTTTTTTTTTTTTTTTTTTTTTTTTTTTTTTTTTTTTTTTTTTTTTTTTTTTTTTTTTTTTA
C6-9XTTTTTTTTTTTTTTTTTTTTTTTTTTTTTTTTTTTTTTTTTTTTTTTTTTTTTTTTTTTTTTTTTTTTTTTTTT
C6-9XTTTTTTTTTTTTTTTTTTTTTTTTTTTTTTTTTTTTTTTTTTTTTTTTTTTTTTTTTTTTTTTTTTTTTTTTTTA
C6-9XTTTTTTTTTTTTTTTTTTTTTTTTTTTTTTTTTTTTTTTTTTTTTTTTTTTTTTTTTTTTTTTTTTTTTTTTTTT
C6-9XTTTTTTTTTTTTTTTTTTTTTTTTTTTTTTTTTTTTTTTTTTTTTTTTTTTTTTTTTTTTTTTTTTTTTTTTTTTA
C6-9XTTTTTTTTTTTTTTTTTTTTTTTTTTTTTTTTTTTTTTTTTTTTTTTTTTTTTTTTTTTTTTTTTTTTTTTTTTTT
C6-9XTTTTTTTTTTTTTTTTTTTTTTTTTTTTTTTTTTTTTTTTTTTTTTTTTTTTTTTTTTTTTTTTTTTTTTTTTTTTA
C6-9XTTTTTTTTTTTTTTTTTTTTTTTTTTTTTTTTTTTTTTTTTTTTTTTTTTTTTTTTTTTTTTTTTTTTTTTTTTTTT
C6-9XTTTTTTTTTTTTTTTTTTTTTTTTTTTTTTTTTTTTTTTTTTTTTTTTTTTTTTTTTTTTTTTTTTTTTTTTTTTTTA
C6-9XTTTTTTTTTTTTTTTTTTTTTTTTTTTTTTTTTTTTTTTTTTTTTTTTTTTTTTTTTTTTTTTTTTTTTTTTTTTTTT
C6-9XTTTTTTTTTTTTTTTTTTTTTTTTTTTTTTTTTTTTTTTTTTTTTTTTTTTTTTTTTTTTTTTTTTTTTTTTTTTTTTA
C6-9XTTTTTTTTTTTTTTTTTTTTTTTTTTTTTTTTTTTTTTTTTTTTTTTTTTTTTTTTTTTTTTTTTTTTTTTTTTTTTTT
C6-9XTTTTTTTTTTTTTTTTTTTTTTTTTTTTTTTTTTTTTTTTTTTTTTTTTTTTTTTTTTTTTTTTTTTTTTTTTTTTTTTA
C6-9XTTTTTTTTTTTTTTTTTTTTTTTTTTTTTTTTTTTTTTTTTTTTTTTTTTTTTTTTTTTTTTTTTTTTTTTTTTTTTTTT
C6-9XTTTTTTTTTTTTTTTTTTTTTTTTTTTTTTTTTTTTTTTTTTTTTTTTTTTTTTTTTTTTTTTTTTTTTTTTTTTTTTTTA
C6-9XTTTTTTTTTTTTTTTTTTTTTTTTTTTTTTTTTTTTTTTTTTTTTTTTTTTTTTTTTTTTTTTTTTTTTTTTTTTTTTTTT
C6-9XTTTTTTTTTTTTTTTTTTTTTTTTTTTTTTTTTTTTTTTTTTTTTTTTTTTTTTTTTTTTTTTTTTTTTTTTTTTTTTTTTA
C6-9XTTTTTTTTTTTTTTTTTTTTTTTTTTTTTTTTTTTTTTTTTTTTTTTTTTTTTTTTTTTTTTTTTTTTTTTTTTTTTTTTTT
C6-9XTTTTTTTTTTTTTTTTTTTTTTTTTTTTTTTTTTTTTTTTTTTTTTTTTTTTTTTTTTTTTTTTTTTTTTTTTTTTTTTTTTA
C6-9XTTTTTTTTTTTTTTTTTTTTTTTTTTTTTTTTTTTTTTTTTTTTTTTTTTTTTTTTTTTTTTTTTTTTTTTTTTTTTTTTTTT
C6-9XTTTTTTTTTTTTTTTTTTTTTTTTTTTTTTTTTTTTTTTTTTTTTTTTTTTTTTTTTTTTTTTTTTTTTTTTTTTTTTTTTTTA
C6-9XTTTTTTTTTTTTTTTTTTTTTTTTTTTTTTTTTTTTTTTTTTTTTTTTTTTTTTTTTTTTTTTTTTTTTTTTTTTTTTTTTTTT
C6-9XTTTTTTTTTTTTTTTTTTTTTTTTTTTTTTTTTTTTTTTTTTTTTTTTTTTTTTTTTTTTTTTTTTTTTTTTTTTTTTTTTTTTA
C6-9XTTTTTTTTTTTTTTTTTTTTTTTTTTTTTTTTTTTTTTTTTTTTTTTTTTTTTTTTTTTTTTTTTTTTTTTTTTTTTTTTTTTTT
C6-9XTTTTTTTTTTTTTTTTTTTTTTTTTTTTTTTTTTTTTTTTTTTTTTTTTTTTTTTTTTTTTTTTTTTTTTTTTTTTTTTTTTTTTA
C6-9XTTTTTTTTTTTTTTTTTTTTTTTTTTTTTTTTTTTTTTTTTTTTTTTTTTTTTTTTTTTTTTTTTTTTTTTTTTTTTTTTTTTTTT
C6-9XTTTTTTTTTTTTTTTTTTTTTTTTTTTTTTTTTTTTTTTTTTTTTTTTTTTTTTTTTTTTTTTTTTTTTTTTTTTTTTTTTTTTTTA
C6-9XTTTTTTTTTTTTTTTTTTTTTTTTTTTTTTTTTTTTTTTTTTTTTTTTTTTTTTTTTTTTTTTTTTTTTTTTTTTTTTTTTTTTTTT
C6-9XTTTTTTTTTTTTTTTTTTTTTTTTTTTTTTTTTTTTTTTTTTTTTTTTTTTTTTTTTTTTTTTTTTTTTTTTTTTTTTTTTTTTTTTA
C6-9XTTTTTTTTTTTTTTTTTTTTTTTTTTTTTTTTTTTTTTTTTTTTTTTTTTTTTTTTTTTTTTTTTTTTTTTTTTTTTTTTTTTTTTTT
C6-9XTTTTTTTTTTTTTTTTTTTTTTTTTTTTTTTTTTTTTTTTTTTTTTTTTTTTTTTTTTTTTTTTTTTTTTTTTTTTTTTTTTTTTTTTA
C6-9XTTTTTTTTTTTTTTTTTTTTTTTTTTTTTTTTTTTTTTTTTTTTTTTTTTTTTTTTTTTTTTTTTTTTTTTTTTTTTTTTTTTTTTTTT
C6-9XTTTTTTTTTTTTTTTTTTTTTTTTTTTTTTTTTTTTTTTTTTTTTTTTTTTTTTTTTTTTTTTTTTTTTTTTTTTTTTTTTTTTTTTTTA
C6-9XTTTTTTTTTTTTTTTTTTTTTTTTTTTTTTTTTTTTTTTTTTTTTTTTTTTTTTTTTTTTTTTTTTTTTTTTTTTTTTTTTTTTTTTTTT
C6-9XTTTTTTTTTTTTTTTTTTTTTTTTTTTTTTTTTTTTTTTTTTTTTTTTTTTTTTTTTTTTTTTTTTTTTTTTTTTTTTTTTTTTTTTTTTA
C6-9XTTTTTTTTTTTTTTTTTTTTTTTTTTTTTTTTTTTTTTTTTTTTTTTTTTTTTTTTTTTTTTTTTTTTTTTTTTTTTTTTTTTTTTTTTTT
C6-9XTTTTTTTTTTTTTTTTTTTTTTTTTTTTTTTTTTTTTTTTTTTTTTTTTTTTTTTTTTTTTTTTTTTTTTTTTTTTTTTTTTTTTTTTTTTA
C6-9XTTTTTTTTTTTTTTTTTTTTTTTTTTTTTTTTTTTTTTTTTTTTTTTTTTTTTTTTTTTTTTTTTTTTTTTTTTTTTTTTTTTTTTTTTTTT
C6-9XTTTTTTTTTTTTTTTTTTTTTTTTTTTTTTTTTTTTTTTTTTTTTTTTTTTTTTTTTTTTTTTTTTTTTTTTTTTTTTTTTTTTTTTTTTTTA
C6-9XTTTTTTTTTTTTTTTTTTTTTTTTTTTTTTTTTTTTTTTTTTTTTTTTTTTTTTTTTTTTTTTTTTTTTTTTTTTTTTTTTTTTTTTTTTTTT
C6-9XTTTTTTTTTTTTTTTTTTTTTTTTTTTTTTTTTTTTTTTTTTTTTTTTTTTTTTTTTTTTTTTTTTTTTTTTTTTTTTTTTTTTTTTTTTTTTA
C6-9XTTTTTTTTTTTTTTTTTTTTTTTTTTTTTTTTTTTTTTTTTTTTTTTTTTTTTTTTTTTTTTTTTTTTTTTTTTTTTTTTTTTTTTTTTTTTTT
C6-9XTTTTTTTTTTTTTTTTTTTTTTTTTTTTTTTTTTTTTTTTTTTTTTTTTTTTTTTTTTTTTTTTTTTTTTTTTTTTTTTTTTTTTTTTTTTTTTA
C6-9XTTTTTTTTTTTTTTTTTTTTTTTTTTTTTTTTTTTTTTTTTTTTTTTTTTTTTTTTTTTTTTTTTTTTTTTTTTTTTTTTTTTTTTTTTTTTTTT
C6-9XTTTTTTTTTTTTTTTTTTTTTTTTTTTTTTTTTTTTTTTTTTTTTTTTTTTTTTTTTTTTTTTTTTTTTTTTTTTTTTTTTTTTTTTTTTTTTTTA
C6-9XTTTTTTTTTTTTTTTTTTTTTTTTTTTTTTTTTTTTTTTTTTTTTTTTTTTTTTTTTTTTTTTTTTTTTTTTTTTTTTTTTTTTTTTTTTTTTTTT
C6-9XTTTTTTTTTTTTTTTTTTTTTTTTTTTTTTTTTTTTTTTTTTTTTTTTTTTTTTTTTTTTTTTTTTTTTTTTTTTTTTTTTTTTTTTTTTTTTTTTA
C6-9XTTTTTTTTTTTTTTTTTTTTTTTTTTTTTTTTTTTTTTTTTTTTTTTTTTTTTTTTTTTTTTTTTTTTTTTTTTTTTTTTTTTTTTTTTTTTTTTTT
C6-9XTTTTTTTTTTTTTTTTTTTTTTTTTTTTTTTTTTTTTTTTTTTTTTTTTTTTTTTTTTTTTTTTTTTTTTTTTTTTTTTTTTTTTTTTTTTTTTTTTA
C6-9XTTTTTTTTTTTTTTTTTTTTTTTTTTTTTTTTTTTTTTTTTTTTTTTTTTTTTTTTTTTTTTTTTTTTTTTTTTTTTTTTTTTTTTTTTTTTTTTTTT
C6-9XTTTTTTTTTTTTTTTTTTTTTTTTTTTTTTTTTTTTTTTTTTTTTTTTTTTTTTTTTTTTTTTTTTTTTTTTTTTTTTTTTTTTTTTTTTTTTTTTTTA
C6-9XTTTTTTTTTTTTTTTTTTTTTTTTTTTTTTTTTTTTTTTTTTTTTTTTTTTTTTTTTTTTTTTTTTTTTTTTTTTTTTTTTTTTTTTTTTTTTTTTTTT
C6-9XTTTTTTTTTTTTTTTTTTTTTTTTTTTTTTTTTTTTTTTTTTTTTTTTTTTTTTTTTTTTTTTTTTTTTTTTTTTTTTTTTTTTTTTTTTTTTTTTTTTA
C6-9XTTTTTTTTTTTTTTTTTTTTTTTTTTTTTTTTTTTTTTTTTTTTTTTTTTTTTTTTTTTTTTTTTTTTTTTTTTTTTTTTTTTTTTTTTTTTTTTTTTTT
C6-9XTTTTTTTTTTTTTTTTTTTTTTTTTTTTTTTTTTTTTTTTTTTTTTTTTTTTTTTTTTTTTTTTTTTTTTTTTTTTTTTTTTTTTTTTTTTTTTTTTTTTA
C6-9XTTTTTTTTTTTTTTTTTTTTTTTTTTTTTTTTTTTTTTTTTTTTTTTTTTTTTTTTTTTTTTTTTTTTTTTTTTTTTTTTTTTTTTTTTTTTTTTTTTTTT
C6-9XTTTTTTTTTTTTTTTTTTTTTTTTTTTTTTTTTTTTTTTTTTTTTTTTTTTTTTTTTTTTTTTTTTTTTTTTTTTTTTTTTTTTTTTTTTTTTTTTTTTTTA
C6-9XTTTTTTTTTTTTTTTTTTTTTTTTTTTTTTTTTTTTTTTTTTTTTTTTTTTTTTTTTTTTTTTTTTTTTTTTTTTTTTTTTTTTTTTTTTTTTTTTTTTTTT
C6-9XTTTTTTTTTTTTTTTTTTTTTTTTTTTTTTTTTTTTTTTTTTTTTTTTTTTTTTTTTTTTTTTTTTTTTTTTTTTTTTTTTTTTTTTTTTTTTTTTTTTTTTA
C6-9XTTTTTTTTTTTTTTTTTTTTTTTTTTTTTTTTTTTTTTTTTTTTTTTTTTTTTTTTTTTTTTTTTTTTTTTTTTTTTTTTTTTTTTTTTTTTTTTTTTTTTTT
C6-9XTTTTTTTTTTTTTTTTTTTTTTTTTTTTTTTTTTTTTTTTTTTTTTTTTTTTTTTTTTTTTTTTTTTTTTTTTTTTTTTTTTTTTTTTTTTTTTTTTTTTTTTA
C6-9XT

C. D. 8

C810021ZMM

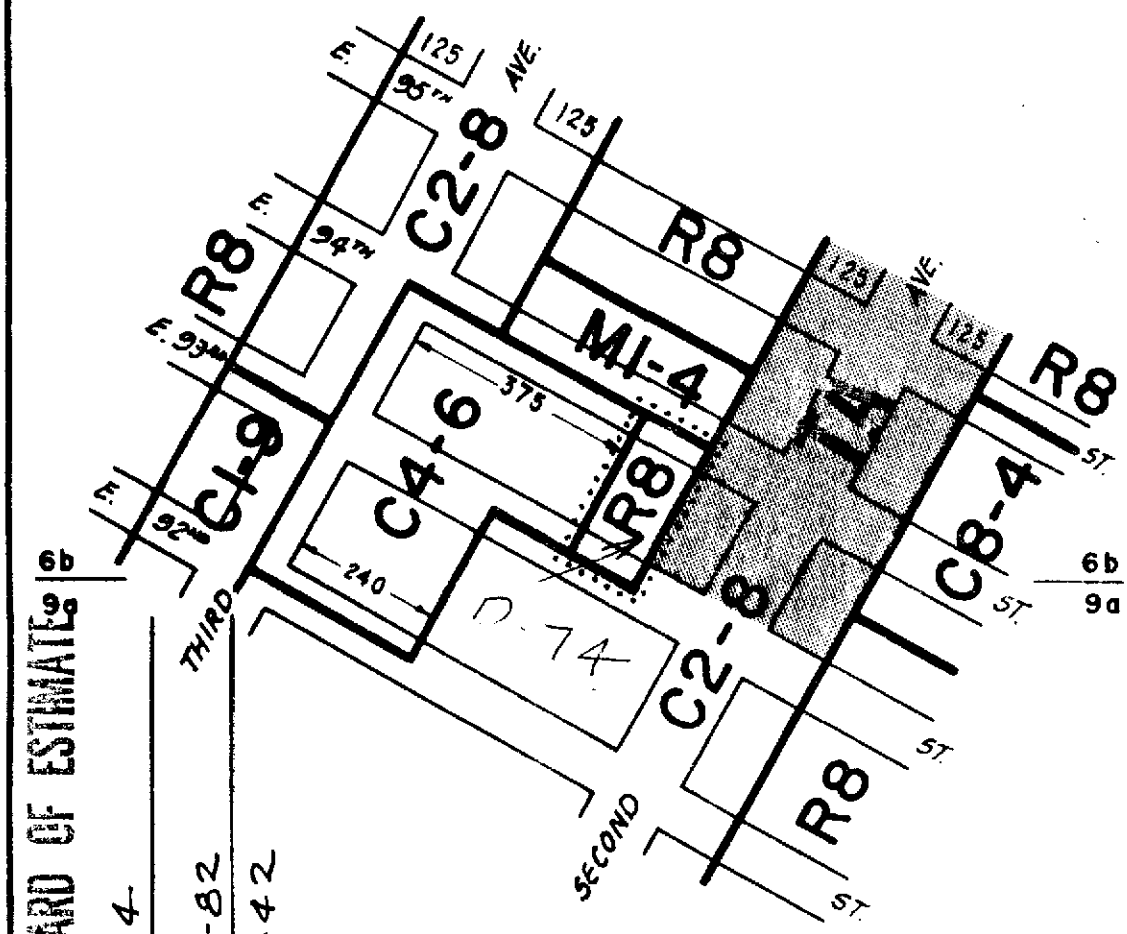

APPROVED BY BOARD OF ESTIMATE

CALENDAR # 4

DATE 6-11-82

A-13422

CITY PLANNING COMMISSION

CITY OF NEW YORK

DIAGRAM SHOWING PROPOSED ZONING CHANGE ON SECTIONAL MAPS

6b & 9a

BOROUGH OF MANHATTAN

Certification Date:

New York, **March 8, 1982**

Director, Division of Zoning

Julio Spector PE

Chief Engineer

SCALE IN FEET

300 150 0 300

NOTE:

——— indicates Zoning District boundary.

..... The area enclosed by the fine dotted line is proposed to be changed from an M1-4 District to an R8 District.

[TA] Indicates a Special Transit Land Use District.

C. D. 6

C800997ZMM

D-76

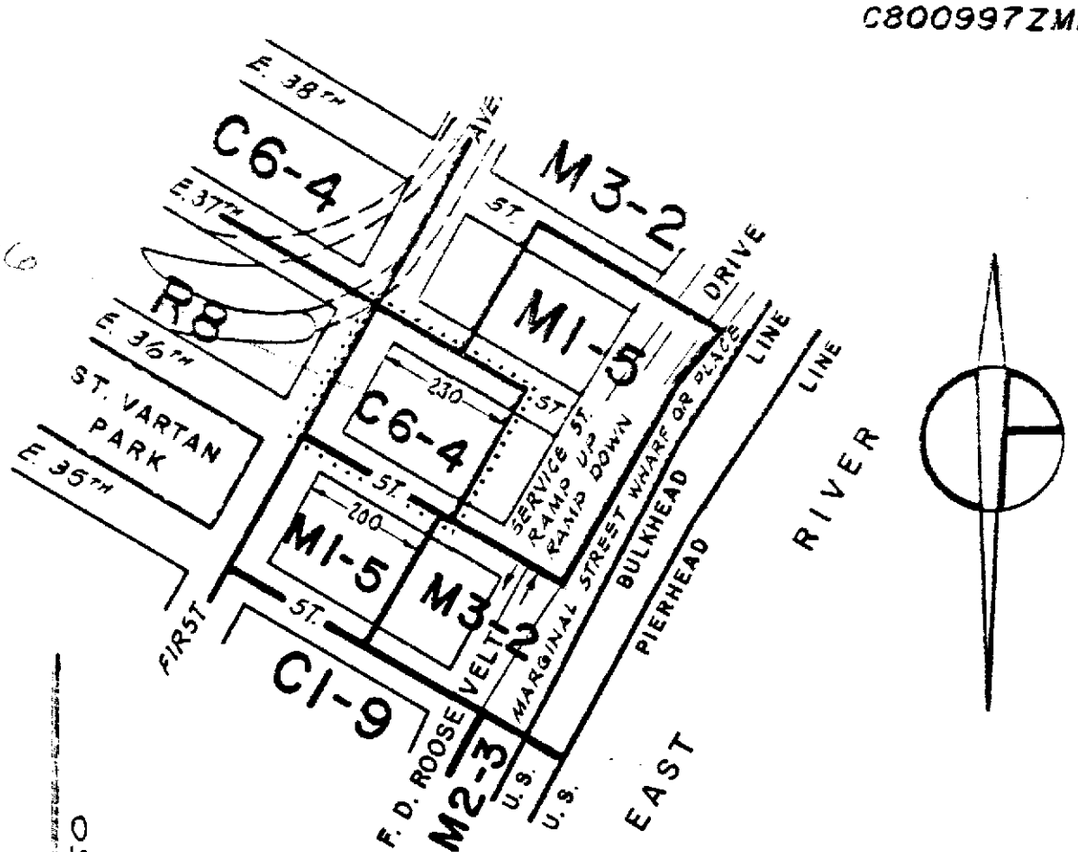

APPROVED BY BOARD OF ESTIMATE

CALENDAR # 9

DATE 8-19-82

A-1350

CITY PLANNING COMMISSION

CITY OF NEW YORK

DIAGRAM SHOWING PROPOSED ZONING CHANGE ON SECTIONAL MAP

8d

BOROUGH OF MANHATTAN

Certification Date:

New York, March 8, 1982

Director, Division of Zoning

Chief Engineer

SCALE IN FEET

300 150 0 300

NOTE:

——— indicates Zoning District boundary.

. . . . . The area enclosed by the fine dotted line is proposed to be changed from an M1-5 District to a C6-4 District.

C. D. 7

APPROVED BY BOARD OF ESTIMATE C820256ZMM

CALENDAR # 5

DATE 6-11-82

A - 1344

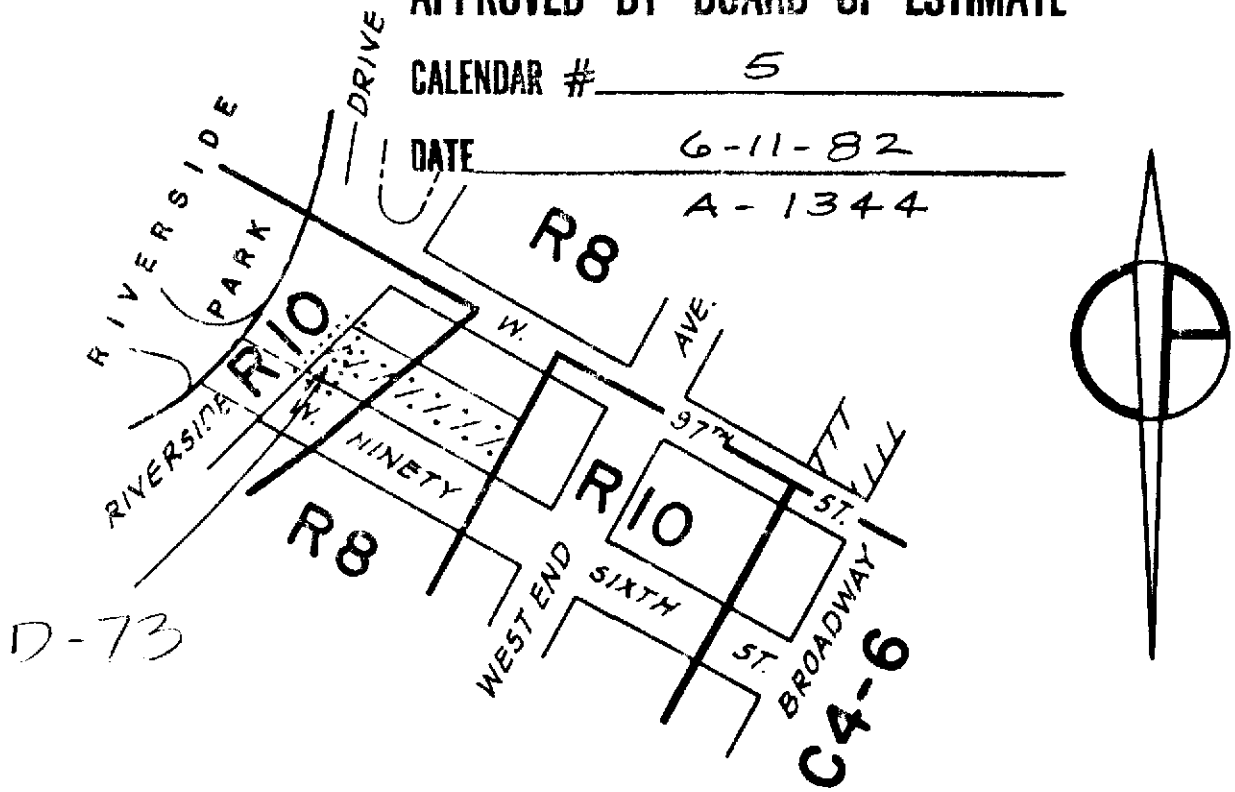

D-73

CITY PLANNING COMMISSION

CITY OF NEW YORK

DIAGRAM SHOWING PROPOSED ZONING CHANGE ON SECTIONAL MAP

5d

BOROUGH OF MANHATTAN

Certification Date:

New York, January 18, 1982

Director, Division of Zoning

Secretary

Chief Engineer

SCALE IN FEET

300 150 0 300

NOTE:

——— indicates Zoning District boundary.

. . . . . The area enclosed by the fine dotted line is proposed to be changed to a C2-5 District within an existing R10 District.

Indicates a C1-5 District.

Indicates a C2-5 District.

C.D. II

C820771 ZMM

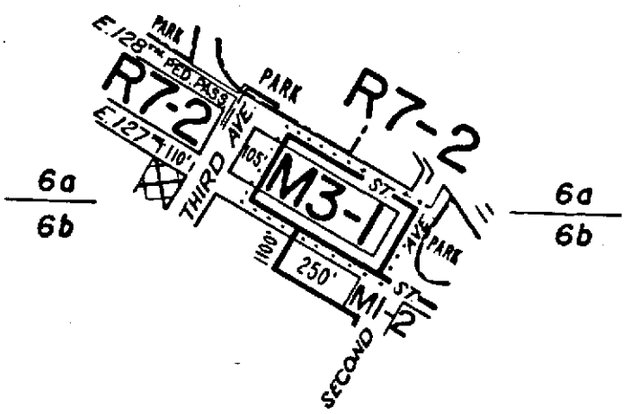

APPROVED BY BOARD OF ESTIMATE

CALENDAR # 8

DATE 6-24-82

A- 1345

CITY PLANNING COMMISSION

CITY OF NEW YORK

DIAGRAM SHOWING PROPOSED ZONING CHANGE ON SECTIONAL MAPS 6a & 6b

BOROUGH OF MANHATTAN

Certification Date

New York, March 1, 1982

Israel Thomas P.E.
Director, of Zoning

Julius Spector P.E.
Chief, Engineer

SCALE IN FEET

600 300 0 600

NOTE:

——— indicates Zoning District boundary.

..... The area enclosed by the fine dotted line is proposed to be changed from an R7-2 District to an M3-1 District.

XXXX indicates a C1-4 District.

C.D. 8

C820798 ZMM

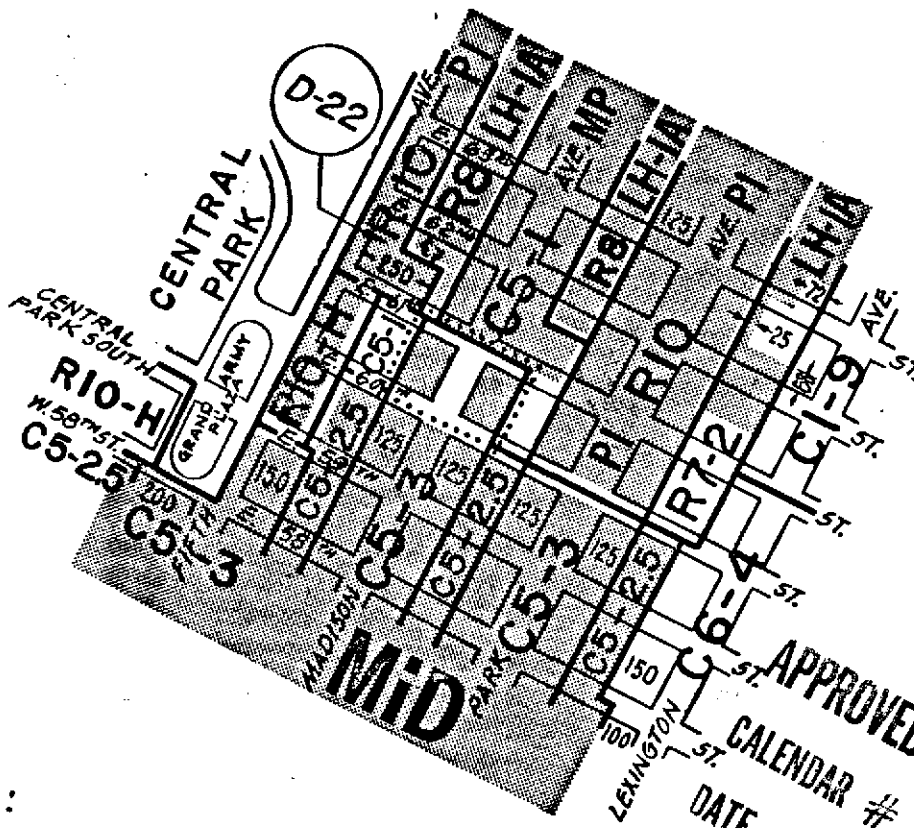

APPROVED BY BOARD OF ESTIMATE
CALENDAR # 4
DATE 7-22-82
A-1347

NOTE:

(D) indicates a Restrictive Declaration Area.

CITY PLANNING COMMISSION
CITY OF NEW YORK

DIAGRAM SHOWING PROPOSED ZONING CHANGE ON SECTIONAL MAP

8c

BOROUGH OF MANHATTAN

Certification Date:
New York, March 16, 1982

Director, Division of Zoning

Chief Engineer

SCALE IN FEET
600 300 0 600

NOTE:

——— indicates Zoning District boundary.

..... The area enclosed by the fine dotted line is proposed to be changed by establishing a special Midtown District (MID) within which a C5-1 District is changed to a C5-3 District.

MID indicates a Special Midtown Development District.

PI indicates a Special Park Improvement District.

MP indicates a Special Madison Avenue Preservation District.

LH-1A indicates a New Limited Height District.

J.C.

C.D. 7

C820927ZMM

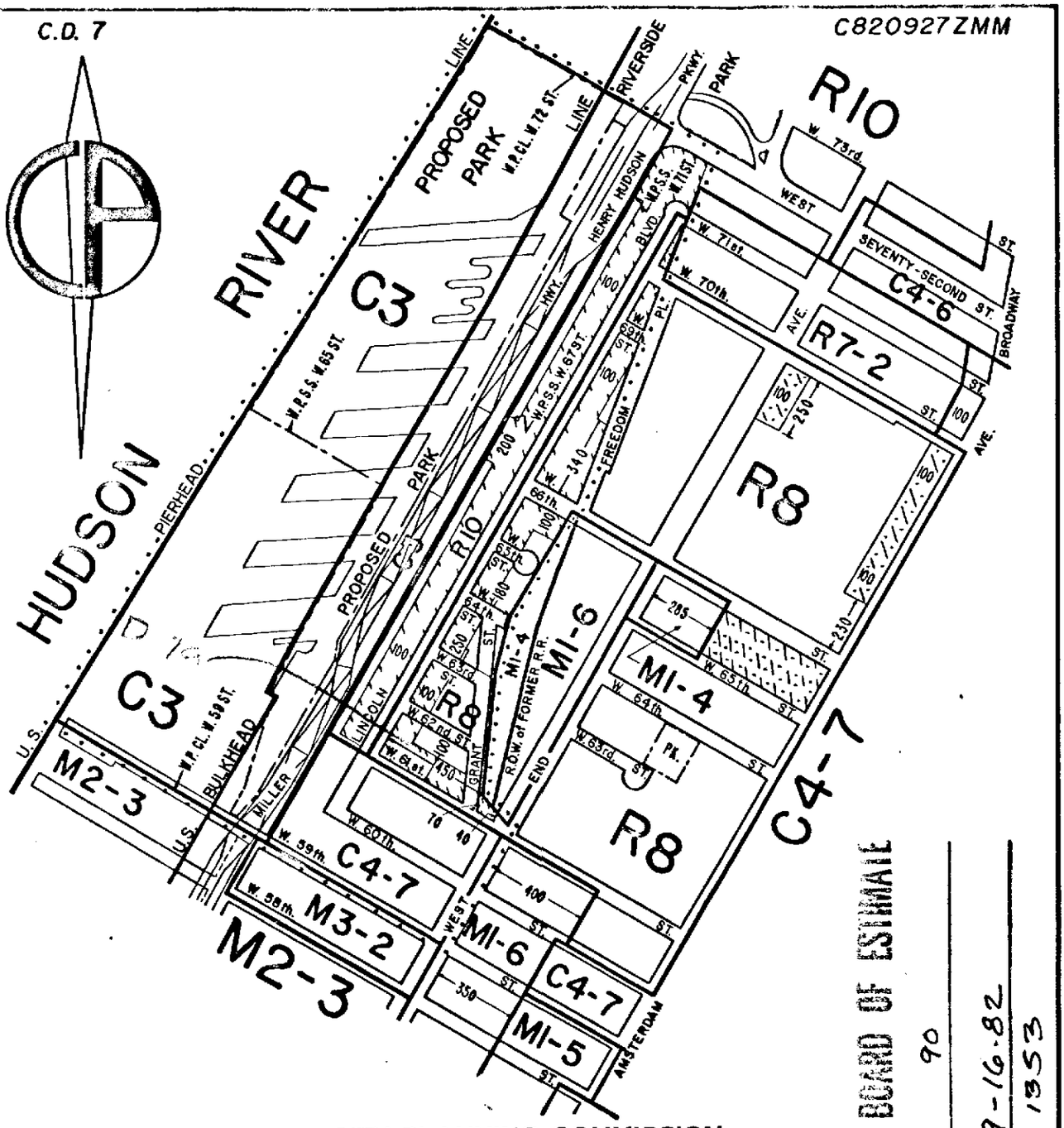

CITY PLANNING COMMISSION

CITY OF NEW YORK

DIAGRAM SHOWING PROPOSED ZONING CHANGE ON SECTIONAL MAP 8c

BOROUGH OF MANHATTAN

APPROVED BY BOARD OF ESTIMATE

CALENDAR # 90

DATE 9-16-82

A-1353

Certification Date

New York, April 6, 1982

Anthony J. Patrini, P.E.
Acting Director, of Zoning

Julius Spector P.E.
Chief, Engineer

SCALE IN FEET

600 300 0 600

NOTE:

——— indicates Zoning District boundary.

..... The area enclosed by the fine dotted line is proposed to be changed from MI-4, M2-3, and MI-6 Districts to C3, C4-7, R10 and R8 Districts, and establishing a C1-5 District within the proposed R10 and R8 Districts.

▭ indicates a C1-5 District.

▭ indicates a C2-5 District.

C.D. 1

C 821182 ZMM

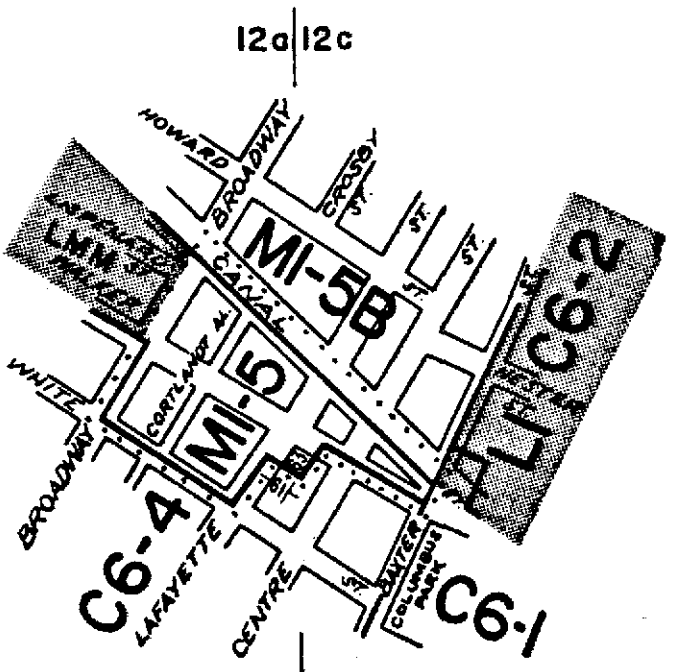

APPROVED BY BOARD OF ESTIMATE

CALENDAR # 3

DATE 12-16-82

CITY PLANNING COMMISSION A-1359

CITY OF NEW YORK

DIAGRAM SHOWING PROPOSED ZONING CHANGE ON SECTIONAL MAPS

12a & 12c

BOROUGH OF MANHATTAN

Certification Date
New York, August 9, 1982

Director, of Technical Review

Julius Spector P.E.
Chief, Engineer

SCALE IN FEET

600 300 0 600

NOTE:

——— indicates Zoning District boundary.

..... The area enclosed by the fine dotted line is proposed to be changed from a C6-4 District to an MI-5 District and by eliminating the special (LMM) Lower Manhattan Mixed Use District within an MI-5 District.

LMM indicates a Lower Manhattan Mixed Use District.

LI indicates a Special Little Italy District.

C.D. 8

C 830111 ZMM

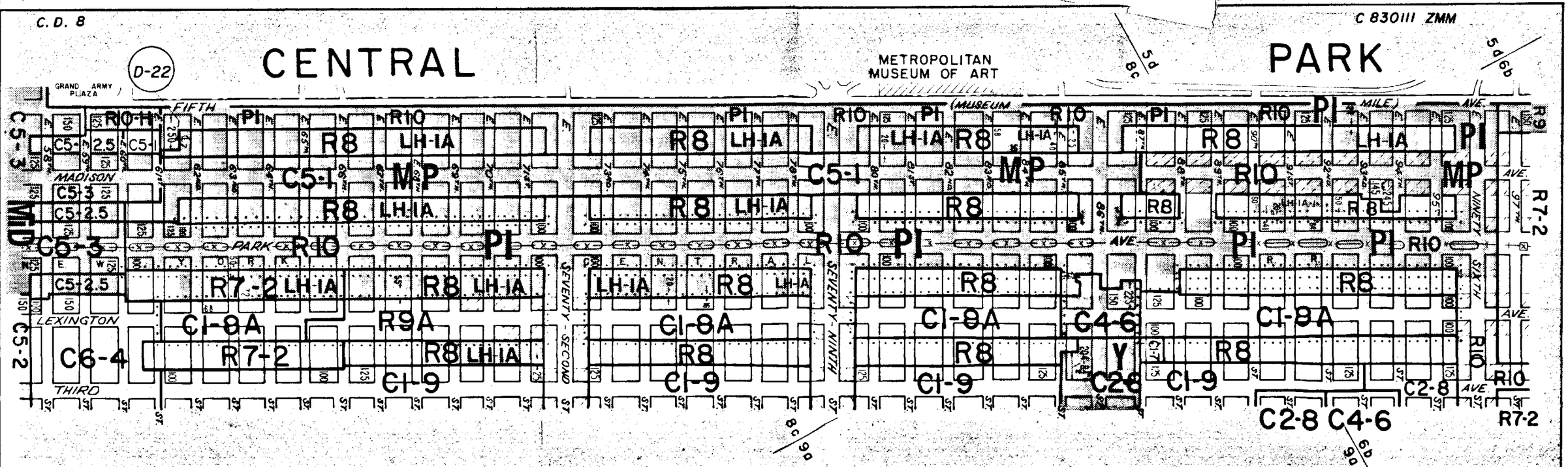

CITY PLANNING COMMISSION
CITY OF NEW YORK

DIAGRAM SHOWING PROPOSED ZONING CHANGE ON SECTIONAL MAPS 5d, 6b, 8c & 9a

BOROUGH OF MANHATTAN

Certification Date
New York, October 25, 1982

Director of Technical Review

Julius Shulman P.E.
Chief Engineer

SCALE IN FEET
600 300 0 600

NOTE:

——— indicates Zoning District boundary.

..... The area enclosed by the fine dotted line is proposed to be changed from C1-9, R10 and PI Districts to C1-7, C1-8A, R9A, R8, R7-2 and LH-1A Districts.

LH-1A indicates a C1-5 District.
MP indicates a Limited Height District.
PI indicates a Special Madison Avenue Preservation District.
Y indicates a Special Park Improvement District.
MID indicates a Special Yorkville East 86th. Street District.
(D) indicates a Special Midtown Development District.
indicates a Restrictive Declaration Area.

APPROVED BY BOARD OF ESTIMATE

CALENDAR # 8 (57)

DATE 3.3.83

A-1360

C.D. 8

C821222ZMM

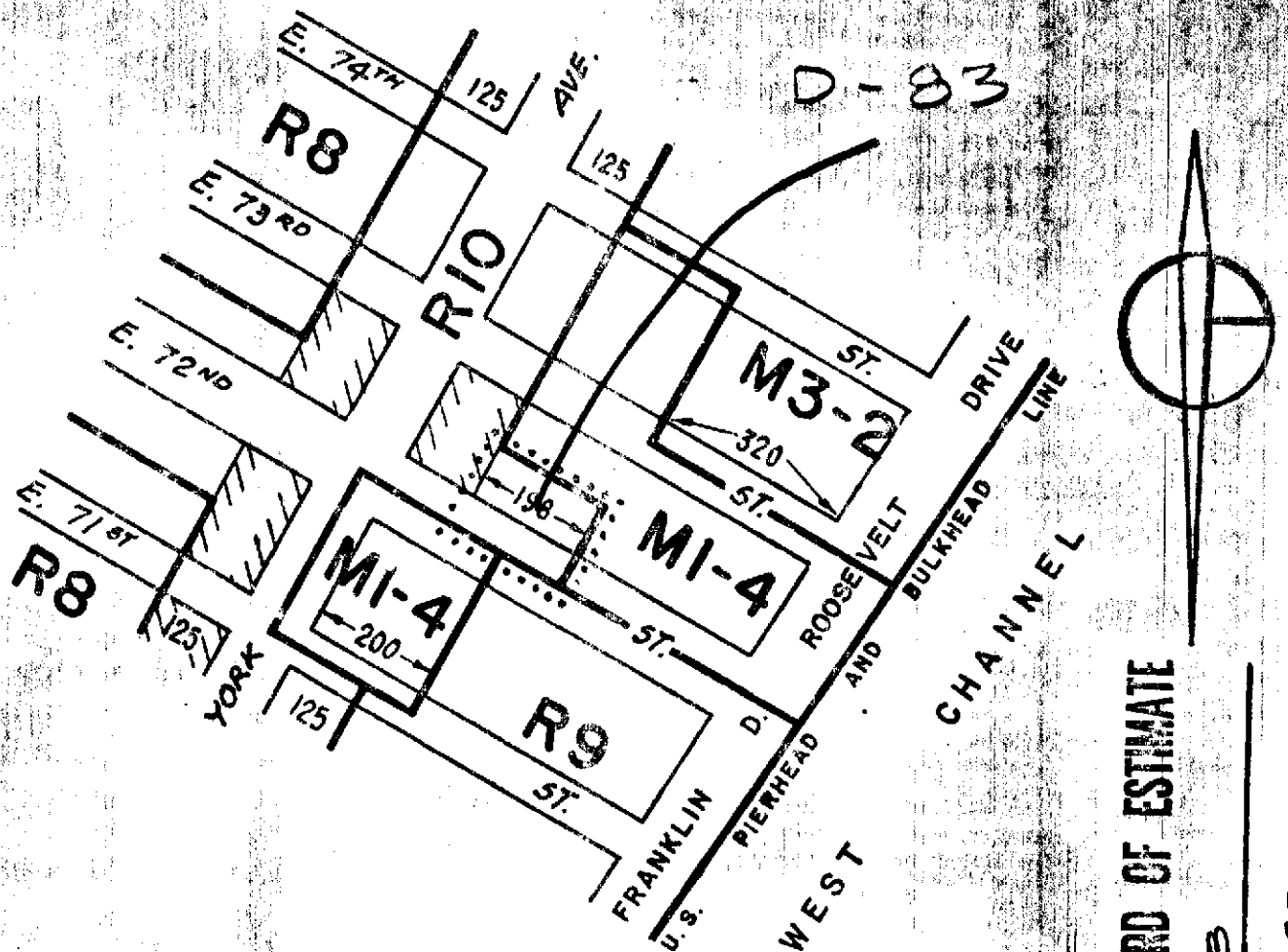

CITY PLANNING COMMISSION

CITY OF NEW YORK

DIAGRAM SHOWING PROPOSED ZONING CHANGE ON SECTIONAL MAP

9a

BOROUGH OF MANHATTAN

Certification Date:

New York, November 1, 1982

APPROVED BY BOARD OF ESTIMATE

CALENDAR # 3

DATE 4-14-83

A-1363

Director of Technical Review

Chief Engineer

SCALE IN FEET

300 150 300

NOTE:

——— indicates Zoning District boundary.

..... The area enclosed by the fine dotted line is proposed to be changed from an M1-4 District to an R10 District.

▨ indicates a C1-5 District.

C.D. 6+5

C830529ZMM

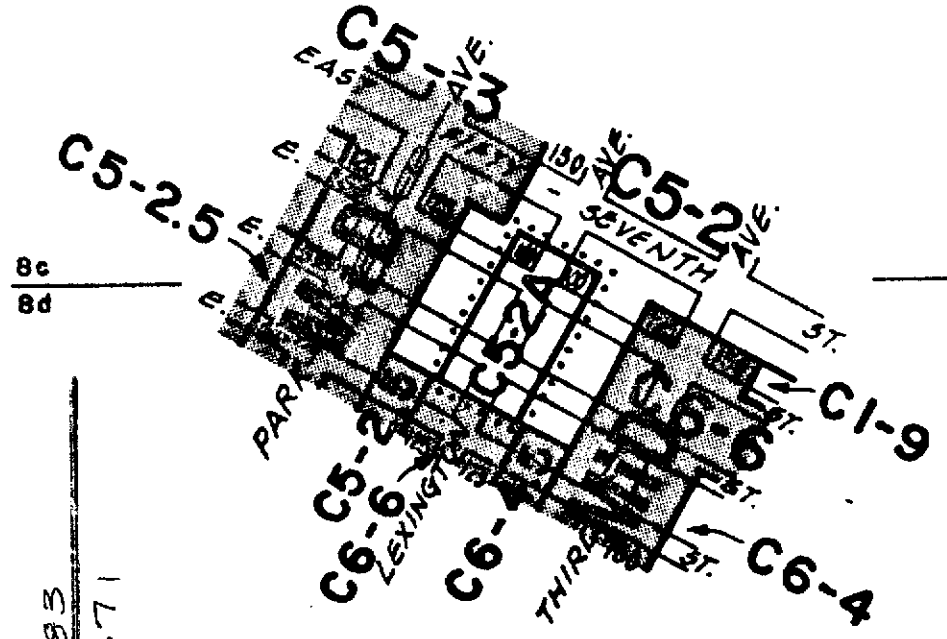

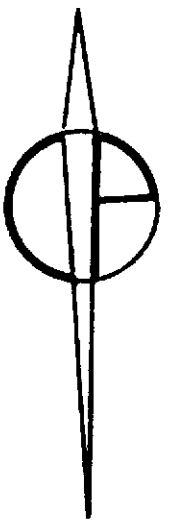

APPROVED BY BOARD OF ESTIMATE

CALENDAR # 10

DATE 7-21-83

A-1371

CITY PLANNING COMMISSION

CITY OF NEW YORK

DIAGRAM SHOWING PROPOSED ZONING CHANGE ON SECTIONAL MAPS

8c & 8d

BOROUGH OF

MANHATTAN

Certification Date:

New York, January 31, 1983

Director of Technical Review

Chief Engineer

SCALE IN FEET

600 300 0 600

NOTE:

——— indicates Zoning District boundary.

..... The area enclosed by the fine dotted line is proposed to be changed from a C5-2 District to a C5-2A District.

MiD indicates a Special Midtown Development District.

C.D. 8

C 830330 ZMM

D-83

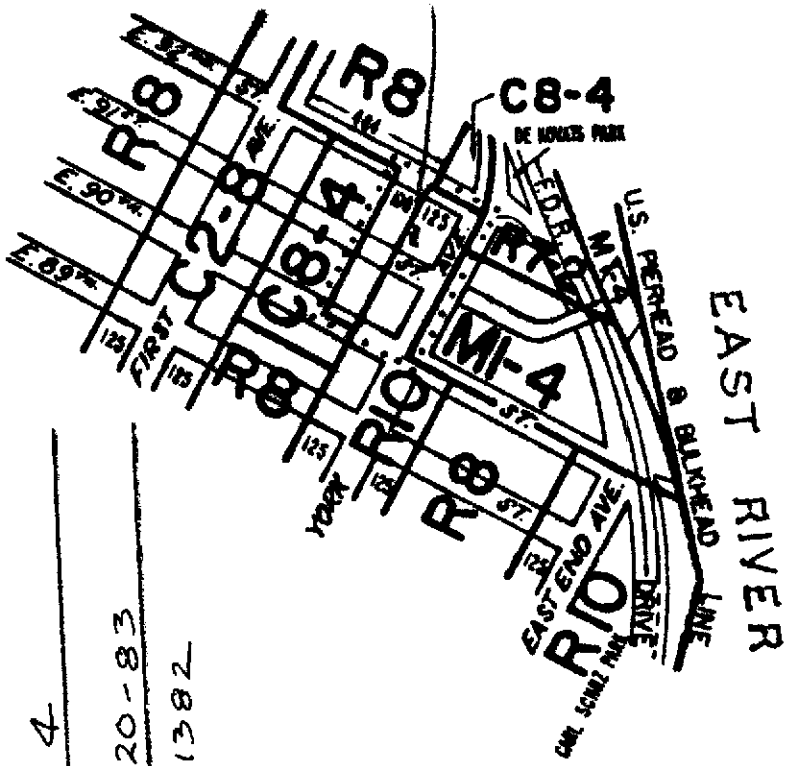

APPROVED BY BOARD OF ESTIMATE

CALENDAR # 4

DATE 10-20-83

A-1382

CITY PLANNING COMMISSION

CITY OF NEW YORK

DIAGRAM SHOWING PROPOSED ZONING CHANGE ON SECTIONAL MAP 9a

BOROUGH OF MANHATTAN

Certification Date

New York, May 2, 1983

Director of Technical Review

Julius Spector P.E.

Chief Engineer

SCALE IN FEET

600 300 0 600

NOTE:

Indicates Zoning District boundary.

..... The area enclosed by the fine dotted line is proposed to be changed from a C8-4 District to an R8 and R10 District.

C.D. 6

C 831105 ZMM

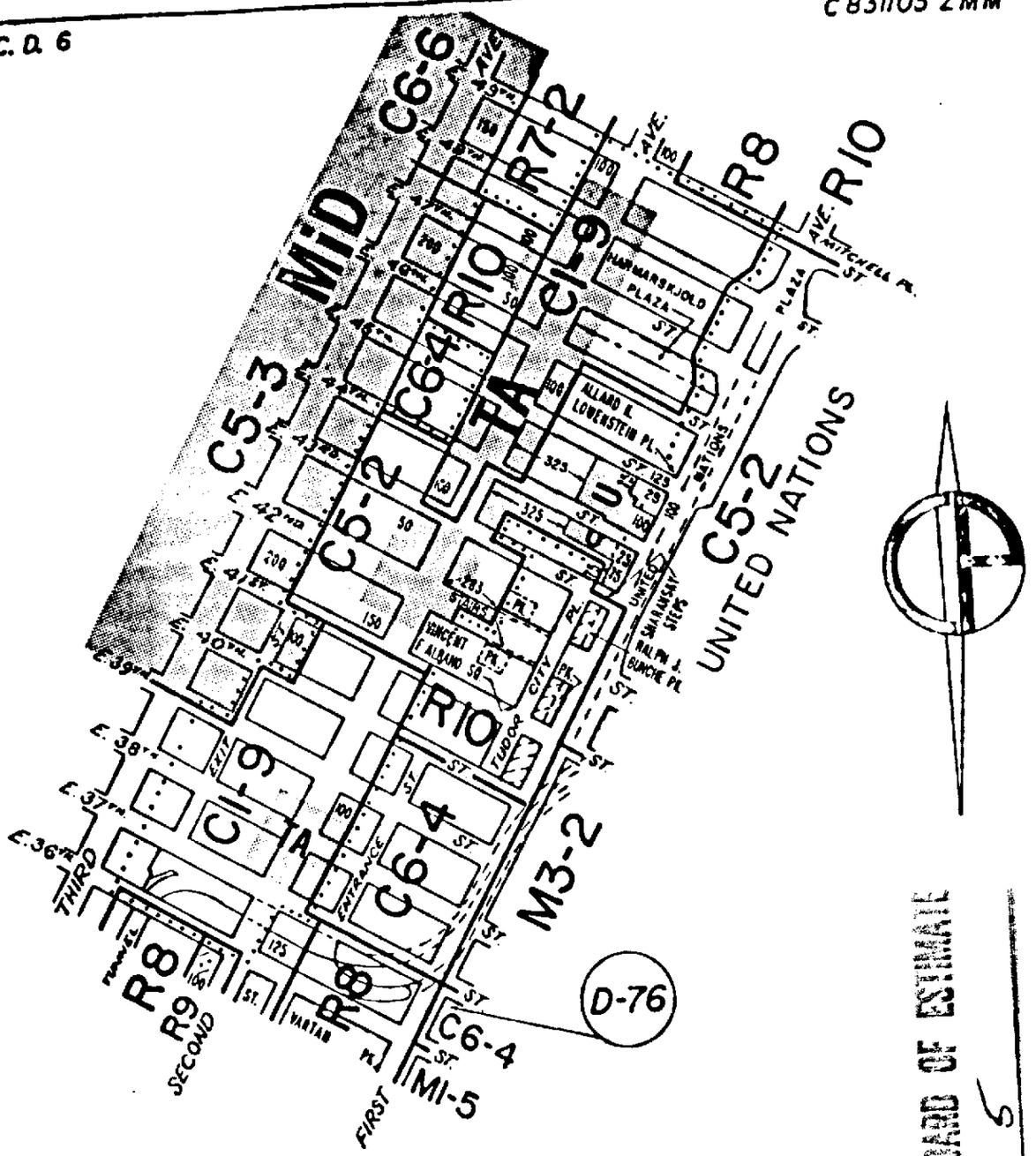

CITY PLANNING COMMISSION
CITY OF NEW YORK

DIAGRAM SHOWING PROPOSED ZONING CHANGE ON SECTIONAL MAP

8d

BOROUGH OF MANHATTAN

APPROVED BY BOARD OF ESTIMATE
CALENDAR # 5
DATE 12-1-83
A-1384

Certification Date
New York, June 20, 1983
Modified October 24, 1983

S. Voyager
Director of Technical Review

Chief Engineer P.E.

SCALE IN FEET

NOTE:

——— indicates Zoning District boundary.

..... The area enclosed by the fine dotted line is proposed to be changed from a C6-4 District to a C1-9, R10 and C5-2 Districts.

indicates a C1-5 District. indicates a C2-5 District.

MID indicates a Special Midtown Development District.

TA indicates a Special Transit Land Use District.

U indicates a Special United Nations Development District.

(D) Indicates a Restrictive Declaration Area.

C.D. 5, 6, 8

C831109ZMM

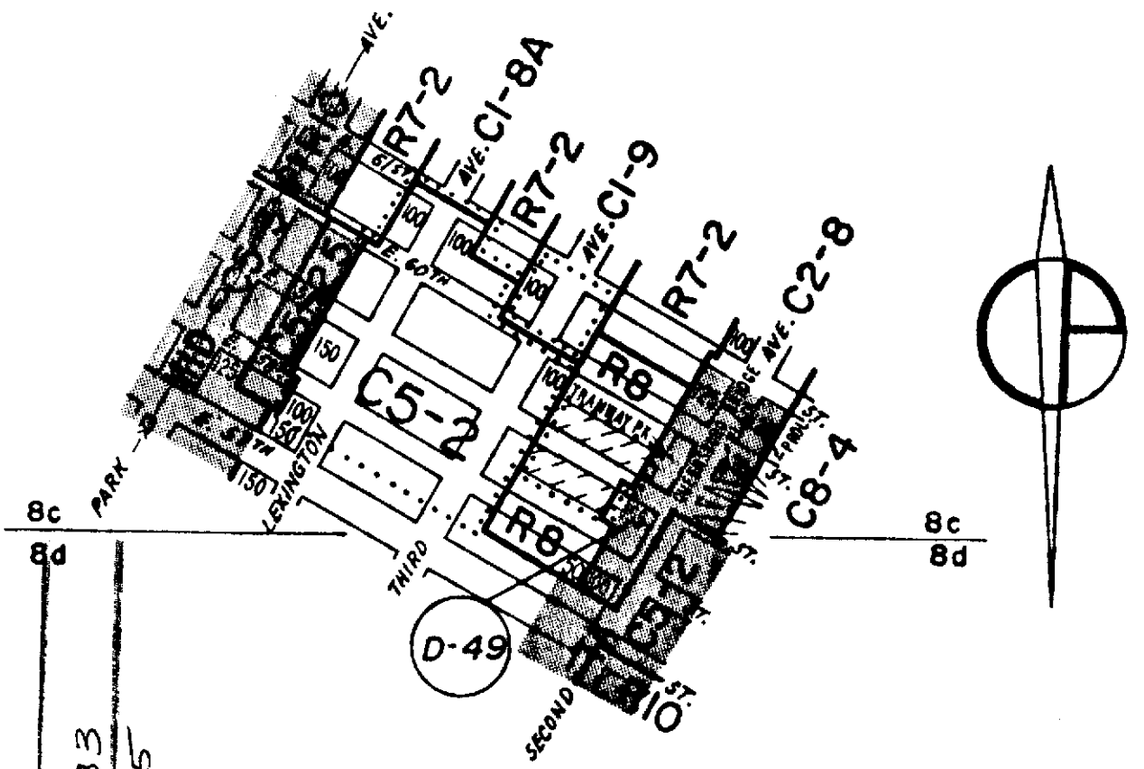

APPROVED BY BOARD OF ESTIMATE

CALENDAR #

6

DATE

12-1-83

A-1385

CITY PLANNING COMMISSION

CITY OF NEW YORK

DIAGRAM SHOWING PROPOSED ZONING CHANGE ON SECTIONAL MAPS 8c & 8d

BOROUGH OF MANHATTAN

Certification Date:
New York, May 23, 1983

Director of Technical Review

Chief Engineer

SCALE IN FEET

600 300 0 600

NOTE:

——— indicates Zoning District boundary.

..... The area enclosed by the fine dotted lines is proposed to be changed from a C6-4 District to C5-2 and C1-9 Districts and changing a C2-5 District to a C1-5 District within an existing R8 District.

indicates a C1-5 District.

MID indicates a Special Midtown Development District.

PI indicates a Special Park Improvement District.

TA indicates a Special Transit Land Use District.

(D) indicates a Restrictive Declaration Area.

JB

C.D. 7

APPROVED BY BOARD OF ESTIMATE

C831430ZMM

CALENDAR # 6

DATE 3-1-84

A-1392

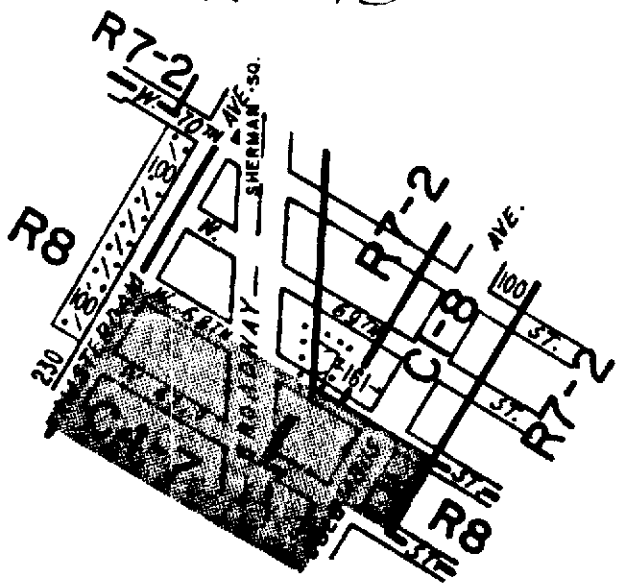

CITY PLANNING COMMISSION

CITY OF NEW YORK

DIAGRAM SHOWING PROPOSED ZONING CHANGE ON SECTIONAL MAP 8c

BOROUGH OF MANHATTAN

Certification Date:
New York, October 24, 1983
Modified: January 30, 1984

Director of Technical Review

Chief Engineer

SCALE IN FEET

600 300 0 600

NOTE:

——— indicates Zoning District boundary.

..... The area enclosed by the fine dotted line is proposed to be changed by establishing a C1-5 District within an existing R7-2 District.

indicates a C2-5 District.

indicates a Special Lincoln Square District.

indicates a C1-5 District.

C.D. 7

C840236ZMM

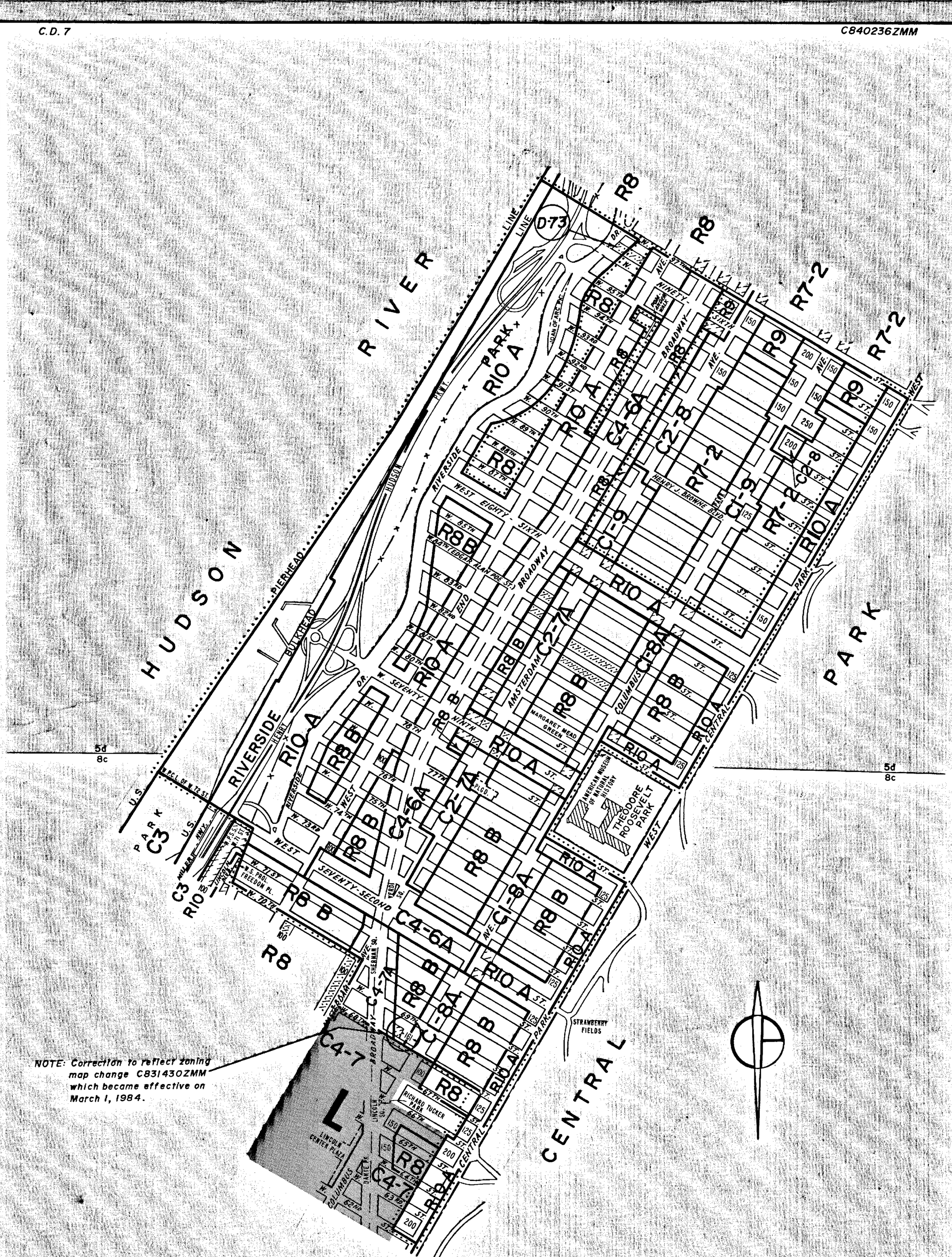

NOTE: Correction to reflect zoning map change C831430ZMM which became effective on March 1, 1984.

CITY PLANNING COMMISSION
CITY OF NEW YORK

DIAGRAM SHOWING PROPOSED ZONING CHANGE ON SECTIONAL MAP

5d & 8c

BOROUGH OF MANHATTAN

Certification Date:
New York, December 5, 1983
Modified: April 9, 1984

Director of Technical Review

Chief Engineer

SCALE IN FEET

600 300 0 600

NOTE:

——— indicates Zoning District boundary.

..... The area enclosed by the fine dotted line is proposed to be changed from R10, C4-6, R7-2, C2-7, C1-8, C4-7, and R8 Districts to R10-A, C4-6A, R8-B, C2-7A, C1-8A, C4-7A, and R8 Districts.

Indicates a C1-5 District.

Indicates a C2-5 District.

(D) indicates a Restrictive Declaration Area.

L indicates a Special Lincoln Square District.

C 840364 ZMM

C. D. 8

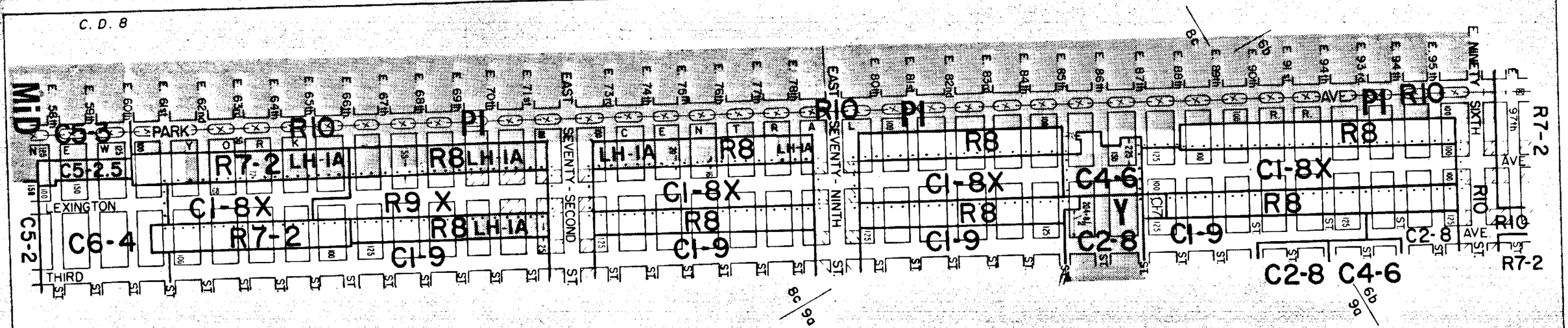

CITY PLANNING COMMISSION
CITY OF NEW YORK

DIAGRAM SHOWING PROPOSED
ZONING CHANGE
ON SECTIONAL MAPS
6b, 8c & 9a
BOROUGH OF
MANHATTAN

Certification Date
New York, December 5, 1983

Director of Technical Review
Julius Spiegel P.E.
Chief Engineer

SCALE IN FEET
600 300 0 600

NOTE:

——— indicates Zoning District boundary.

..... The area enclosed by the fine dotted line is proposed to be changed from C1-8A and R9A Districts to C1-8X and R9X Districts.

indicates a C1-5 District.

LH-1A indicates a Limited Height District.

PI indicates a Special Park Improvement District.

Y indicates a Special Yorkville East 86th. Street District.

MID indicates a Special Midtown Development District.

APPROVED BY BOARD OF ESTIMATE

CALENDAR # 20

DATE 5-24-84

A-1398

C.D. 2

C840260ZMM

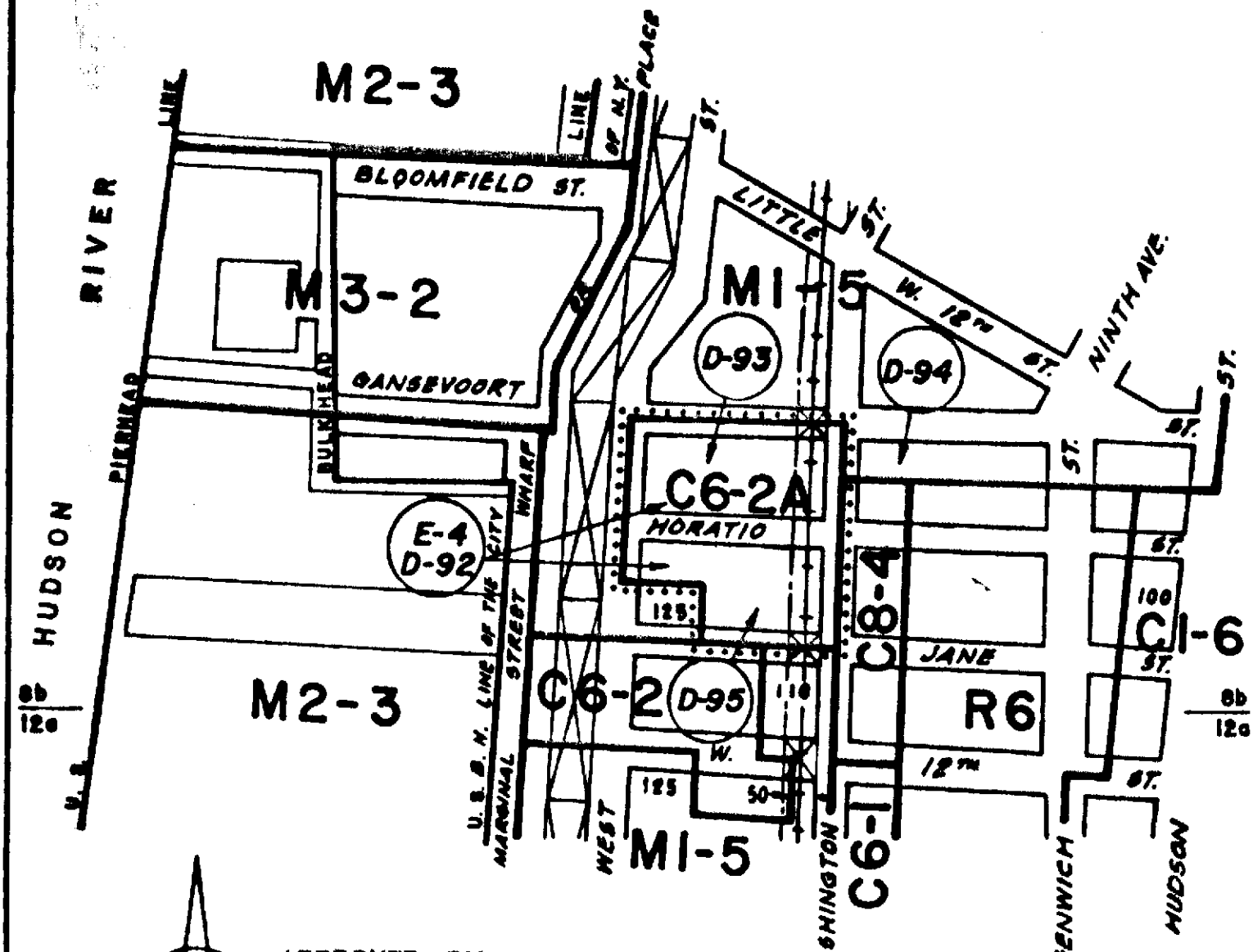

APPROVED BY BOARD OF ESTIMATE

CALENDAR # 6

DATE 6-14-84

A-1402

CITY PLANNING COMMISSION
CITY OF NEW YORK

DIAGRAM SHOWING PROPOSED ZONING CHANGE ON SECTIONAL MAP

8b

BOROUGH OF MANHATTAN

New York, Certification Date *December 5, 1983*

Revised: April 16, 1984

Modified by B.O.E.: June 14, 1984

Director of Technical Review

Chief Engineer

SCALE IN FEET

0 100 200

NOTE:

——— *indicates Zoning District boundary.*

..... *The area enclosed by the fine dotted line is proposed to be changed from an M1-5 District to a C6-2A District.*

Drawn By: M.C.

C.D. 8

C 840112 ZMM

APPROVED BY BOARD OF ESTIMATE

CALENDAR # 5

DATE 7-12-84

A-1405

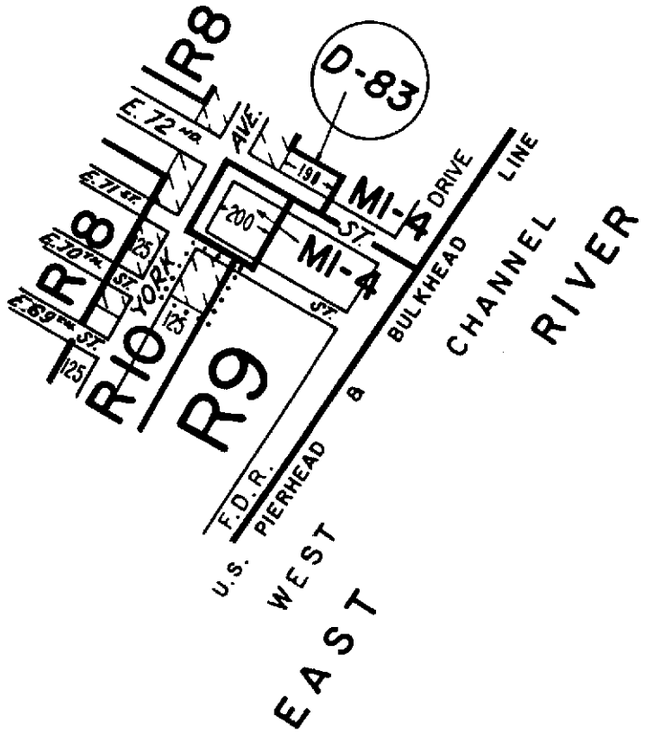

CITY PLANNING COMMISSION
CITY OF NEW YORK

DIAGRAM SHOWING PROPOSED ZONING CHANGE ON SECTIONAL MAP 9a

BOROUGH OF MANHATTAN

New York, Certification Date
March 5, 1984

Director of Technical Review

Chief Engineer

SCALE IN FEET

600 300 0 600

NOTE:

——— indicates Zoning District boundary.

..... The area enclosed by the fine dotted line is proposed to be changed by establishing a C1-5 District within an existing R10 District.

▨ indicates a C1-5 District.

(D) indicates Restrictive Declaration.

richard companelli

C.D. 1

C 840557 ZMM

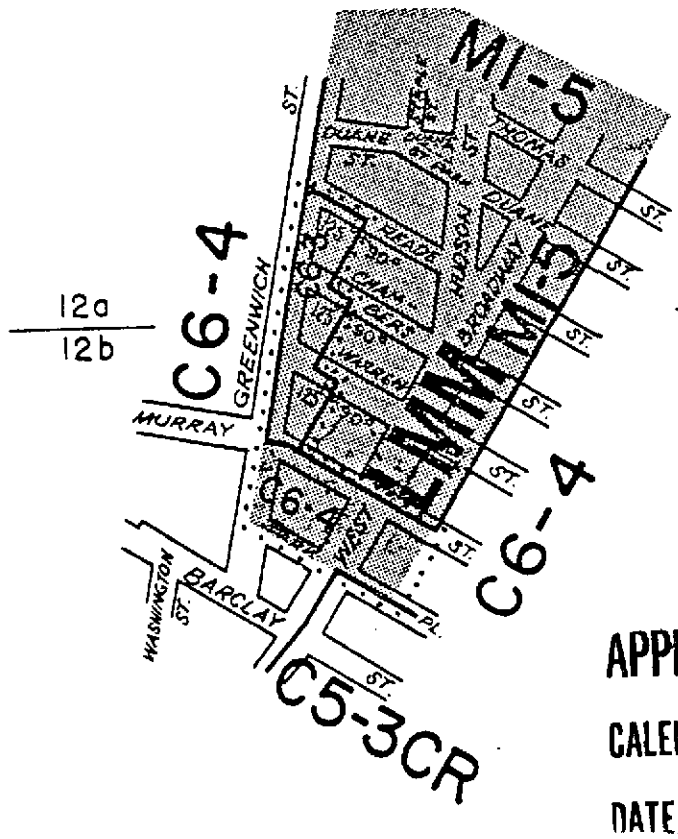

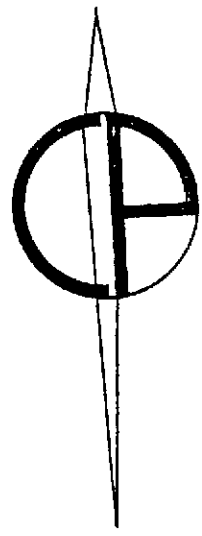

APPROVED BY BOARD OF ESTIMATE

CALENDAR # 4

DATE 7-12-84

A-1404

CITY PLANNING COMMISSION

CITY OF NEW YORK

DIAGRAM SHOWING PROPOSED ZONING CHANGE ON SECTIONAL MAPS 12a & 12b

BOROUGH OF MANHATTAN

Certification Date

New York, February 10, 1984

Director of Technical Review

Chief Engineer

SCALE IN FEET

600 300 0 600

NOTE:

——— indicates Zoning District boundary.

. . . . . The area enclosed by the fine dotted line is proposed to be changed from an M1-5 District to a C6-3 and a C6-4 District.

LMM indicates a Special Lower Manhattan Mixed Use District.

richard campanelli

C.D. 2 & 3

C. 840617 ZMM

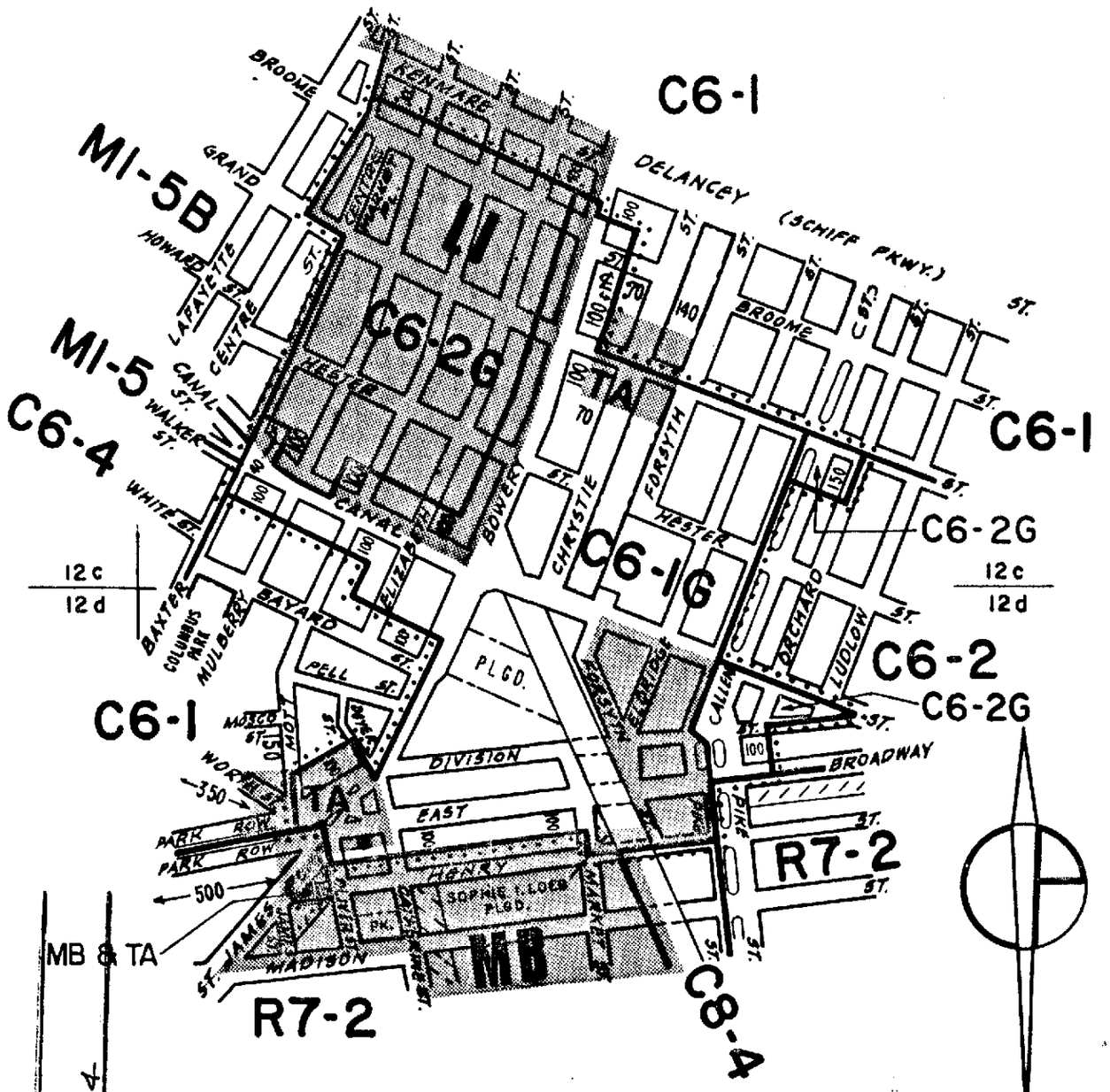

CITY PLANNING COMMISSION

CITY OF NEW YORK

DIAGRAM SHOWING PROPOSED ZONING CHANGE ON SECTIONAL MAPS

12c & 12d

BOROUGH OF MANHATTAN

Certification Date
New York, April 16, 1984

Director, of Technical Review

Chief Engineer

SCALE IN FEET

600 300 0 600

APPROVED BY BOARD OF ESTIMATE

CALENDAR # 6 10-4-84 A-1409

DATE

NOTE:

——— indicates Zoning District boundary.

..... The area enclosed by the fine dotted line is proposed to be changed from C6-1 and C6-2 Districts to C6-1G and C6-2G Districts within Little Italy, Manhattan Bridge and Transit Land Use Special Districts.

LI indicates a Special Little Italy District.

MB indicates a Manhattan Bridge Special District.

TA indicates a Transit Land Use Special District.

indicates a C1-5 District.

indicates a C2-5 District.

T.C.

C.D. 8

C 840169 ZMM

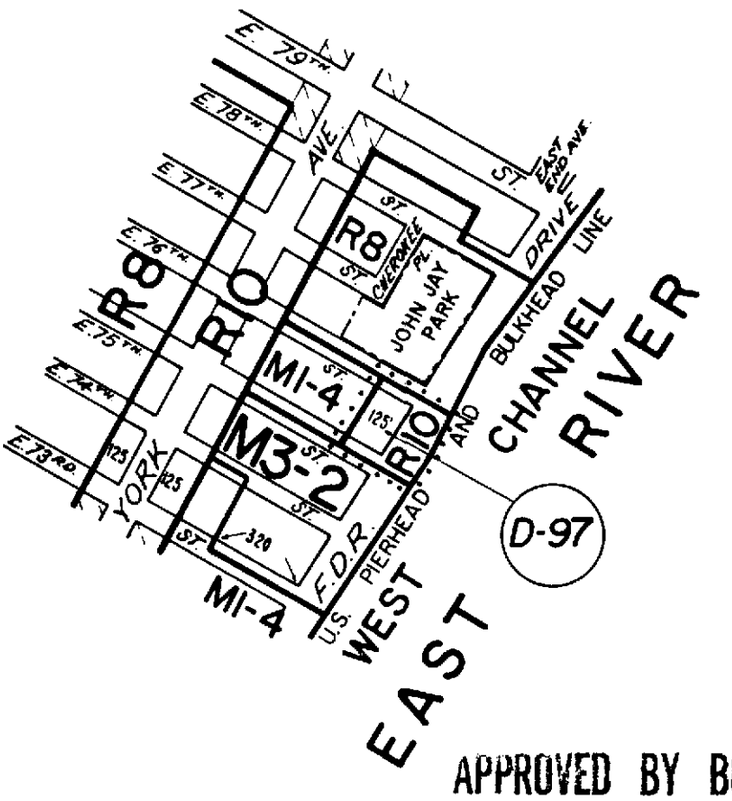

APPROVED BY BOARD OF ESTIMATE

CALENDAR # 10

DATE 10 - 25 - 84

A - 1411

CITY PLANNING COMMISSION
CITY OF NEW YORK

DIAGRAM SHOWING PROPOSED ZONING CHANGE ON SECTIONAL MAP 9a

BOROUGH OF MANHATTAN

Deputy Director of Technical Review

Chief Engineer

New York, Certification Date
JUNE 18, 1984
Modified:
September 24, 1984

SCALE IN FEET

NOTE:

——— indicates Zoning District boundary.

..... The area enclosed by the fine dotted line is proposed to be changed from an MI-4 District to an R10 District.

▨ indicates a C1-5 District.

(D) indicates a Restrictive Declaration.

richard campanelli

C.D. 10

C 841034 ZMM

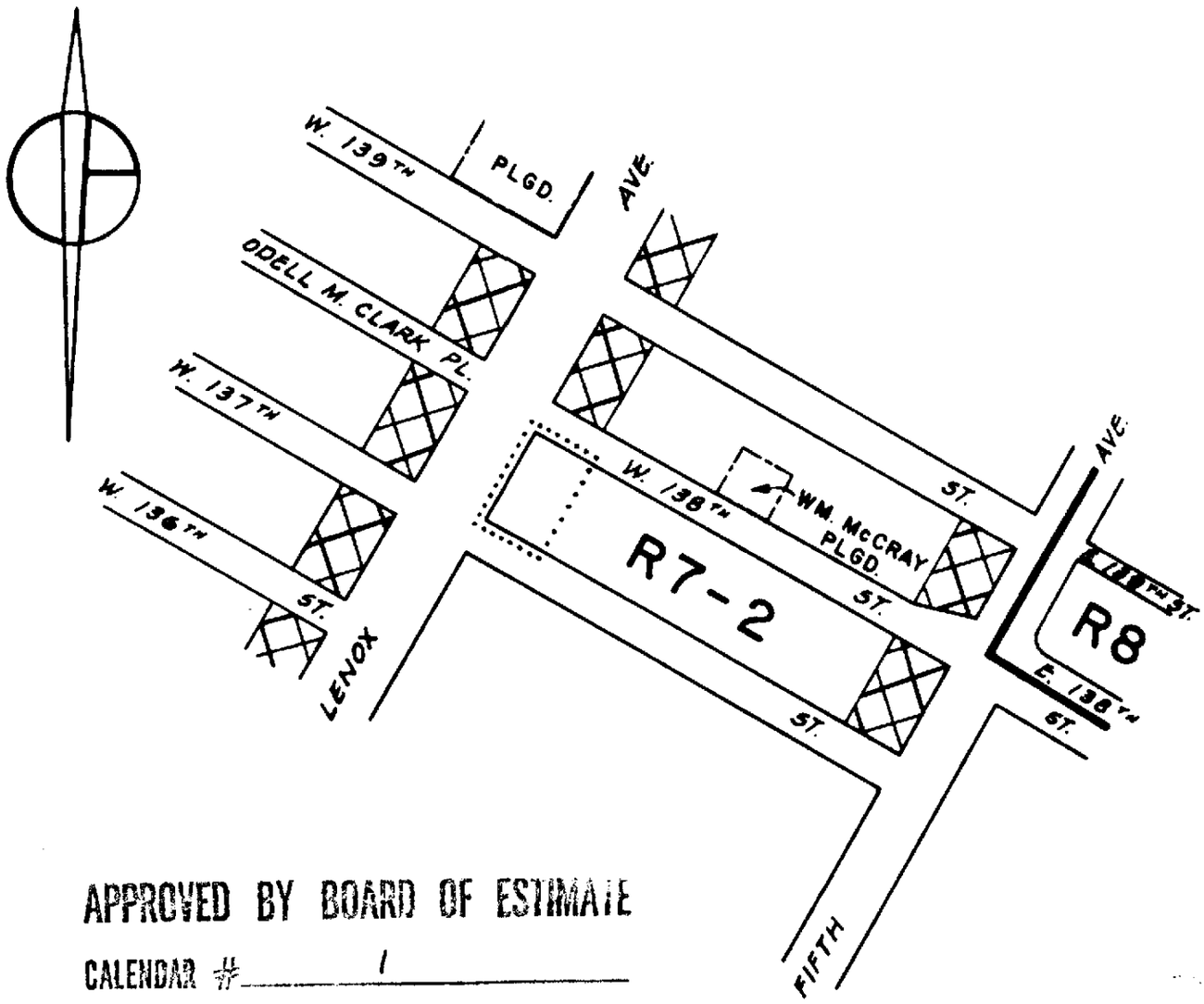

APPROVED BY BOARD OF ESTIMATE

CALENDAR # 1

DATE 12-20-84

A-1415

CITY PLANNING COMMISSION
CITY OF NEW YORK

DIAGRAM SHOWING PROPOSED ZONING CHANGE ON SECTIONAL MAP

6a

BOROUGH OF MANHATTAN

New York, Certification Date

July 9, 1984

Deputy Director of Technical Review

Chief Engineer

SCALE IN FEET

NOTE:

——— indicates Zoning District boundary.

..... The area enclosed by the fine dotted line is proposed to be changed by eliminating a C1-4 District within an existing R7-2 District.

XXXX indicates a C1-4 District.

Drawn By - AC

C.D. 4 & 5

C 841005ZMM

APPROVED BY BOARD OF ESTIMATE

CALENDAR # 13

DATE 1-10-85

A-1418

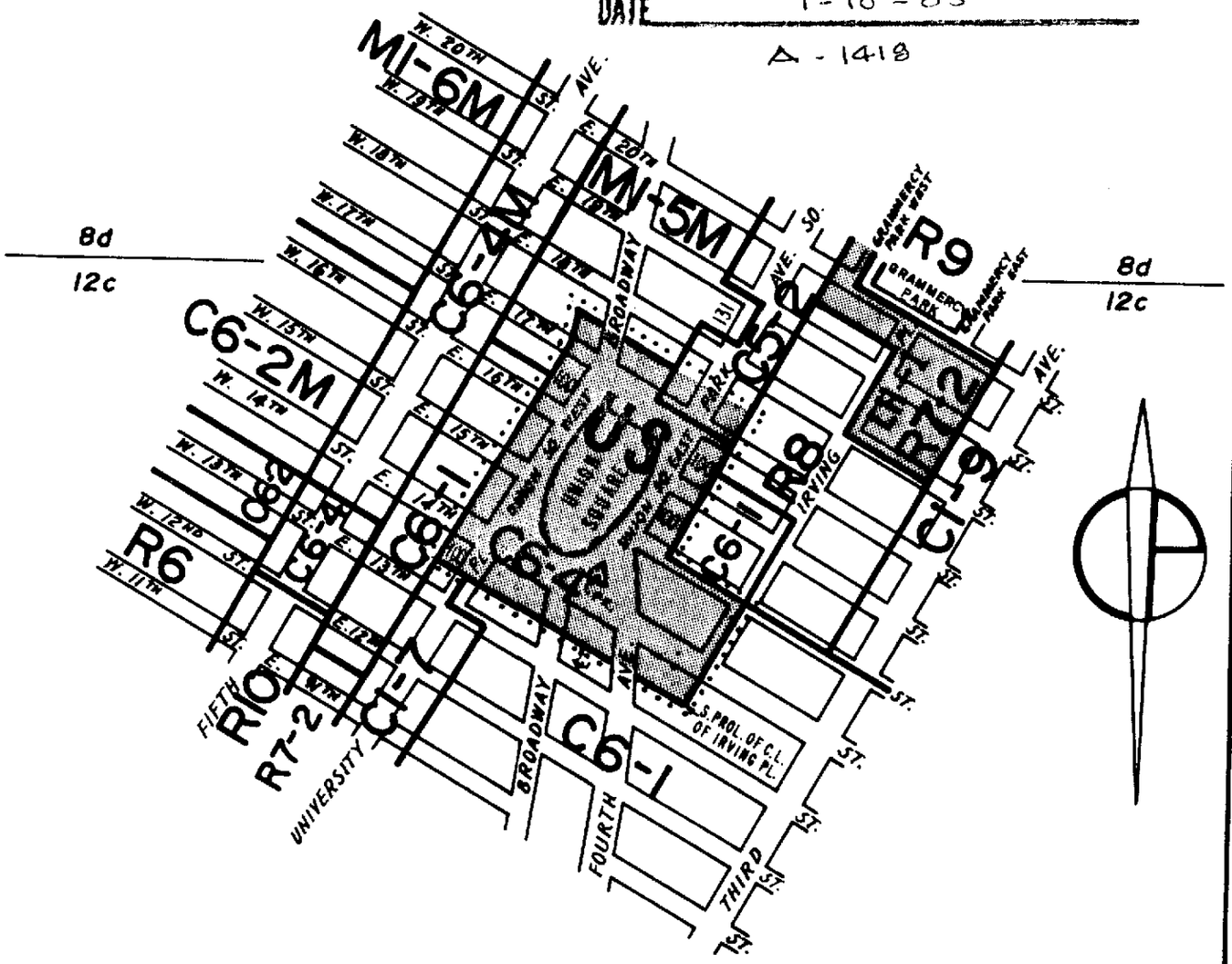

CITY PLANNING COMMISSION
CITY OF NEW YORK

DIAGRAM SHOWING PROPOSED ZONING CHANGE ON SECTIONAL MAPS 8d & 12c

BOROUGH OF MANHATTAN

New York, Certification Date
June 18, 1984

Director of Technical Review

Chief Engineer

SCALE IN FEET

NOTE:

——— indicates Zoning District boundary.

..... The area enclosed by the fine dotted line is proposed to be changed from a C6-1 District to a C6-4 District, and by establishing a Special Union Square District.

LH-1 indicates a Limited Height District.

US indicates a Special Union Square District.

Drawn By: J. Lo Russo

C.D. 6

C 850617 ZMM

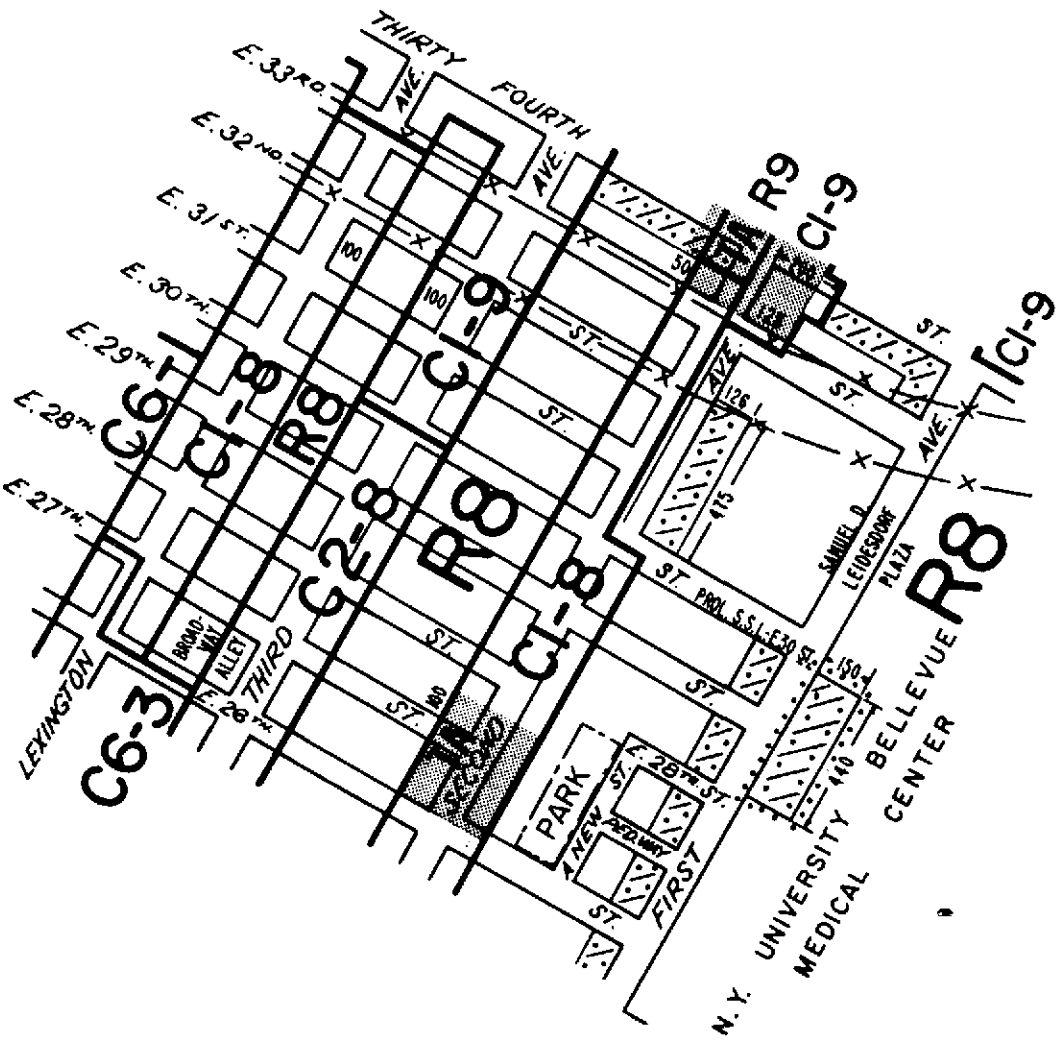

APPROVED BY BOARD OF ESTIMATE

CALENDAR # 13

DATE 5-23-85

A-1420

CITY PLANNING COMMISSION

CITY OF NEW YORK

DIAGRAM SHOWING PROPOSED ZONING CHANGE ON SECTIONAL MAP 8d

BOROUGH OF MANHATTAN

New York, Certification Date

February 19, 1985

Director of Technical Review

Chief Engineer

SCALE IN FEET

600 300 0 600

NOTE:

——— *indicates Zoning District boundary.*

..... *The area enclosed by the fine dotted line is proposed to be changed by establishing a C2-5 District within an existing R8 District.*

indicates a C2-5 District.

TA *indicates a Special Transit Land Use District.*

C.D. 6

C850639ZMM

APPROVED BY BOARD OF ESTIMATE

CALENDAR # 8

DATE 7-18-85

A-1421

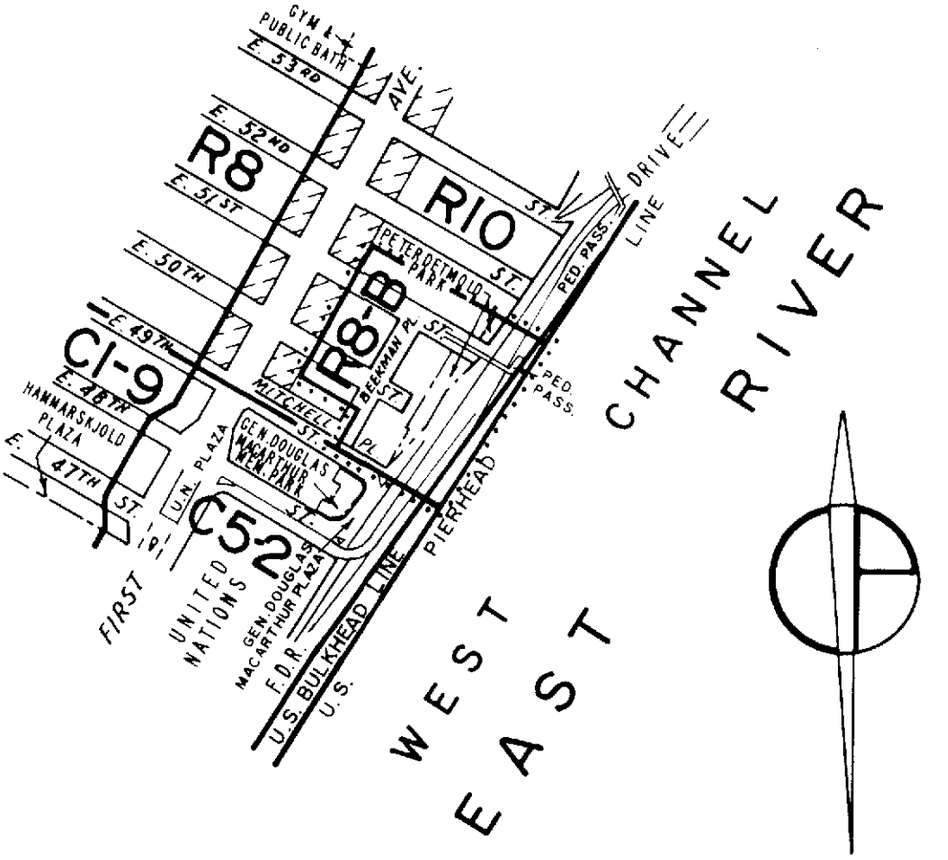

CITY PLANNING COMMISSION
CITY OF NEW YORK

DIAGRAM SHOWING PROPOSED ZONING CHANGE ON SECTIONAL MAP

8d

BOROUGH OF MANHATTAN

New York, Certification Date
April 1, 1985

Director of Technical Review

Chief Engineer

SCALE IN FEET

600 0 0 600

NOTE:

——— indicates Zoning District boundary.

..... The area enclosed by the fine dotted line is proposed to be changed from an R10 District to an R8-B District.

▨ indicates a C1-5 District.

Drawn By: joe lo russo

C.D. 2

C850111 ZMM

APPROVED BY BOARD OF ESTIMATE

CALENDAR # 7

DATE 8-15-85

A-1423

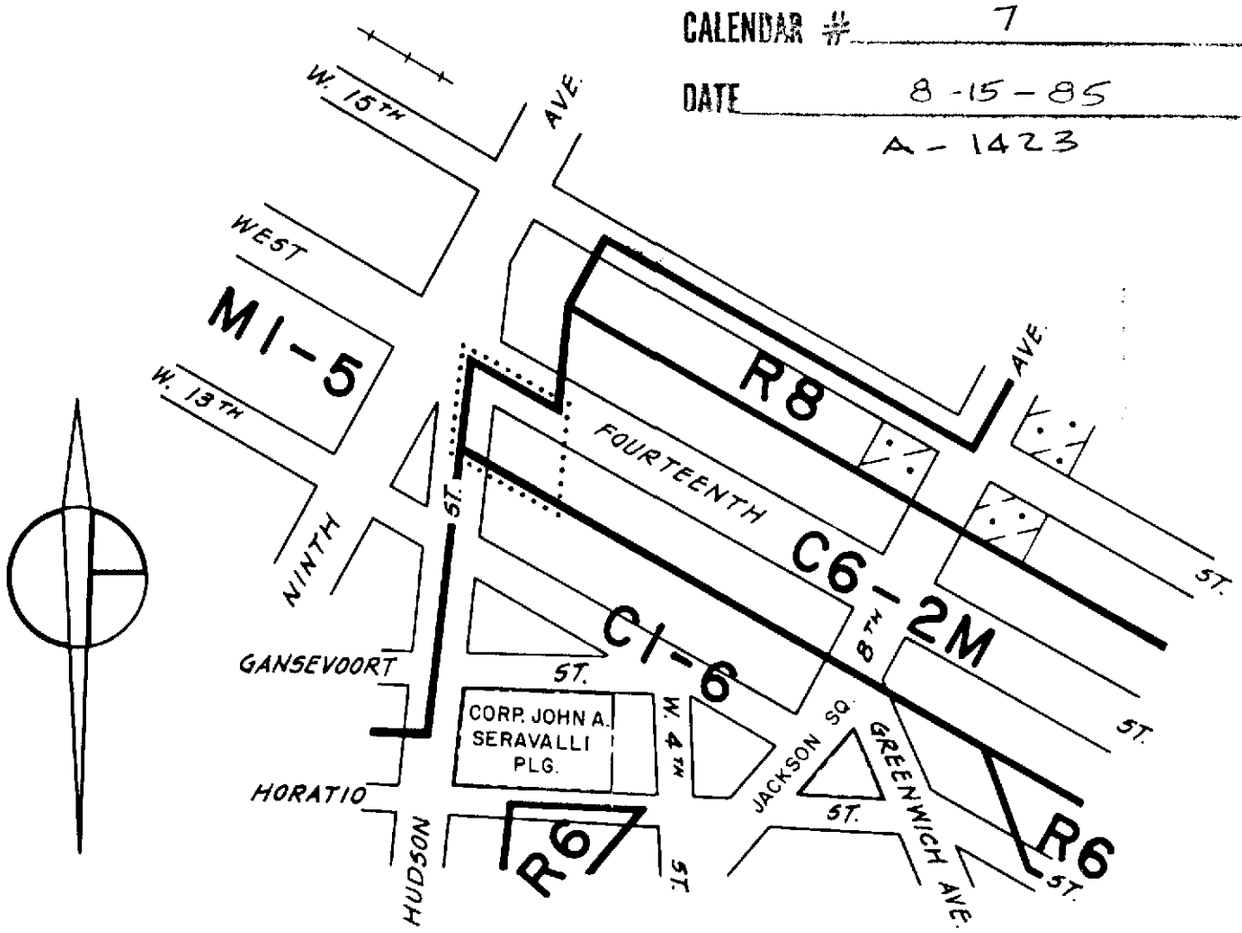

CITY PLANNING COMMISSION
CITY OF NEW YORK

DIAGRAM SHOWING PROPOSED ZONING CHANGE ON SECTIONAL MAP 8b

BOROUGH OF MANHATTAN

New York, Certification Date
February 11, 1985

Director of Technical Review

Chief Engineer P.E.

SCALE IN FEET

300 150 0 300

NOTE:

——— indicates Zoning District boundary.

..... The area enclosed by the fine dotted line is proposed to be changed from an M1-5 District to a C6-2M District.

▨ indicates a C2-5 District.

Drawn By: HC.

C.D. 5

C851124ZMM

APPROVED BY BOARD OF ESTIMATE

CALENDAR # 7

DATE 9-19-85

A-1431

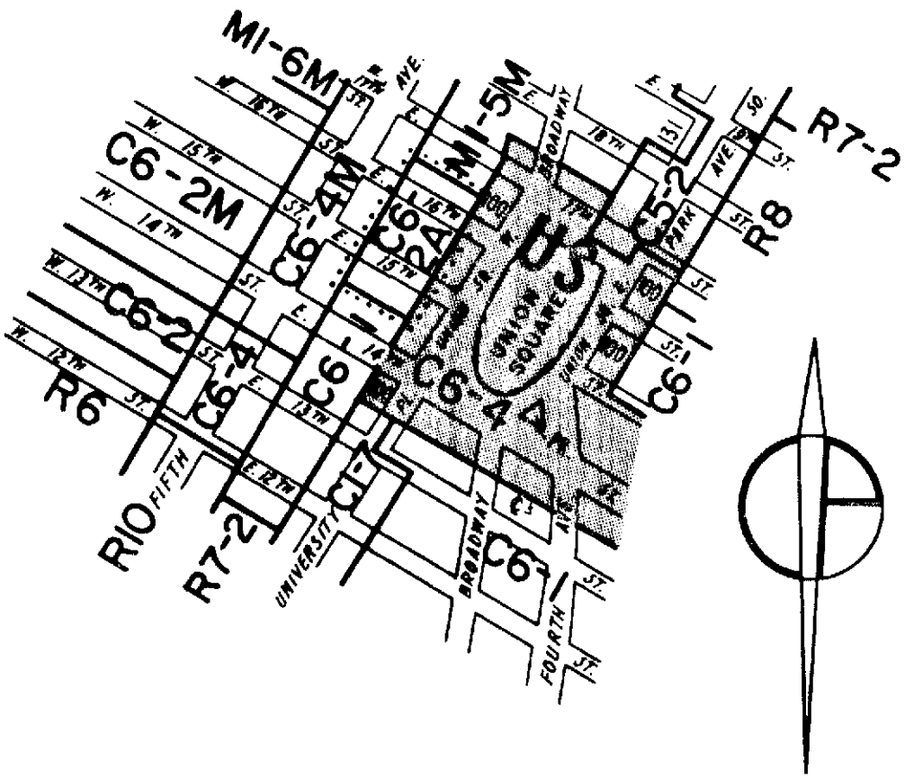

CITY PLANNING COMMISSION

CITY OF NEW YORK

DIAGRAM SHOWING PROPOSED ZONING CHANGE ON SECTIONAL MAP 12c

BOROUGH OF MANHATTAN

New York, Certification Date
June 24, 1985

Gutierrez Vizcarra
Director of Technical Review

Julius Spector P.E.
Chief Engineer

SCALE IN FEET

NOTE:

——— *indicates Zoning District boundary.*

..... *The area enclosed by the fine dotted line is proposed to be changed from a C6-1 District to a C6-2A District.*

US *indicates a Special Union Square District.*

Drawn By: joe lo russo

C.D. 8

C 840990 ZMM

APPROVED BY BOARD OF ESTIMATE

CALENDAR # 21

DATE 10-10-85

A-1432

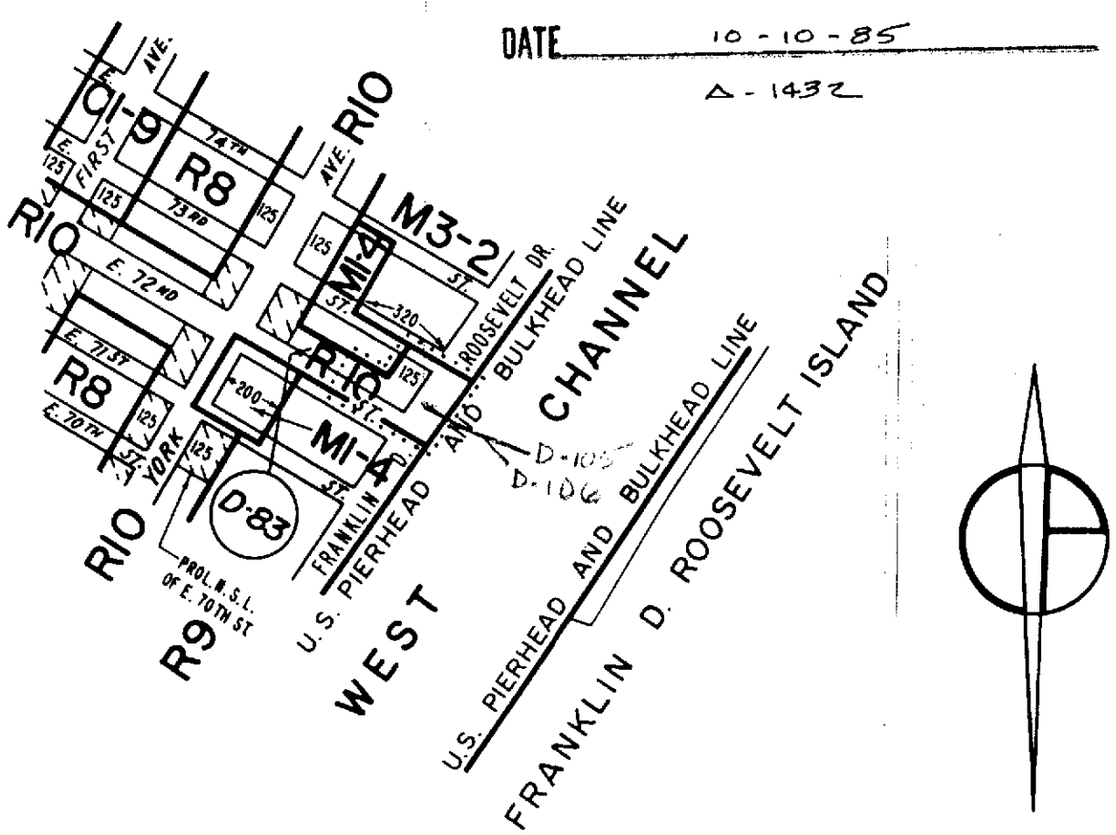

CITY PLANNING COMMISSION
CITY OF NEW YORK

DIAGRAM SHOWING PROPOSED ZONING CHANGE ON SECTIONAL MAP 9a

BOROUGH OF MANHATTAN

New York, Certification Date
May 13, 1985

Director of Technical Review

Chief Engineer

SCALE IN FEET

600 300 0 600

NOTE:

——— indicates Zoning District boundary.

..... The area enclosed by the fine dotted line is proposed to be changed from an MI-4 District to an RIO District.

▨ indicates a C1-5 District.

(D) indicates a Restrictive Declaration Area.

Drawn By: joe lo russo

C.D. 4

C 860184 ZMM

APPROVED BY BOARD OF ESTIMATE

CALENDAR # 1

DATE 2-6-86

A- 1439

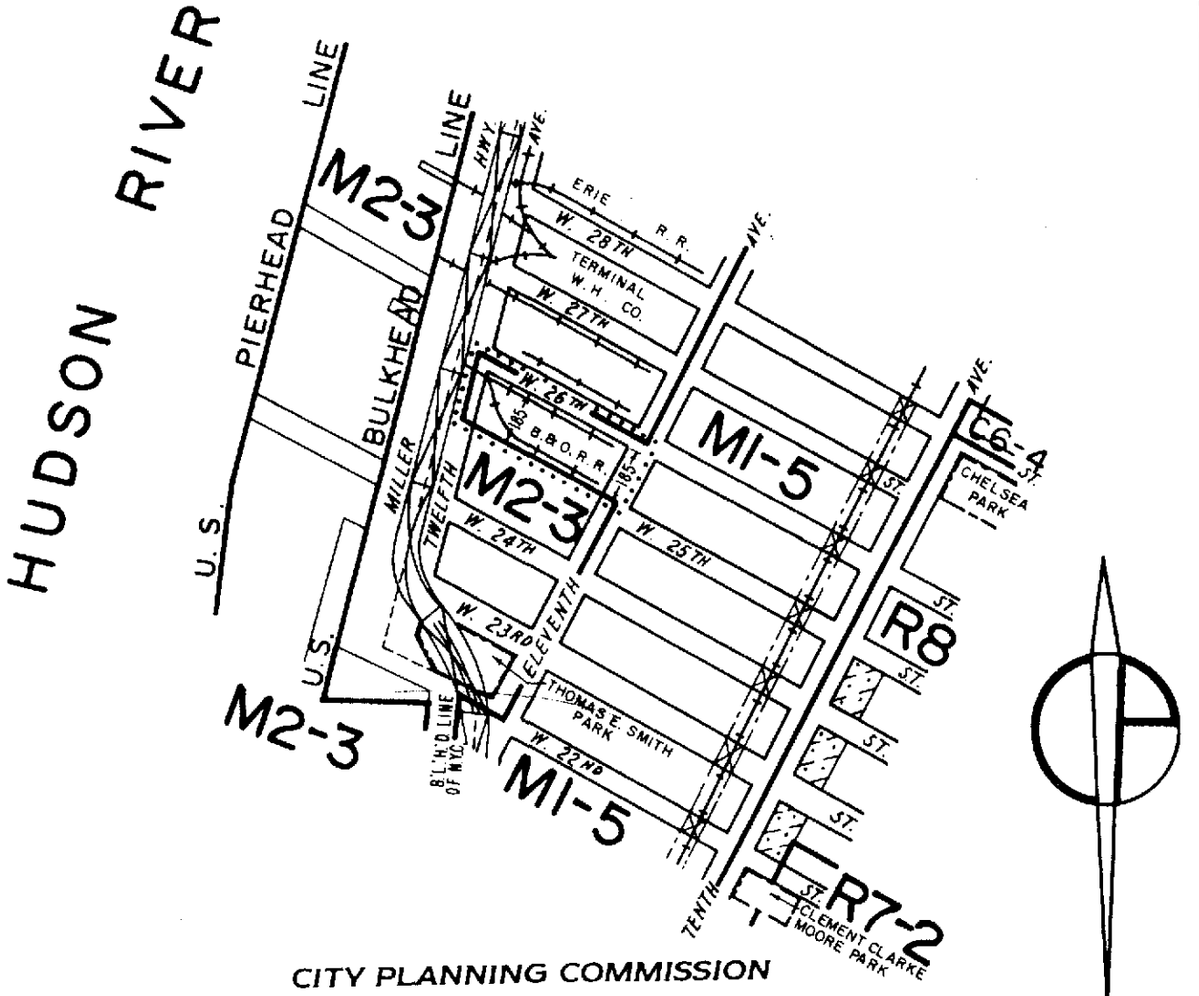

CITY PLANNING COMMISSION
CITY OF NEW YORK

DIAGRAM SHOWING PROPOSED ZONING CHANGE ON SECTIONAL MAP 8b

BOROUGH OF MANHATTAN

New York, Certification Date
September 30, 1985

Director of Technical Review

Chief Engineer

SCALE IN FEET

600 0 600

NOTE:

——— indicates Zoning District boundary.

..... The area enclosed by the fine dotted line is proposed to be changed from an M2-3 District to an M1-5 District.

indicates a C2-5 District.

C.D..8

C 860428ZMM

APPROVED BY BOARD OF ESTIMATE

CALENDAR # 3

DATE 3-6-86

A-1440

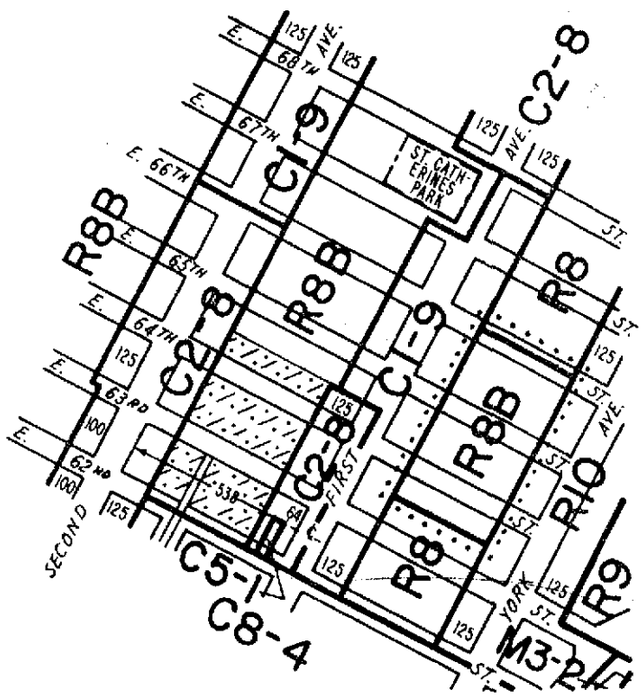

CITY PLANNING COMMISSION
CITY OF NEW YORK

DIAGRAM SHOWING PROPOSED ZONING CHANGE ON SECTIONAL MAP 8c

BOROUGH OF MANHATTAN

Director of Technical Review

Chief Engineer P.E.

New York, Certification Date
November 25, 1985

SCALE IN FEET

600 0 600

NOTE:

——— indicates Zoning District boundary.

..... The area enclosed by the fine dotted line is proposed to be changed from an R8 District to an R8B District.

/-/-/-/-/ indicates a C2-5 District.

Drawn By: joe lo russo

C.D. 1

C860303ZMM

APPROVED BY BOARD OF ESTIMATE

CALENDAR # 2

DATE 5-22-86

A-1442

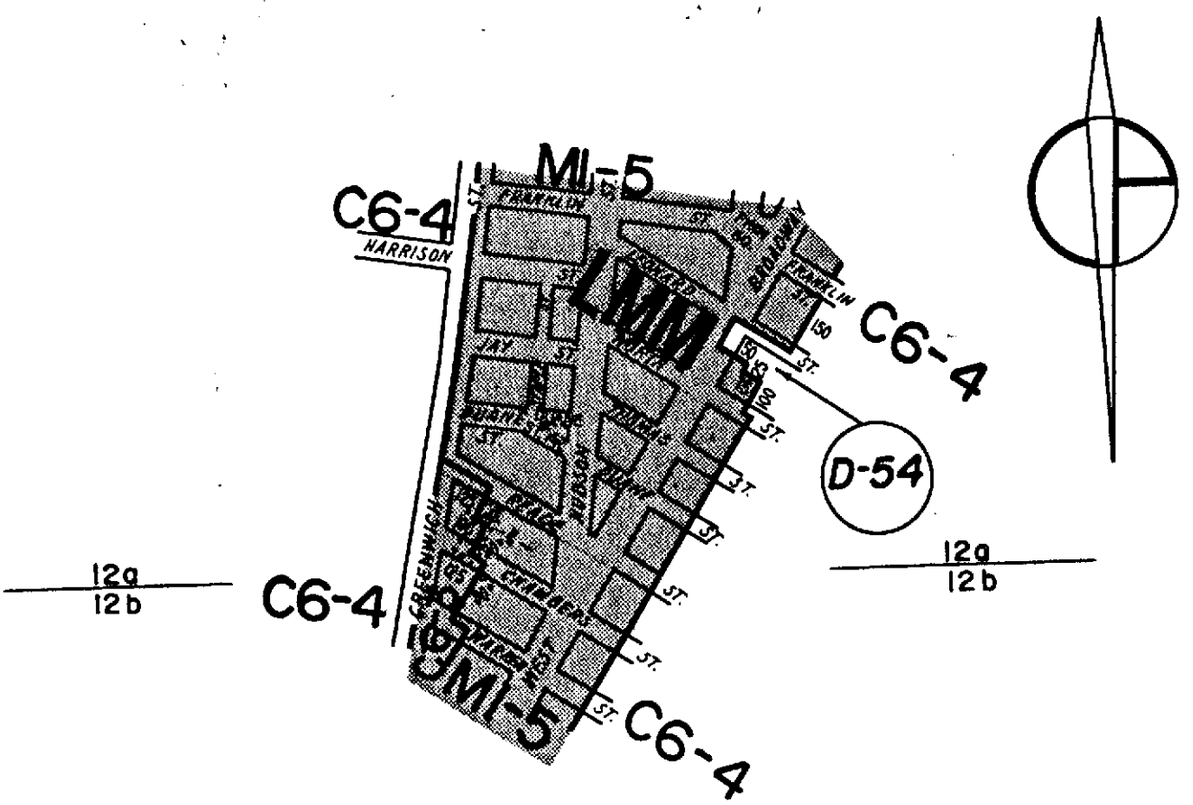

CITY PLANNING COMMISSION
CITY OF NEW YORK

DIAGRAM SHOWING PROPOSED ZONING CHANGE ON SECTIONAL MAP

12a

BOROUGH OF MANHATTAN

New York, Certification Date
January 27, 1986

Director of Technical Review

Chief Engineer

SCALE IN FEET

NOTE:

——— indicates Zoning District boundary.

..... The area enclosed by the fine dotted line is proposed to be changed from an M1-5 District to a C6-3 District.

(D) indicates a Restrictive Declaration Area.

LMM Indicates a Special Lower Manhattan Mixed Use Area.

C.D. 4

C 860304 ZMM

APPROVED BY BOARD OF ESTIMATE

CALENDAR # 8

DATE 7-17-86

A - 1446

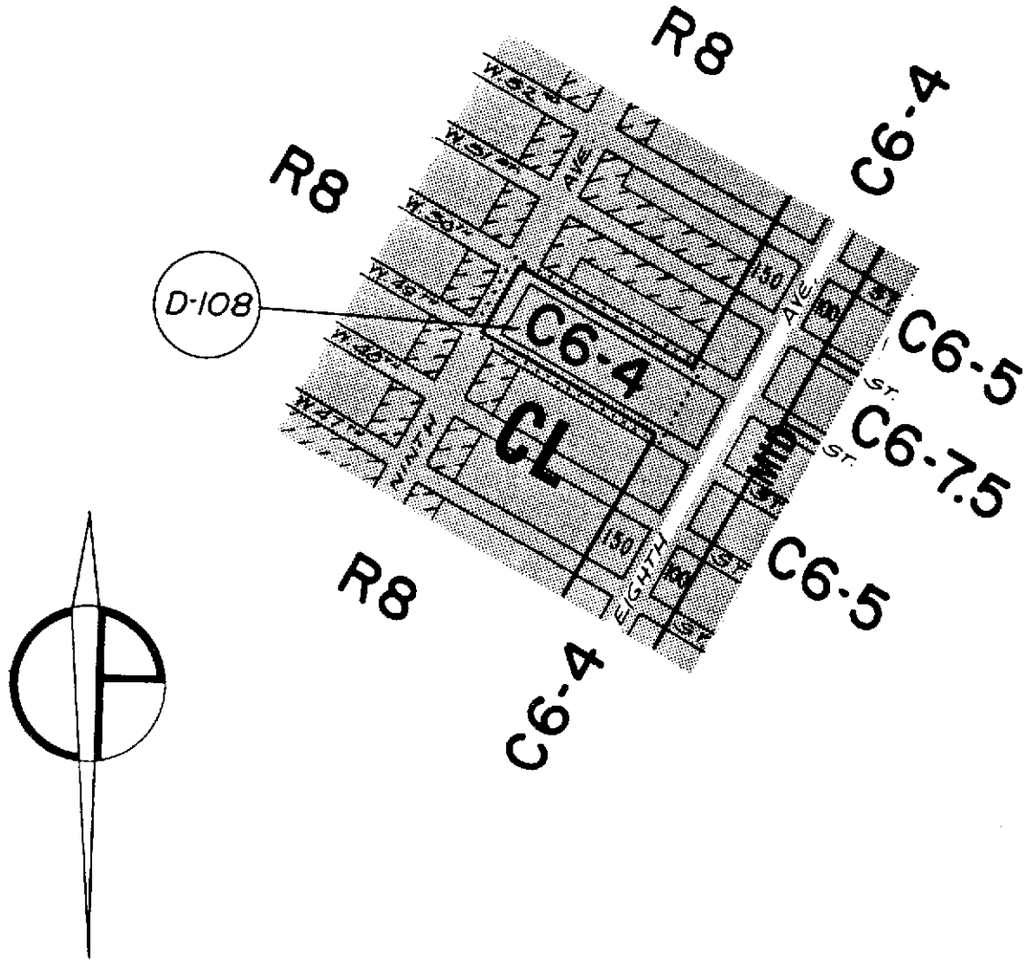

CITY PLANNING COMMISSION
CITY OF NEW YORK

DIAGRAM SHOWING PROPOSED ZONING CHANGE ON SECTIONAL MAP

8c

BOROUGH OF
MANHATTAN

New York, Certification Date
January 27, 1986
Modified: June 2, 1986

Director of Technical Review

Chief Engineer P.E.

SCALE IN FEET

600 0 600

NOTE:

——— indicates Zoning District boundary.

..... The area enclosed by the fine dotted line is proposed to be changed from C1-8 and C6-2 Districts to a C6-4 District.

[ ] indicates a C1-5 District.

CL indicates a Special Clinton Preservation District.

MID indicates a Special Midtown Development District.

(D) indicates a Restrictive Declaration Area

Drawn by: A. [illegible]

C.D. 6

C 850370 ZMM

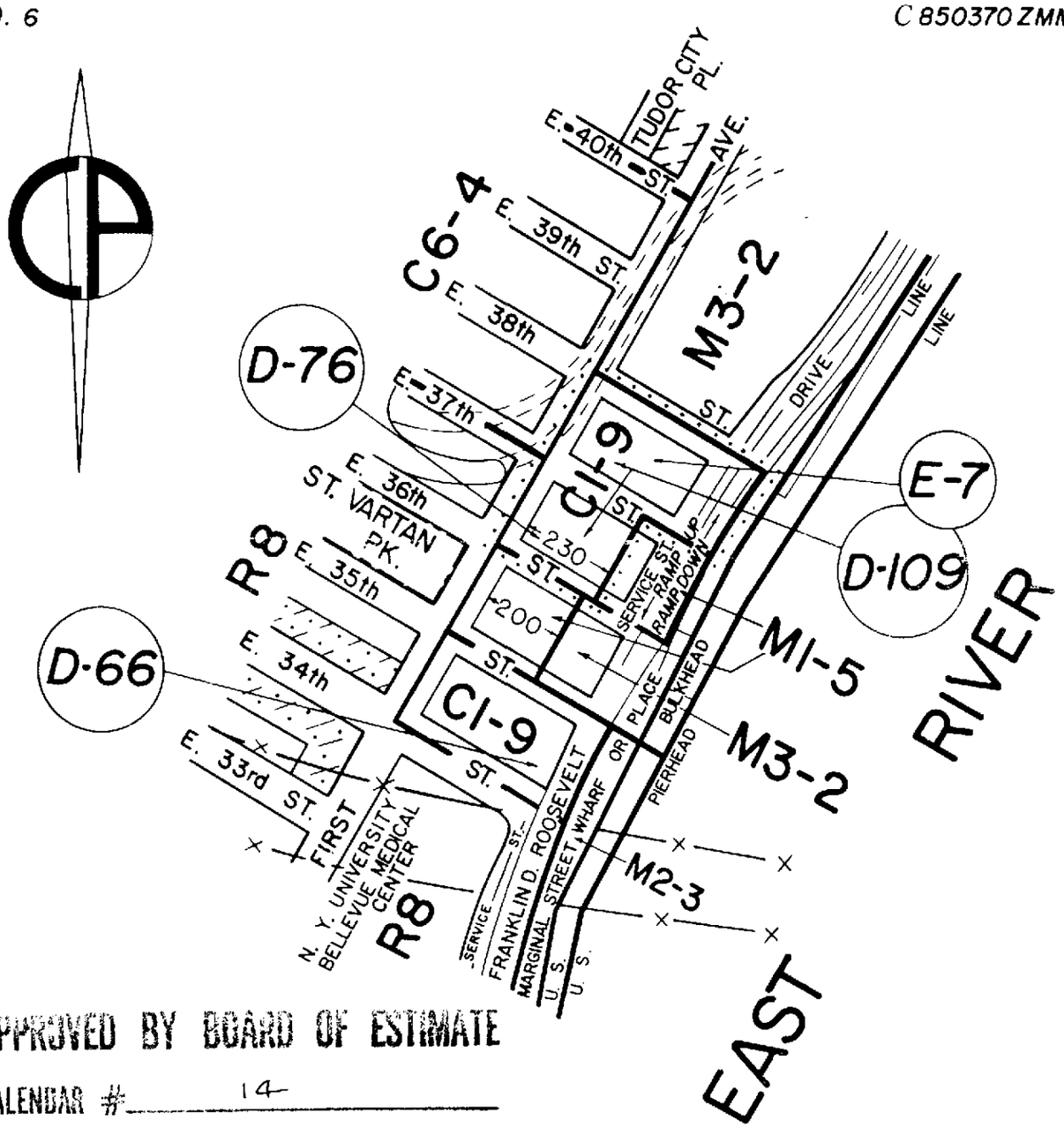

APPROVED BY BOARD OF ESTIMATE

CALENDAR # 14

DATE 9-11-86

A-1451

CITY PLANNING COMMISSION

CITY OF NEW YORK

DIAGRAM SHOWING PROPOSED ZONING CHANGE ON SECTIONAL MAP

8d

BOROUGH OF MANHATTAN

New York, Certification Date

April 14, 1986

Director of Technical Review

Julius Spiegel P.E.

Chief Engineer

SCALE IN FEET

400 0 400

NOTE:

——— indicates Zoning District boundary.

..... The area enclosed by the fine dotted line is proposed to be changed from an M3-2, MI-5 and C6-4 Districts to a CI-9 District.

(D) indicates a Restrictive Declaration Area.

(E) indicates a City Environmental Quality Review Declaration, for detail refer to C. E. Q. R. sheet.

indicates a CI-5 District.

indicates a C2-5 District.

C.D. 6

C860684ZMM

APPROVED BY BOARD OF ESTIMATE

CALENDAR # 10

DATE 9-11-86

A-1450

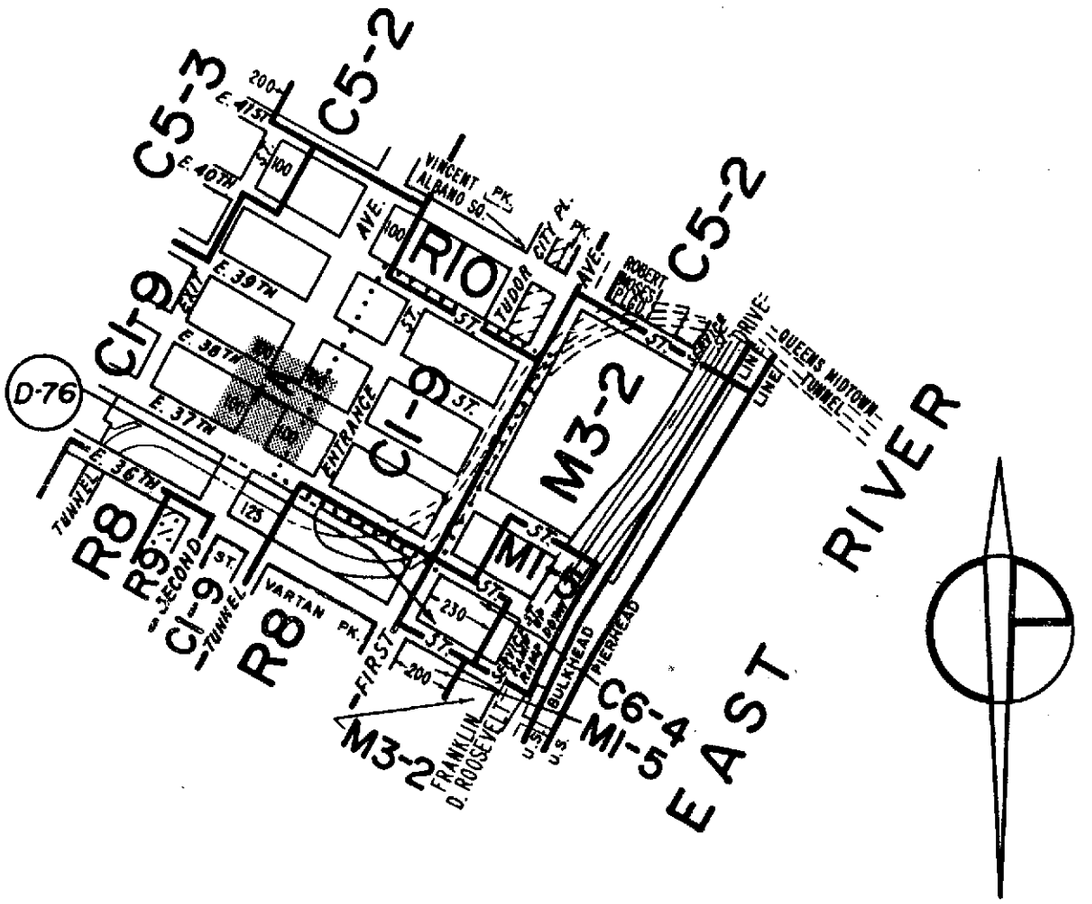

CITY PLANNING COMMISSION
CITY OF NEW YORK

DIAGRAM SHOWING PROPOSED ZONING CHANGE ON SECTIONAL MAP 8d

BOROUGH OF MANHATTAN

New York, Certification Date
April 14, 1986

Director of Technical Review

Julius Spector P.E.
Chief Engineer

SCALE IN FEET

600 0 600

NOTE:

——— indicates Zoning District boundary.

..... The area enclosed by the fine dotted line is proposed to be changed from a C6-4 District to a C1-9 District.

indicates a C1-5 District.

indicates a C2-5 District.

(D) indicates a Restrictive Declaration Area.

TA indicates a Special Transit Land Use District.

C.D. 6

C 860649 ZMM

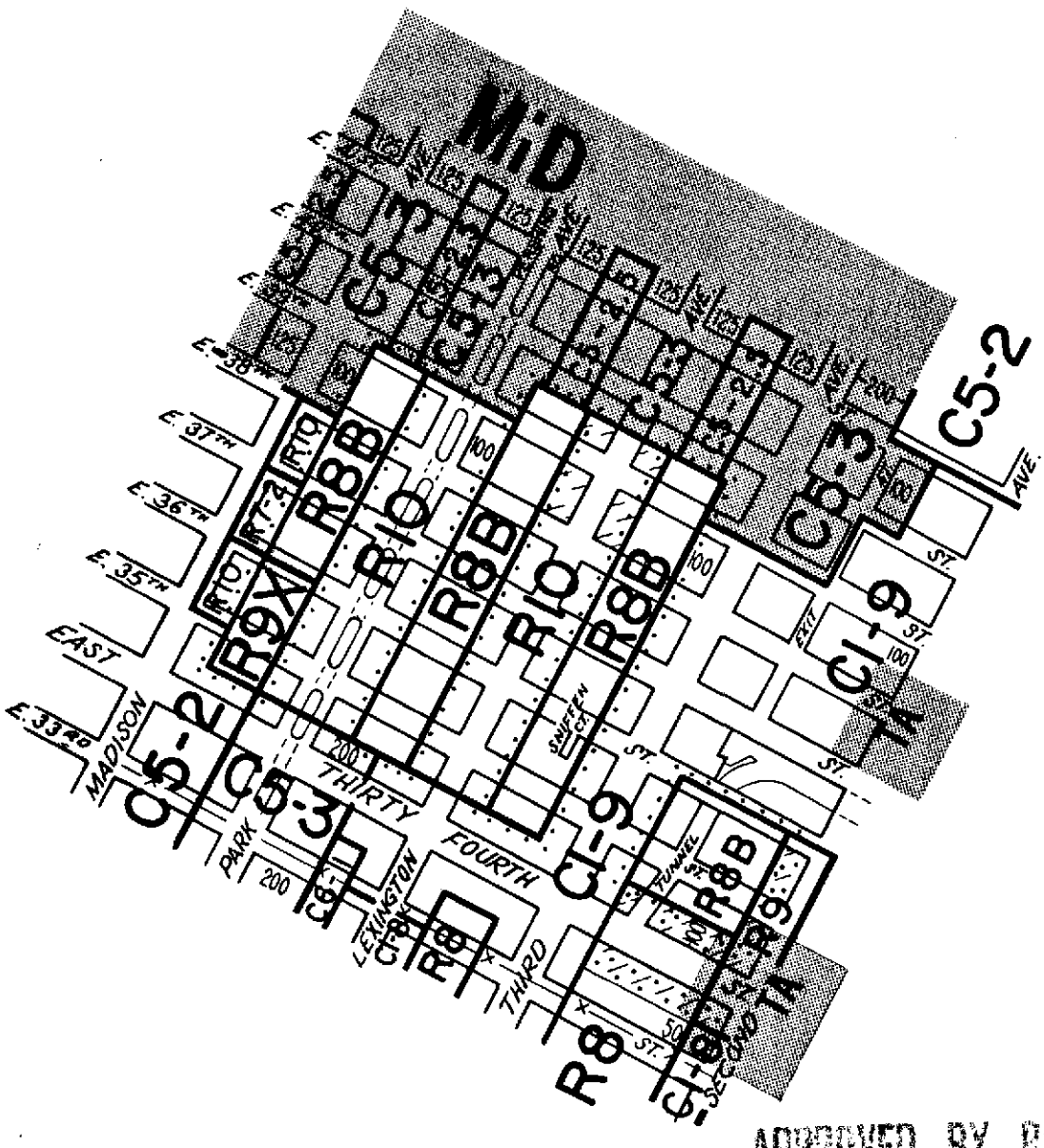
MiD
C6-3
C6-3
C6-3
C6-3
C6-3
C5-2
C5-2
C5-2
C5-3
C6-1
C6-1
C6-1

C.D. 4 & 5

C 870242 ZMM

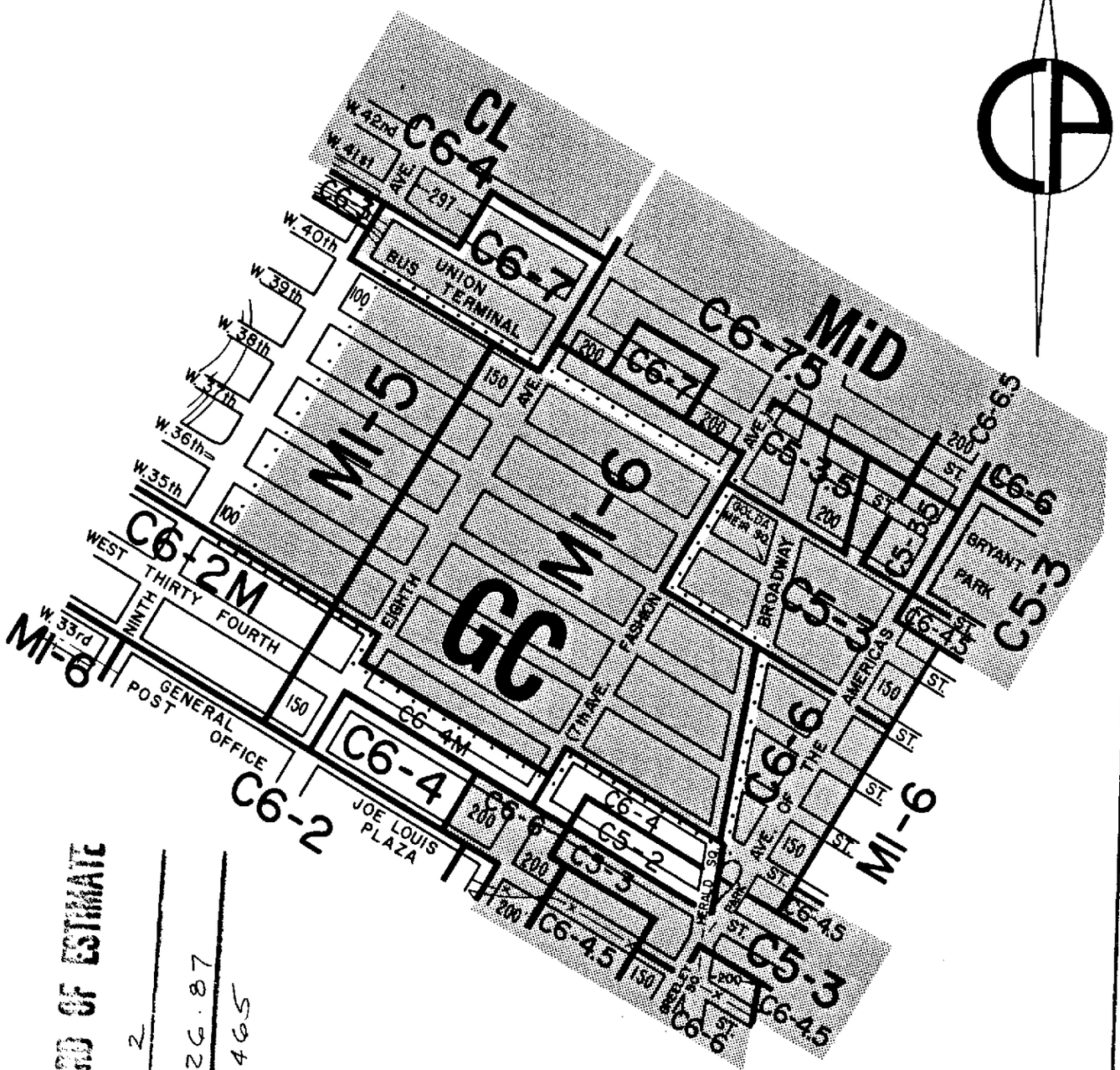
CL
C6-4
C6-7
MiD
C6-7.5
C6-6.5
C6-6
C5-3.5
C5-3
C5-3
C6-4.5
C5-3
C6-4.5
C6-6
C6-6
C6-4
C6-4M
C6-4
C6-2
C6-2M
C6-4
C6-6
C6-6
C5-2
C5-3
C6-4.5
C6-6
C6-4.5
C6-6
C6-6
C6-6
C6-4.5
C6-4.5
C6-6
C6-6
C6-6

C.D. 10

C860553ZMM

APPROVED BY BOARD OF ESTIMATE

CALENDAR # 7

DATE 6-30-87

A - 1468

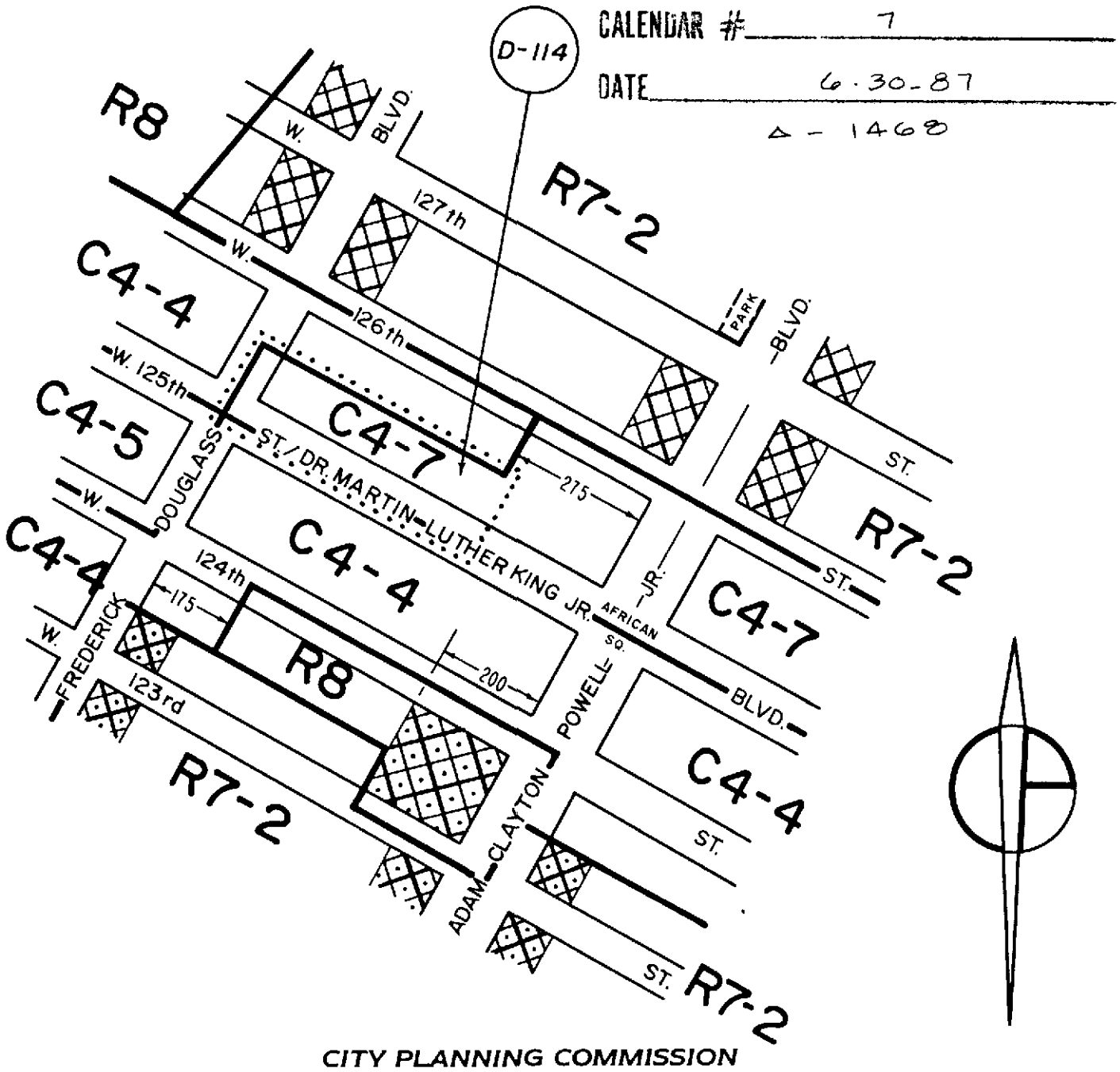

CITY PLANNING COMMISSION

CITY OF NEW YORK

DIAGRAM SHOWING PROPOSED ZONING CHANGE ON SECTIONAL MAP

6a

BOROUGH OF MANHATTAN

Deputy Director of Land Use Review Division for Technical Review and Housing

Acting Chief Engineer, P.E.

New York, Certification Date

March 2, 1987

SCALE IN FEET

300 0 300

NOTE:

——— indicates Zoning District boundary.

..... The area enclosed by the fine dotted line is proposed to be changed from a C4-4 District to a C4-7 District.

indicates a C1-4 District.

indicates a C2-4 District.

(D) indicates a Restrictive Declaration Area.

Drawn By: joe lo russo

C.D. 4

C 870549 ZMM

WITHDRAW
AUG. 19, 1987
CAL. # 2

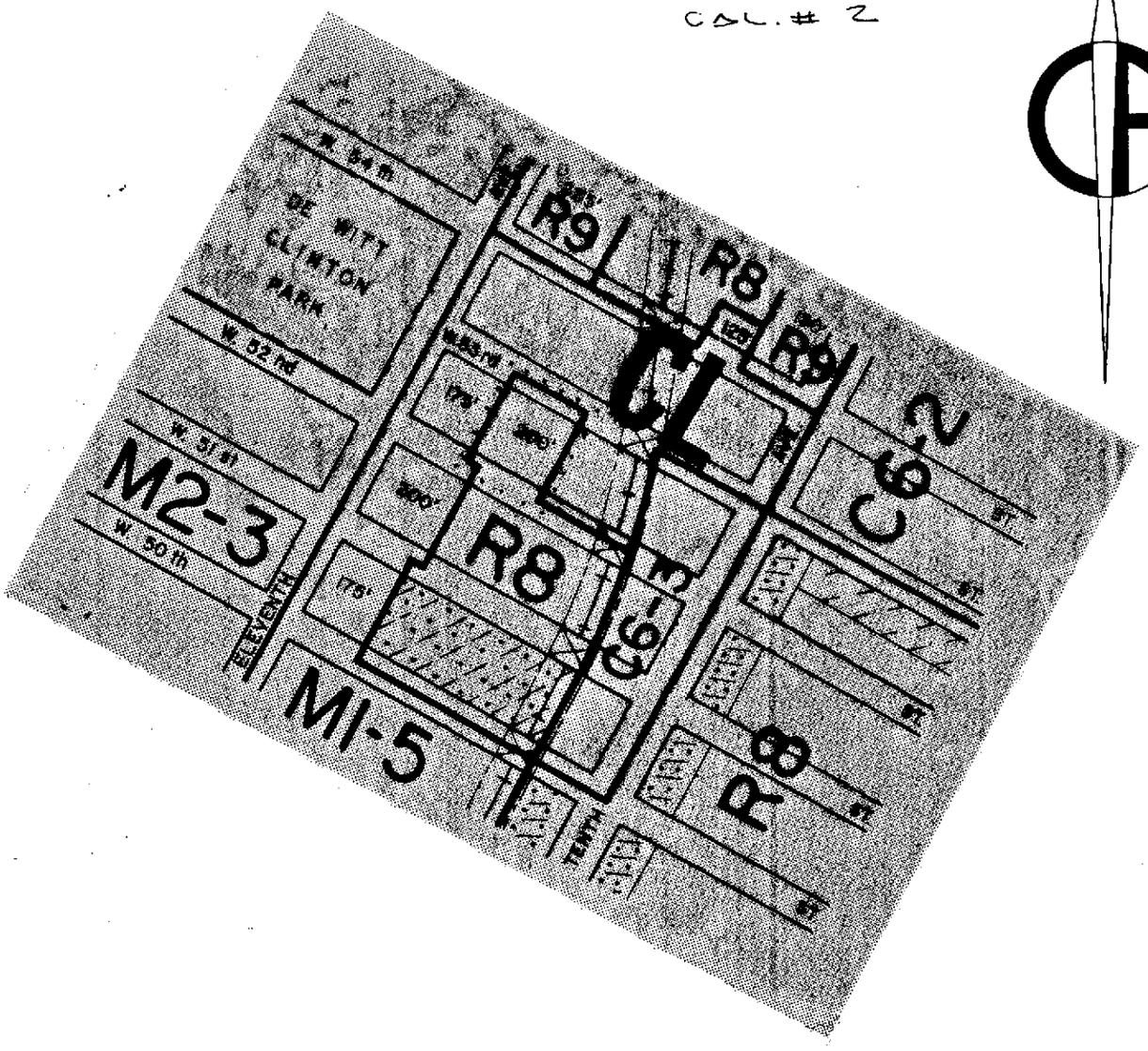

CITY PLANNING COMMISSION
CITY OF NEW YORK

DIAGRAM SHOWING PROPOSED ZONING CHANGE ON SECTIONAL MAP

8c

BOROUGH OF MANHATTAN

New York, Certification Date
March 30, 1987

Deputy Director of Land Use Review, Division for Technical Review

Acting Chief Engineer

SCALE IN FEET

400 0 400

NOTE:

——— indicates Zoning District boundary.

..... The area enclosed by the fine dotted line is proposed to be changed from an M1-5 District to an R8 District.

indicates a C1-5 District.

indicates a C2-5 District.

CL indicates a Special Clinton Preservation District.

C.D. 7

C 860726(A) ZMM

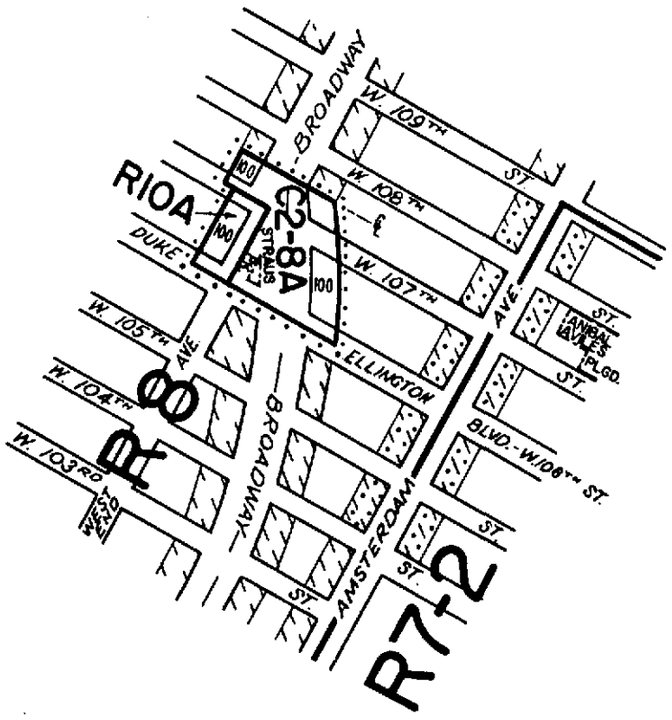

APPROVED BY BOARD OF ESTIMATE

CALENDAR # 3

DATE 10-1-87

A-1479

CITY PLANNING COMMISSION

CITY OF NEW YORK

DIAGRAM SHOWING PROPOSED ZONING CHANGE ON SECTIONAL MAP 5d

BOROUGH OF MANHATTAN

Deputy Director for Technical Review, Land Use Review Division

, P.E.
Acting Chief Engineer

New York, Certification Date

March 30, 1987

Modified: June 15, 1987

Modified by B.O.E. Oct. 1, 1987

SCALE IN FEET

600 0 600

NOTE:

——— indicates Zoning District boundary.

..... The area enclosed by the fine dotted line is proposed to be changed from R8 and C1-5 Districts to R10A and C2-8A Districts.

indicates a C1-5 District.

indicates a C2-5 District.

richard campanelli

C.D. 6

C870963ZMM

APPROVED BY BOARD OF ESTIMATE

CALENDAR # 1

DATE 10-29-87

Δ = 1481

8c
8d

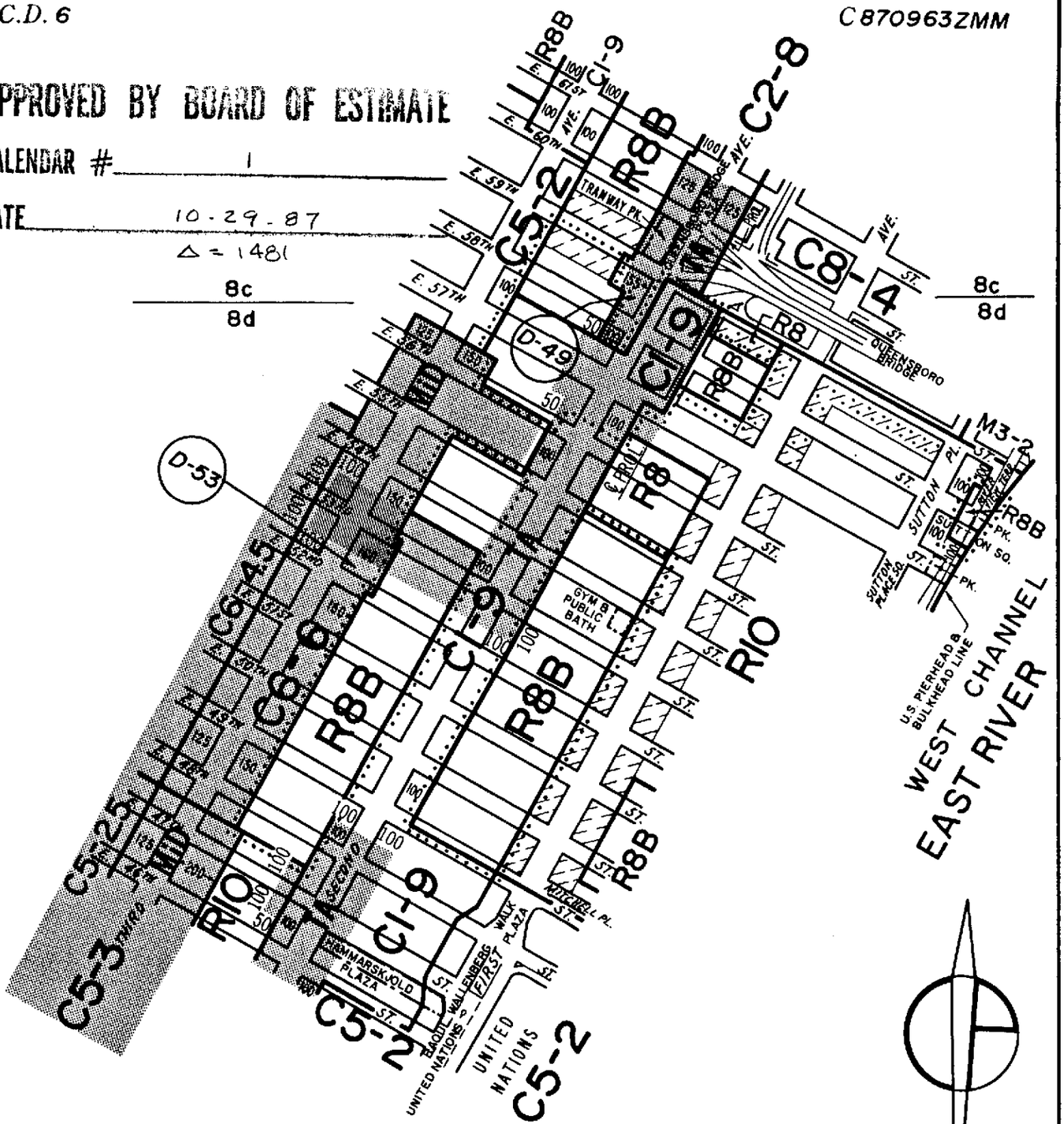

CITY PLANNING COMMISSION
CITY OF NEW YORK

DIAGRAM SHOWING PROPOSED
ZONING CHANGE
ON SECTIONAL MAPS
8c & 8d

BOROUGH OF
MANHATTAN

Deputy Director for Technical Review,
Land Use Review Division

New York, Certification Date
June 29, 1987

Anthony J. Patrissi, P.E.
Chief Engineer

SCALE IN FEET
600 0 600

NOTE:

Indicates Zoning District boundary.

The area enclosed by the fine dotted line is proposed to be changed from R7-2, R8, and R10 Districts to an R8B District, and from C6-4, C5-2, C1-5 and R10 Districts to a C1-9 District.

indicates a C1-5 District.

Ⓓ indicates a Restrictive Declaration Area.

Indicates a C2-5 District.

MID Indicates a Special Midtown Development District.

TA Indicates a Special Transit Land Use District.

Drawn By: joe lo russo

C.D. 8

C 861180 ZMM

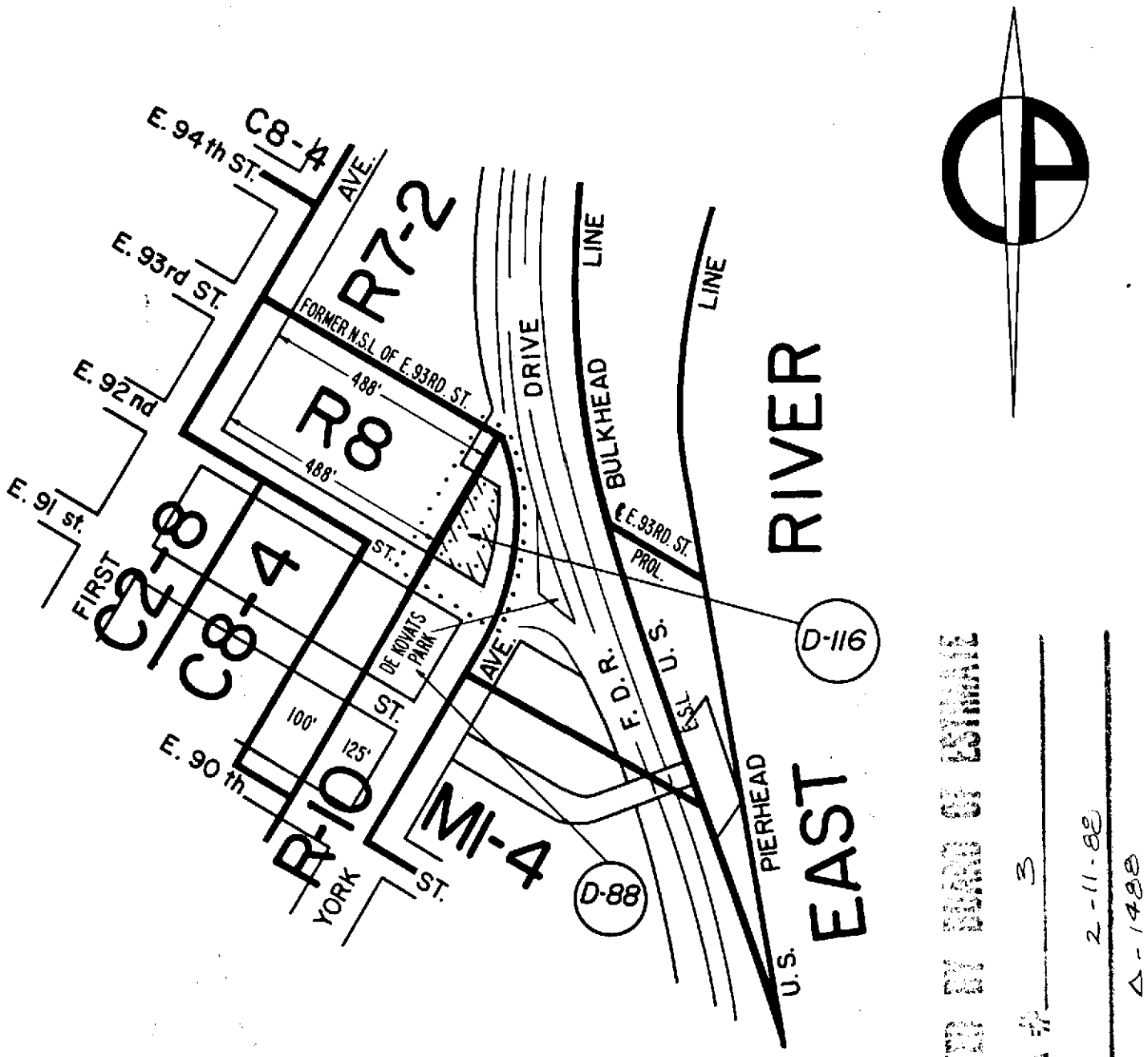

APPROVED BY BOARD OF ESTIMATE
CALENDAR # 3
DATE 2-11-88
Δ-1488

CITY PLANNING COMMISSION
CITY OF NEW YORK

DIAGRAM SHOWING PROPOSED ZONING CHANGE ON SECTIONAL MAP

9a

BOROUGH OF MANHATTAN

Lance R. Michaels
Director,
Land Use Review Division

Anthony J. Patrone, P.E.
Chief Engineer

New York, Certification Date
Sept. 16, 1987

SCALE IN FEET
300 0 300

NOTE:

——— indicates Zoning District boundary.

····· The area enclosed by the fine dotted line is proposed to be changed from a C8-4 District to R8 and R10 Districts, and establishing a C2-5 District within the proposed R10 District.

indicates a C2-5 District.

(D) indicates a Restrictive Declaration.

richard campanelli

C.D. 6

C870362ZMM

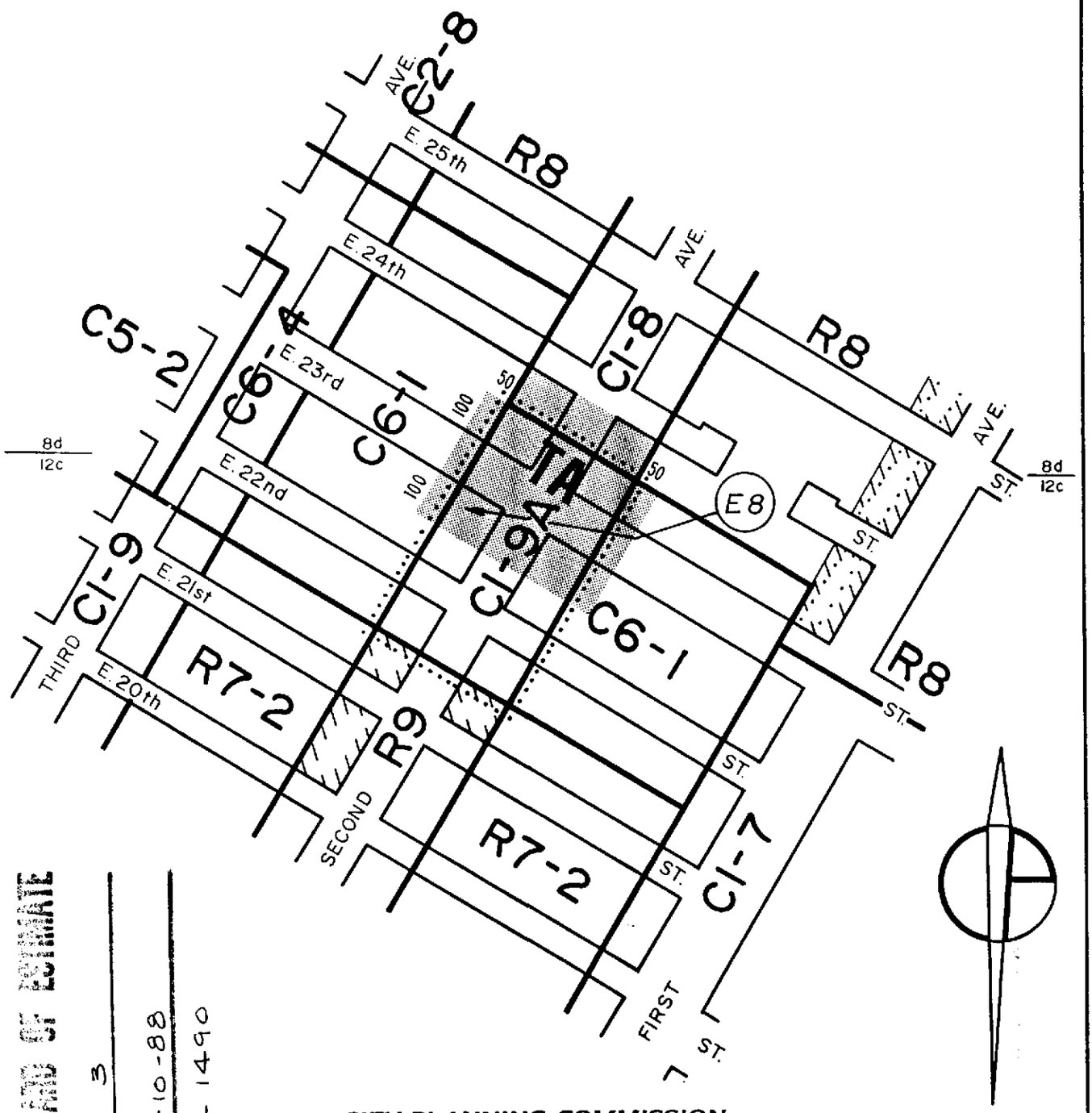

APPROVED BY BOARD OF ESTIMATE

CALENDAR # 3

DATE 3-10-88

A-1490

CITY PLANNING COMMISSION
CITY OF NEW YORK

DIAGRAM SHOWING PROPOSED ZONING CHANGE ON SECTIONAL MAPS 8d & 12c

BOROUGH OF MANHATTAN

New York, Certification Date
October 5, 1987

Deputy Director for Technical Review,
Land Use Review Division.

Chief Engineer

SCALE IN FEET

300 0 300

NOTE:

——— indicates Zoning District boundary.

..... The area enclosed by the fine dotted line is proposed to be changed from a C6-3 District to a C1-9A District.

▨ indicates a C1-5 District.

▨ indicates a C2-5 District.

TA indicates a Special Transit Land Use District.

(E) indicates Environmental Quality Review Requirement Declaration.

Drawn By: joe lo russo

C.D. 5

C 880330 ZMM

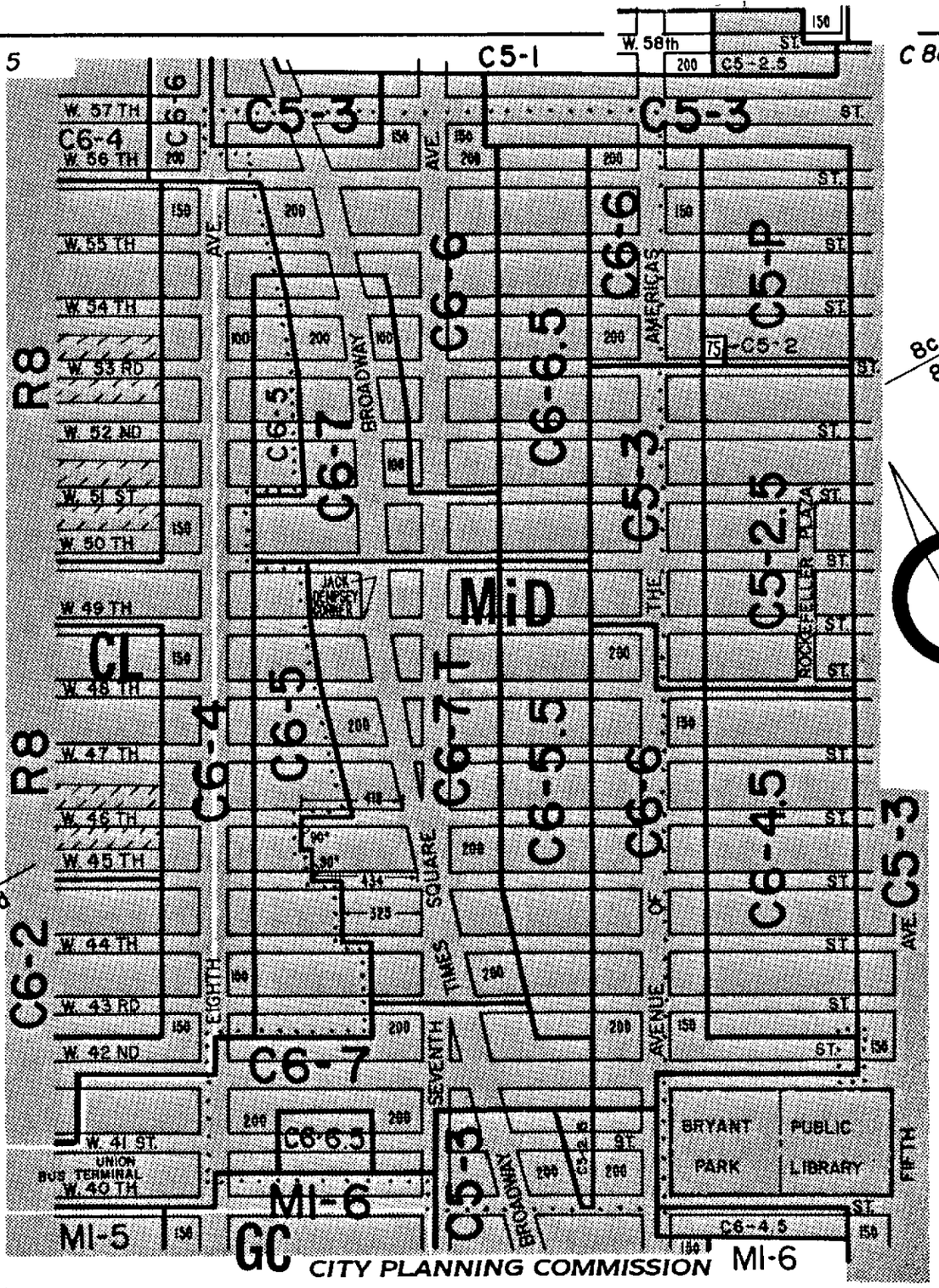

CITY PLANNING COMMISSION
CITY OF NEW YORK

DIAGRAM SHOWING PROPOSED ZONING CHANGE ON SECTIONAL MAPS 8c & 8d

BOROUGH OF MANHATTAN

APPROVED BY BOARD OF ESTIMATE

CALENDAR # 1

DATE 4-28-88

New York, Certification Date

November 9, 1987
Modified: March 14, 1988

N 880494

Deputy Director for Technical Review, Land Use Review Division

Acting Chief Engineer P.E.

SCALE IN FEET

0 300 600

NOTE:

——— indicates Zoning District boundary.

..... The areas enclosed by the fine dotted lines are proposed to be changed from C5-3, C5-3.5, C6-6, C6-6.5, C6-7, and C6-7.5 Districts to C5-2.5, C5-3, C6-5.5, C6-6, C6-6.5, C6-7, C6-7T Districts, within the Special Midtown Development District.

indicates a C1-5 District.

MID indicates a Special Midtown Development District.

CL indicates a Special Clinton Preservation District.

GC indicates a Special Garment District.

richard campanelli

C.D. 8

C880273ZMM

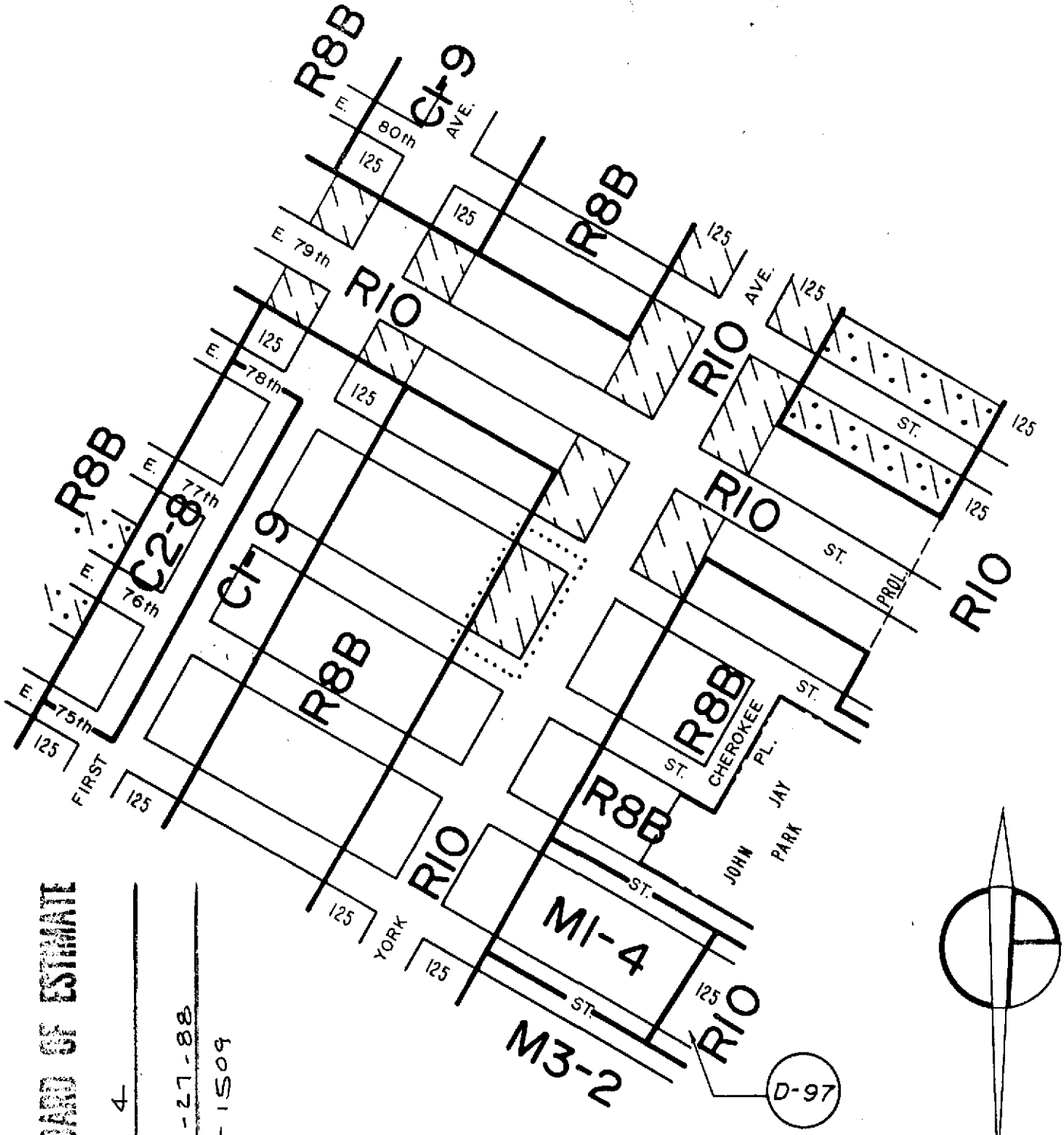

APPROVED BY BOARD OF ESTIMATE

CALENDAR # 4

DATE 10-27-88

A-1509

CITY PLANNING COMMISSION

CITY OF NEW YORK

DIAGRAM SHOWING PROPOSED ZONING CHANGE ON SECTIONAL MAP 9a

BOROUGH OF MANHATTAN

New York, Certification Date

June 6, 1988

Deputy Director for Technical Review, Land Use Review Division

Acting Chief Engineer P.E.

SCALE IN FEET

300 0 300

NOTE:

——— indicates Zoning District boundary.

..... The area enclosed by the fine dotted line is proposed to be changed by establishing a C1-5 District within an existing R10 District.

indicates a C1-5 District.

indicates a C2-5 District.

Ⓓ indicates a Restrictive Declaration Area.

Drawn By: joe lo russo '88

C.D. 4

C870302ZMM

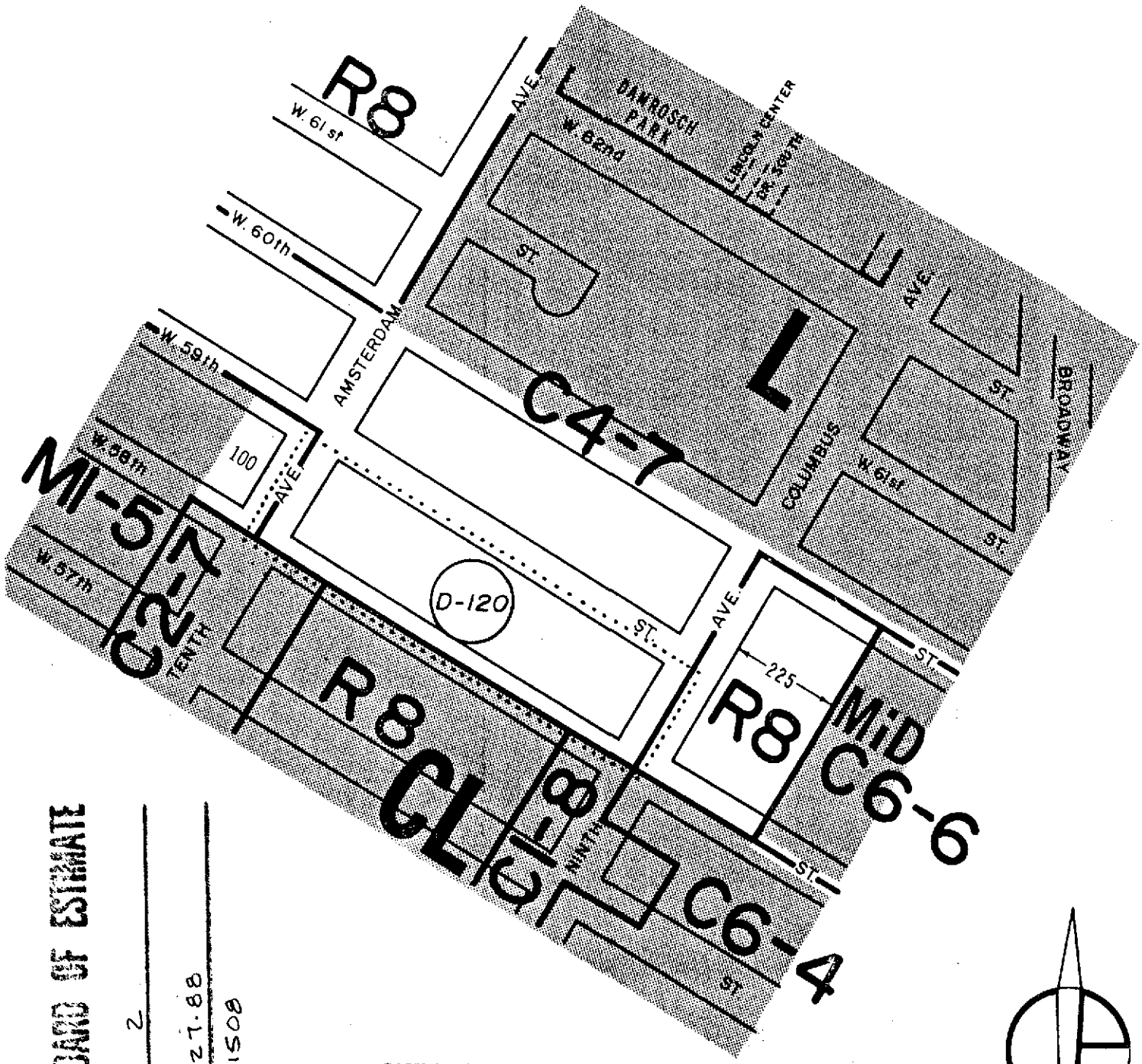

APPROVED BY BOARD OF ESTIMATE

CALENDAR # 2

DATE 10-27-88

A - 1508

CITY PLANNING COMMISSION

CITY OF NEW YORK

DIAGRAM SHOWING PROPOSED ZONING CHANGE ON SECTIONAL MAP

8c

BOROUGH OF MANHATTAN

New York, Certification Date

March 30, 1988

Acting Robert Sockfeld
Deputy Director for Technical Review,
Land Use Review Division

Anthony J. Patinella, P.E.
Chief Engineer

SCALE IN FEET

300 0 300

NOTE:

——— indicates Zoning District boundary.

..... The area enclosed by the fine dotted line is proposed to be changed from an R8 District to a C4-7 District.

L indicates a Special Lincoln Square District.

CL indicates a Special Clinton Preservation District.

MID indicates a Special Midtown Development District.

(D) indicates a Restrictive Declaration Area.

Drawn By: joe lorusso

C.D. 8

C860117ZMM

APPROVED BY BOARD OF ESTIMATE

CALENDAR # 2

DATE 1-12-89

A - 1515

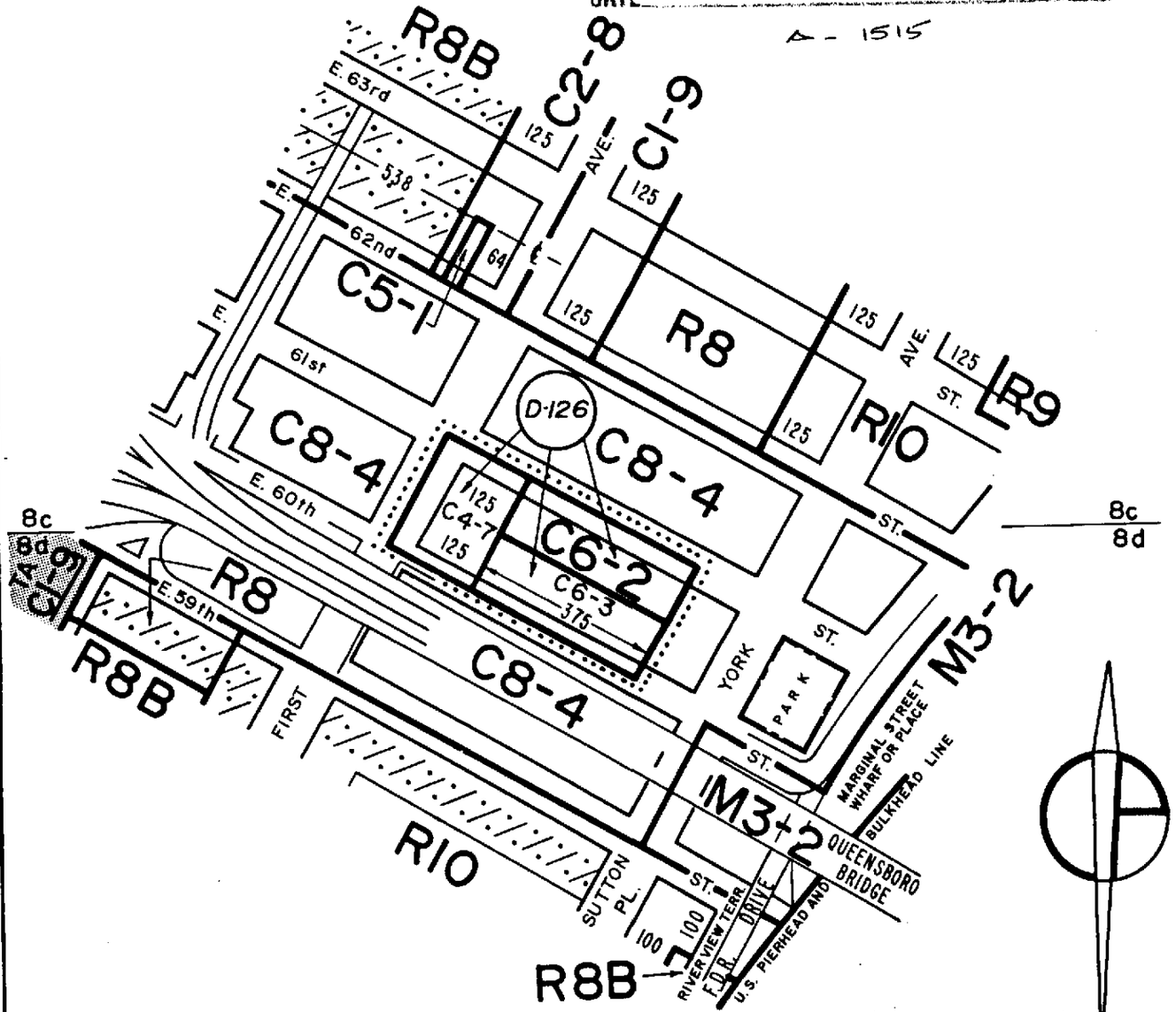

CITY PLANNING COMMISSION
CITY OF NEW YORK

DIAGRAM SHOWING PROPOSED ZONING CHANGE ON SECTIONAL MAPS

8c & 8d

BOROUGH OF MANHATTAN

Deputy Director for Technical Review, Land Use Review Division

Acting Chief Engineer P.E.

New York, Certification Date
July 11, 1988

Modified
November 16, 1988

SCALE IN FEET
300 0 300

NOTE:

——— indicates Zoning District boundary.

..... The area enclosed by the fine dotted line is proposed to be changed from a C8-4 District to C4-7, C6-2, and C6-3 Districts.

indicates a C2-5 District.

TA indicates a Special Transit Land Use District.

(D) indicates a Restrictive Declaration Area.

Drawn By: joe lo russo '88

C.D. 4

C 880753ZMM

APPROVED BY BOARD OF ESTIMATE

CALENDAR # 2

DATE 5-4-89

A - 1525

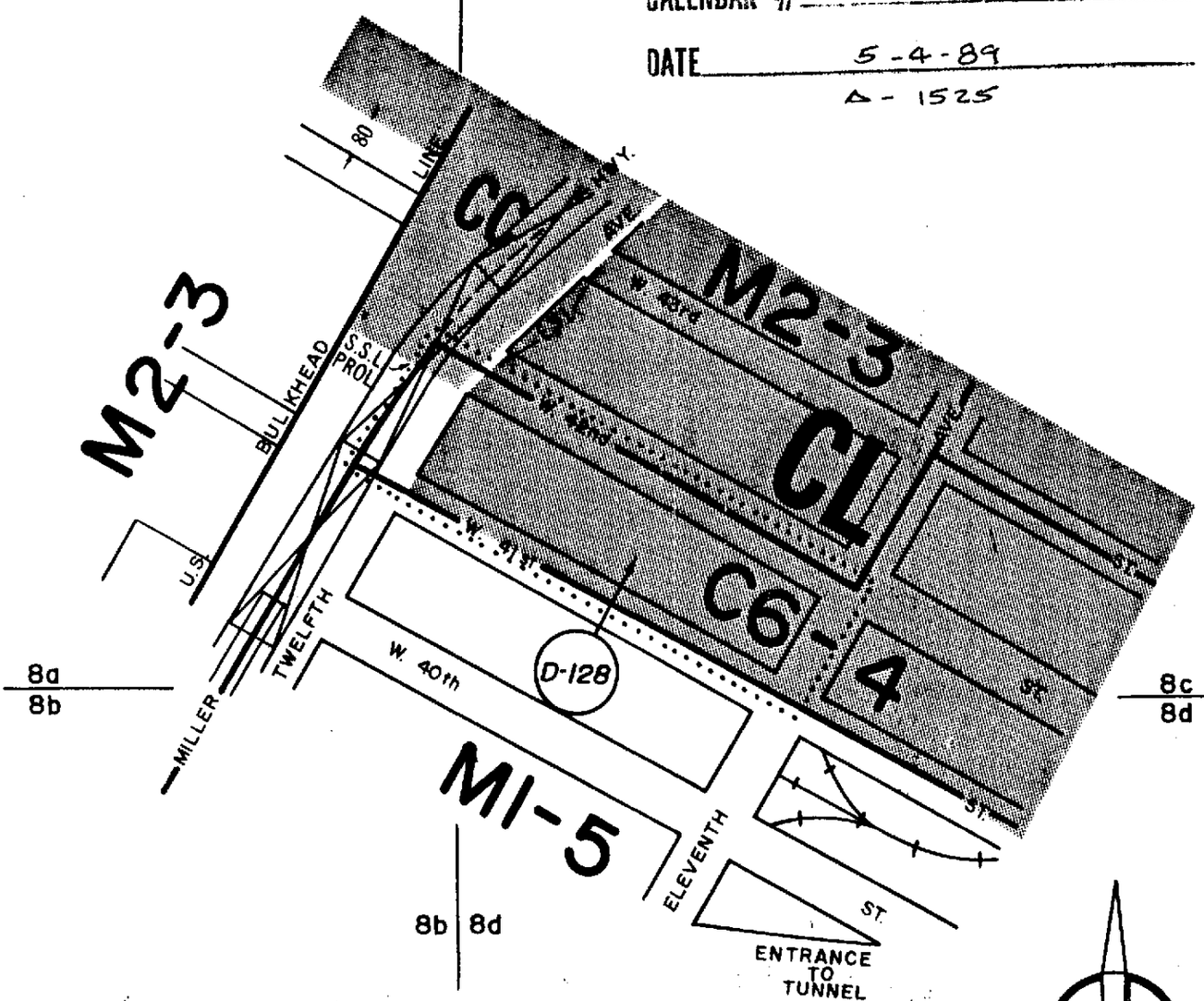

CITY PLANNING COMMISSION
CITY OF NEW YORK

DIAGRAM SHOWING PROPOSED ZONING CHANGE ON SECTIONAL MAPS 8a, 8c & 8d

BOROUGH OF MANHATTAN

New York, Certification Date
November 14, 1988

Deputy Director for Technical Review,
Land Use Review Division

Chief Engineer

SCALE IN FEET

300 0 300

NOTE:

——— indicates Zoning District boundary.

..... The area enclosed by the fine dotted line is proposed to be changed from an M2-3 District to a C6-4 District.

CC indicates a Special New York City Convention and Exhibition Center Development District.

CL indicates a Special Clinton District.

(D) indicates a Restrictive Declaration Area.

Drawn By: joe lorusso '88

C.D.8 8c 9a

C880800ZMM

APPROVED BY BOARD OF ESTIMATE

CALENDAR # 2

DATE 6-29-89

A-1528

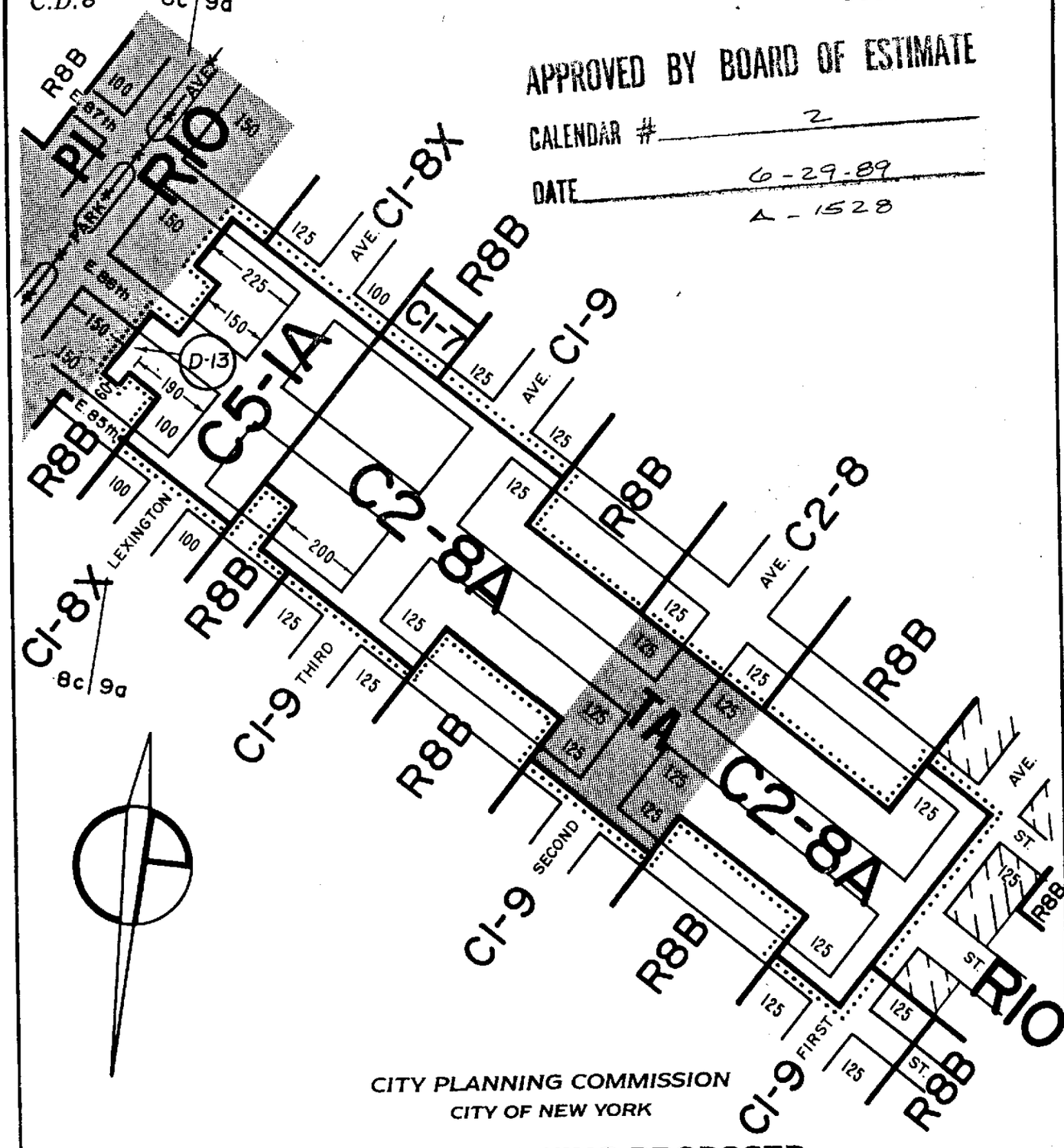

CITY PLANNING COMMISSION
CITY OF NEW YORK

DIAGRAM SHOWING PROPOSED ZONING CHANGE ON SECTIONAL MAP 8c&9a

BOROUGH OF MANHATTAN

New York, Certification Date
January 30, 1989

Deputy Director for Technical Review, Land Use Review Division

Chief Engineer

SCALE IN FEET
300 0 300

NOTE:

——— indicates Zoning District boundary.

..... The area enclosed by the fine dotted line is proposed to be changed from RIO, C4-6 and C2-8 Districts to C5-1A, C2-8A and R8B Districts and eliminating the Special Yorkville-East 86th Street District.

indicates a C1-5 District.

PI indicates a Special Park Improvement District.

TA indicates a Special Transit Land Use District.

Ⓓ indicates a Restrictive Declaration Area.

Drawn By: joe lo russo '89

C.D. 2

C 890748ZMM

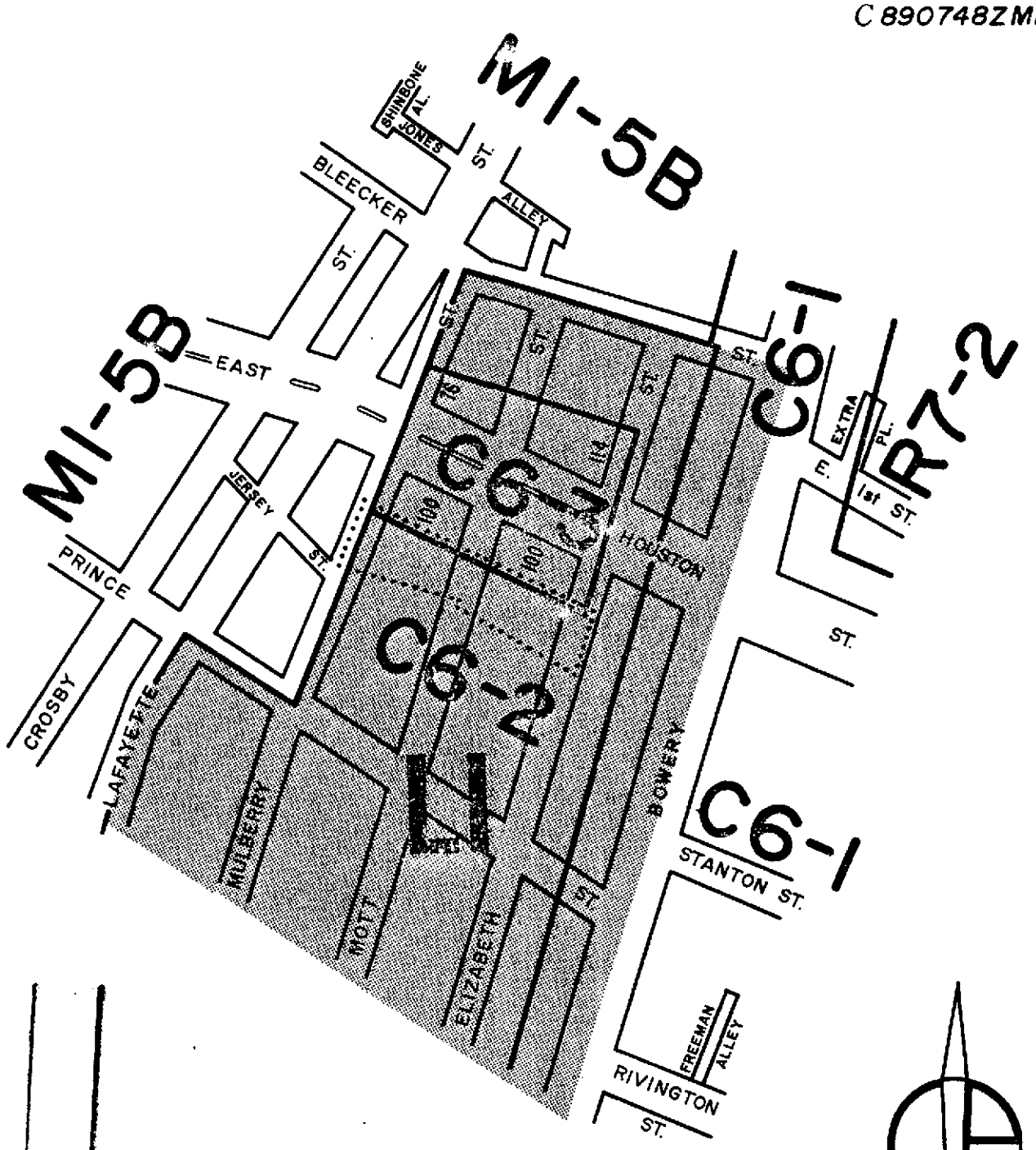

APPROVED BY BOARD OF ESTIMATE

CALENDAR # 1

DATE 11-16-89

A - 1560

CITY PLANNING COMMISSION

CITY OF NEW YORK

DIAGRAM SHOWING PROPOSED ZONING CHANGE ON SECTIONAL MAP 12c

BOROUGH OF MANHATTAN

New York, Certification Date

June 5, 1989

Director of Technical Review
Land Use Review Division

Chief Engineer

SCALE IN FEET

300 0 300

NOTE:

——— indicates Zoning District boundary.

..... The area enclosed by the fine dotted line is proposed to be changed from a C6-3 District to a C6-2 District.

LI indicates a Special Little Italy District.

Drawn By: joe lo russo '89

C.D. 5

C 880703ZMM

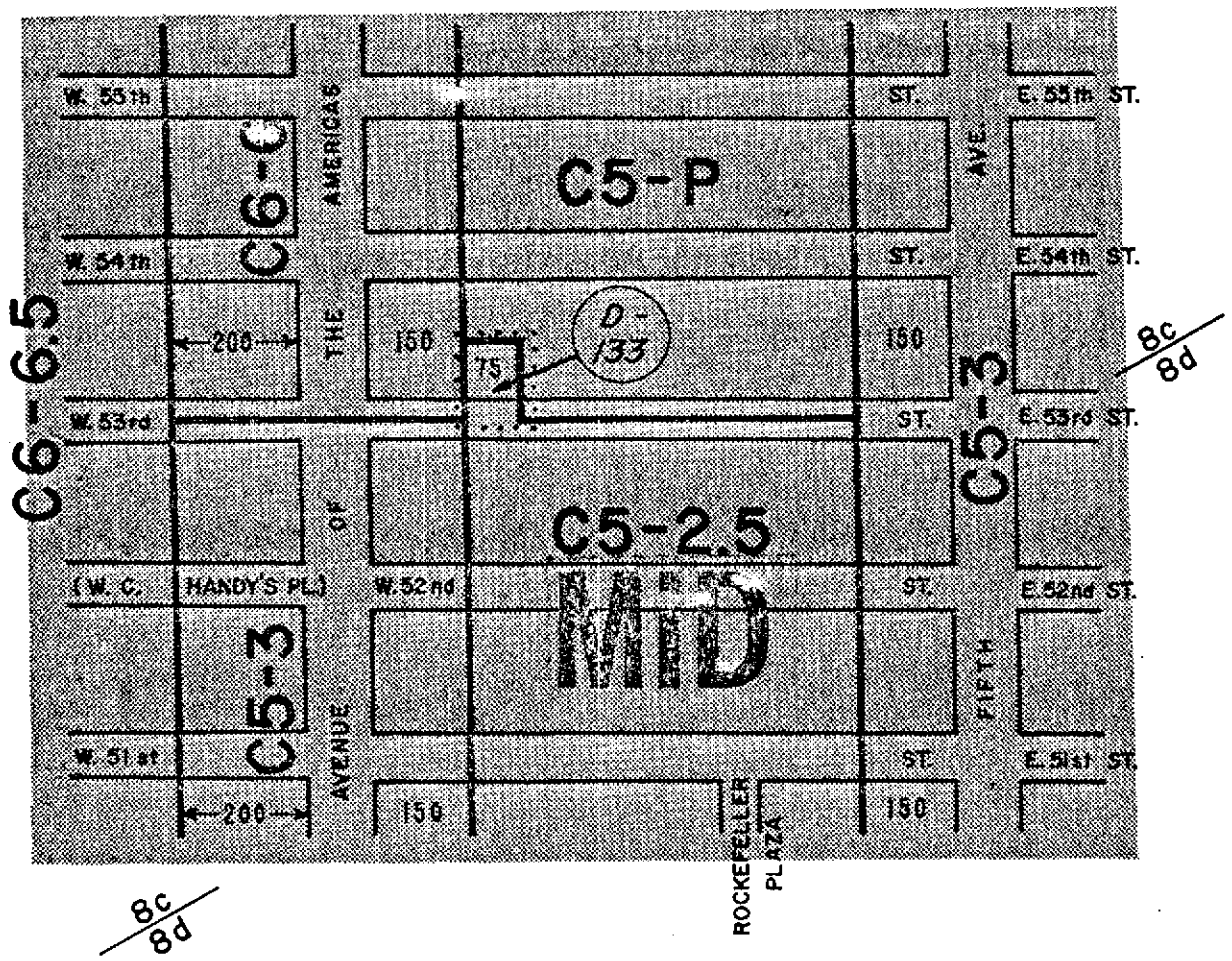

APPROVED BY BOARD OF ESTIMATE

CALENDAR # 1

DATE 1-11-90

A- 1567

CITY PLANNING COMMISSION

CITY OF NEW YORK

DIAGRAM SHOWING PROPOSED ZONING CHANGE ON SECTIONAL MAP 8c

BOROUGH OF MANHATTAN

New York, Certification Date

July 17, 1989

Modified November 6, 1989

Director for Technical Review, Land Use Review Division

Anthony J. Patrissi, P.E.
Chief Engineer

SCALE IN FEET

300 0 300

NOTE:

——— indicates Zoning District boundary.

..... The area enclosed by the fine dotted line is proposed to be changed from a C5-2 District to a C5-2.5 District and by establishing a Special Midtown Development District within the proposed C5-2.5 District.

MID indicates a Special Midtown Development District.

(D) indicates a Restrictive Declaration, refer to R.D. sheet.

Drawn By: Fagavia

C.D.7

C 880506ZMM

ADOPTED BY BOARD OF ESTIMATE

CALENDAR # 7

DATE 2-22-90

Δ - 1574

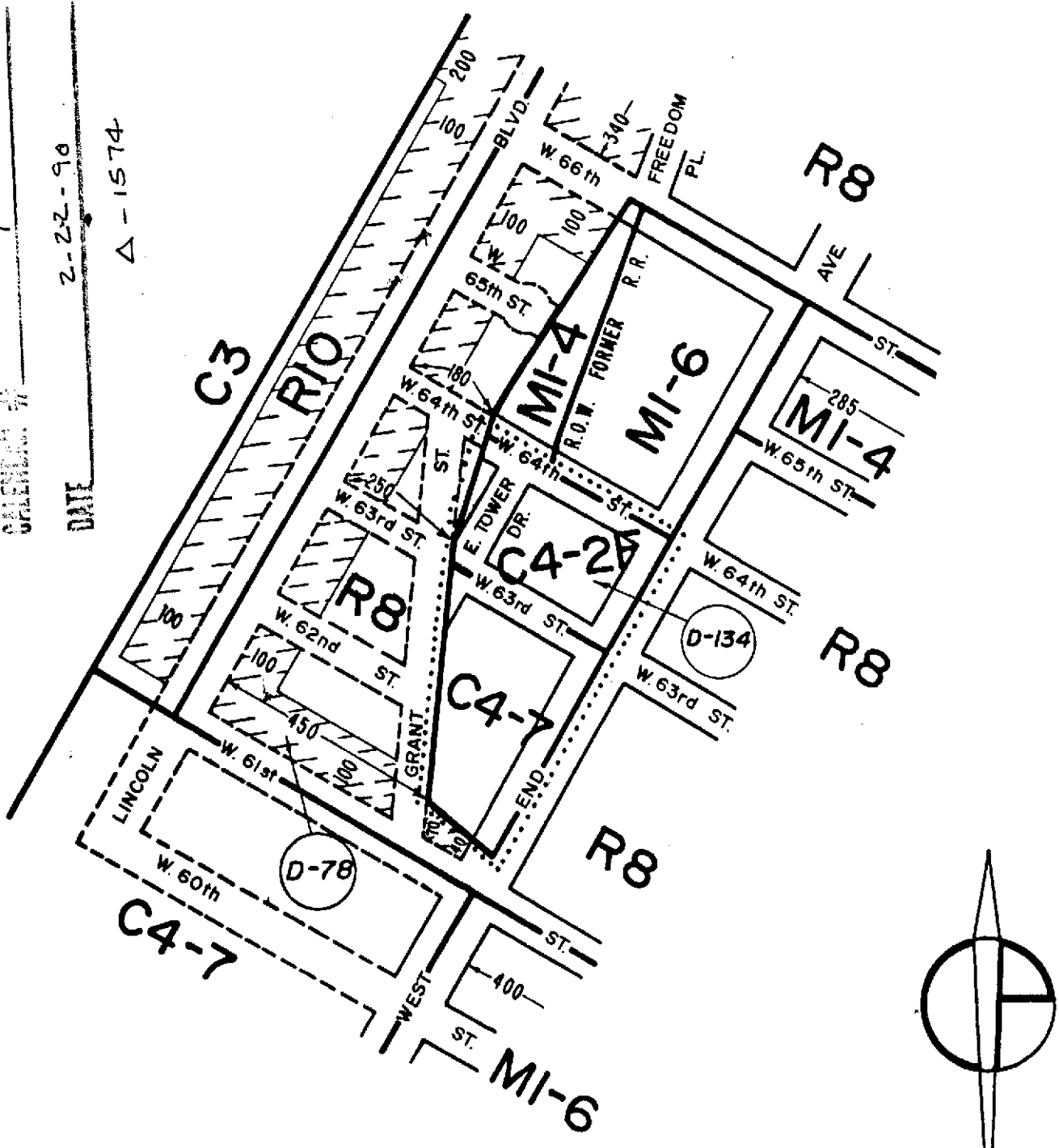

CITY PLANNING COMMISSION
CITY OF NEW YORK

DIAGRAM SHOWING PROPOSED ZONING CHANGE ON SECTIONAL MAP 8c

BOROUGH OF MANHATTAN

New York, Certification Date
September 11, 1989

Director of Technical Review
Land Use Review Division

Chief Engineer

SCALE IN FEET
300 0 300

NOTE:

——— indicates Zoning District boundary.

..... The area enclosed by the fine dotted line is proposed to be changed from MI-4 and MI-6 Districts to C4-2F and C4-7 Districts.

– – – – – indicates line of street legally adopted by the Board of Estimate, Sept. 16, 1982, Cal. No. 89, but not filed by Borough President's Office.

indicates a C1-5 District.

(D) indicates a Restrictive Declaration Area, refer to R.D. sheet.

Drawn By: joe lo russo, '89

C.D. 8

C 861028 ZMM

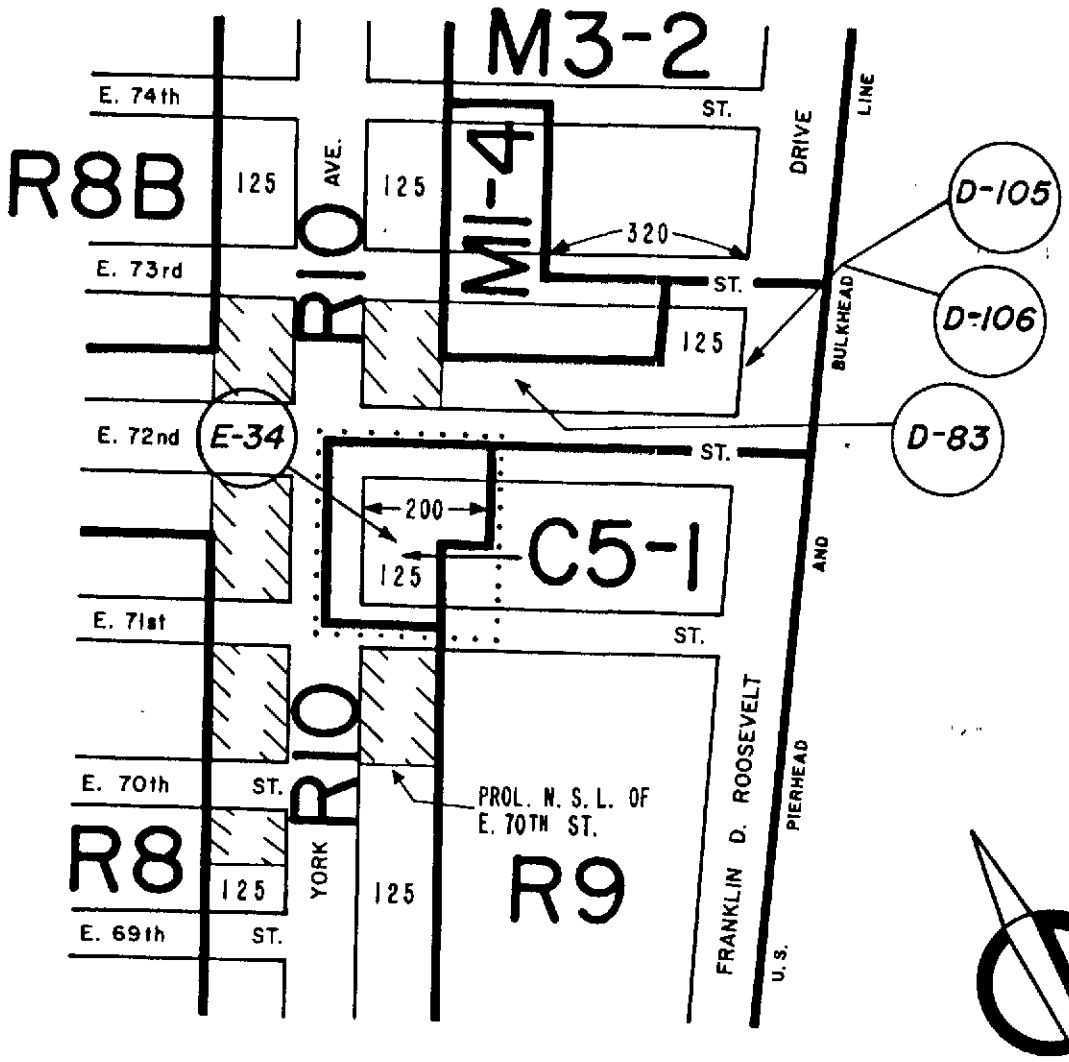

APPROVED BY BOARD OF ESTIMATE

CALENDAR # 4

DATE 8-16-90

A - 1587

CITY PLANNING COMMISSION

CITY OF NEW YORK

DIAGRAM SHOWING PROPOSED ZONING CHANGE ON SECTIONAL MAP

9a

BOROUGH OF MANHATTAN

New York, Certification Date

February 26, 1990

Director of Technical Review,
Land Use Review Division

Chief Engineer

SCALE IN FEET

300 0 300

NOTE:

——— indicates Zoning District boundary.

..... The area enclosed by the fine dotted line is proposed to be changed from an M1-4 District to C5-1 and R9 Districts.

indicates a C1-5 District.

(D) indicates a Restrictive Declaration Area, refer to R.D. sheet.

(E) indicates a City Environmental Quality Review Declaration, refer to C.E.Q.R. sheet.

Drawn By: Eugenia

C.D. 4

C890162 ZMM

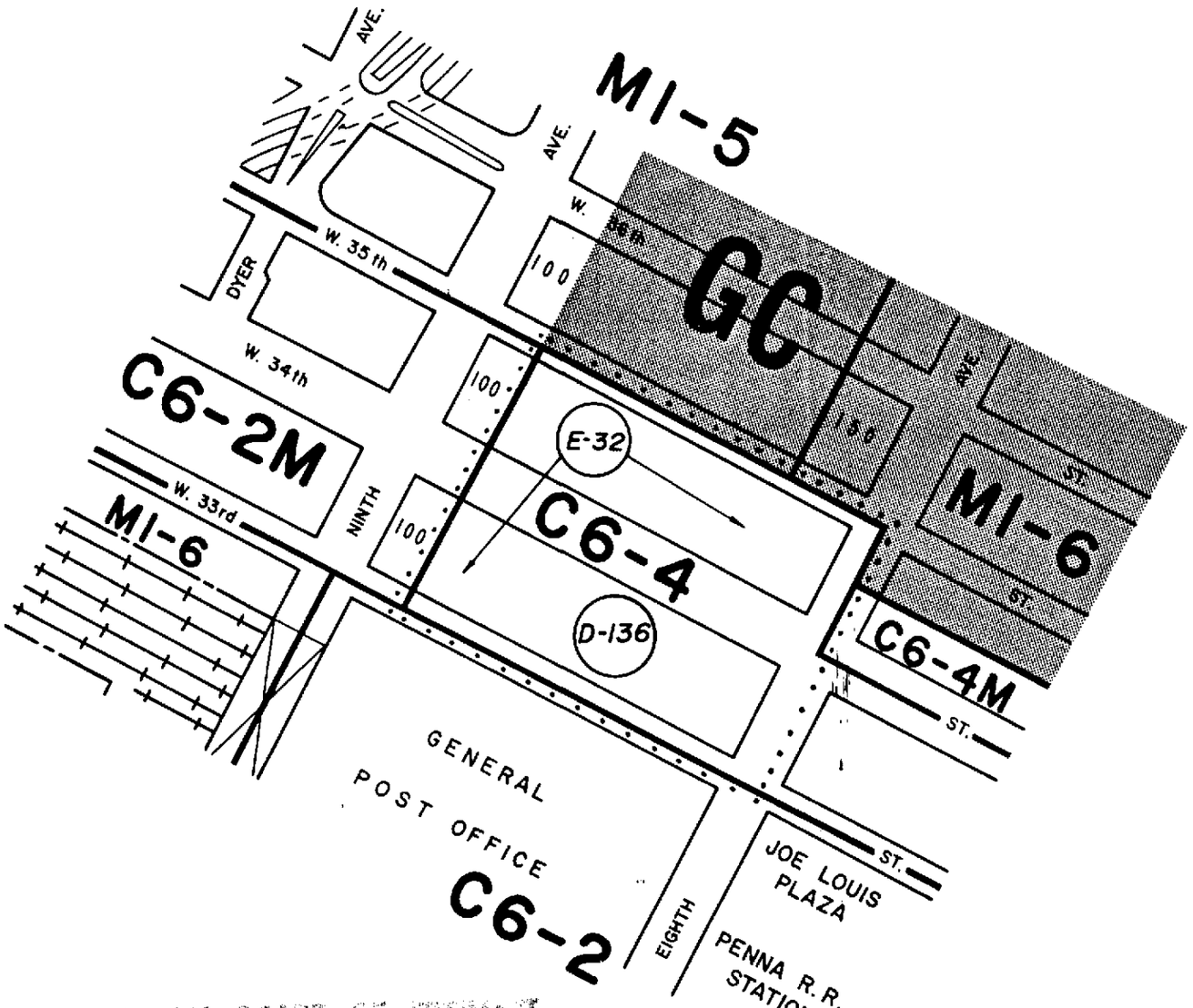

APPROVED BY BOARD OF ESTIMATE

CALENDAR # 10

DATE 8-16-90

A-1590

CITY PLANNING COMMISSION
CITY OF NEW YORK

DIAGRAM SHOWING PROPOSED ZONING CHANGE ON SECTIONAL MAP

8d

BOROUGH OF MANHATTAN

Director of Technical Review, Land Use Review Division

Chief Engineer

New York, Certification Date
March 12, 1990

Modified by Board of Estimate
June 18, 1990

SCALE IN FEET

300 0 300

NOTE:

——— indicates Zoning District boundary.

.....:..... The area enclosed by the fine dotted line is proposed to be changed from C6-2M and C6-4M Districts to a C6-4 District.

GC indicates a Special Garment Center District.

(D) indicates a Restrictive Declaration Area, refer to R.D. sheet.

(E) indicates a City Environmental Quality Review Declaration, refer to C.E.Q.R. sheet.

Drawn By:

C.D. 12

C 890662 ZMM

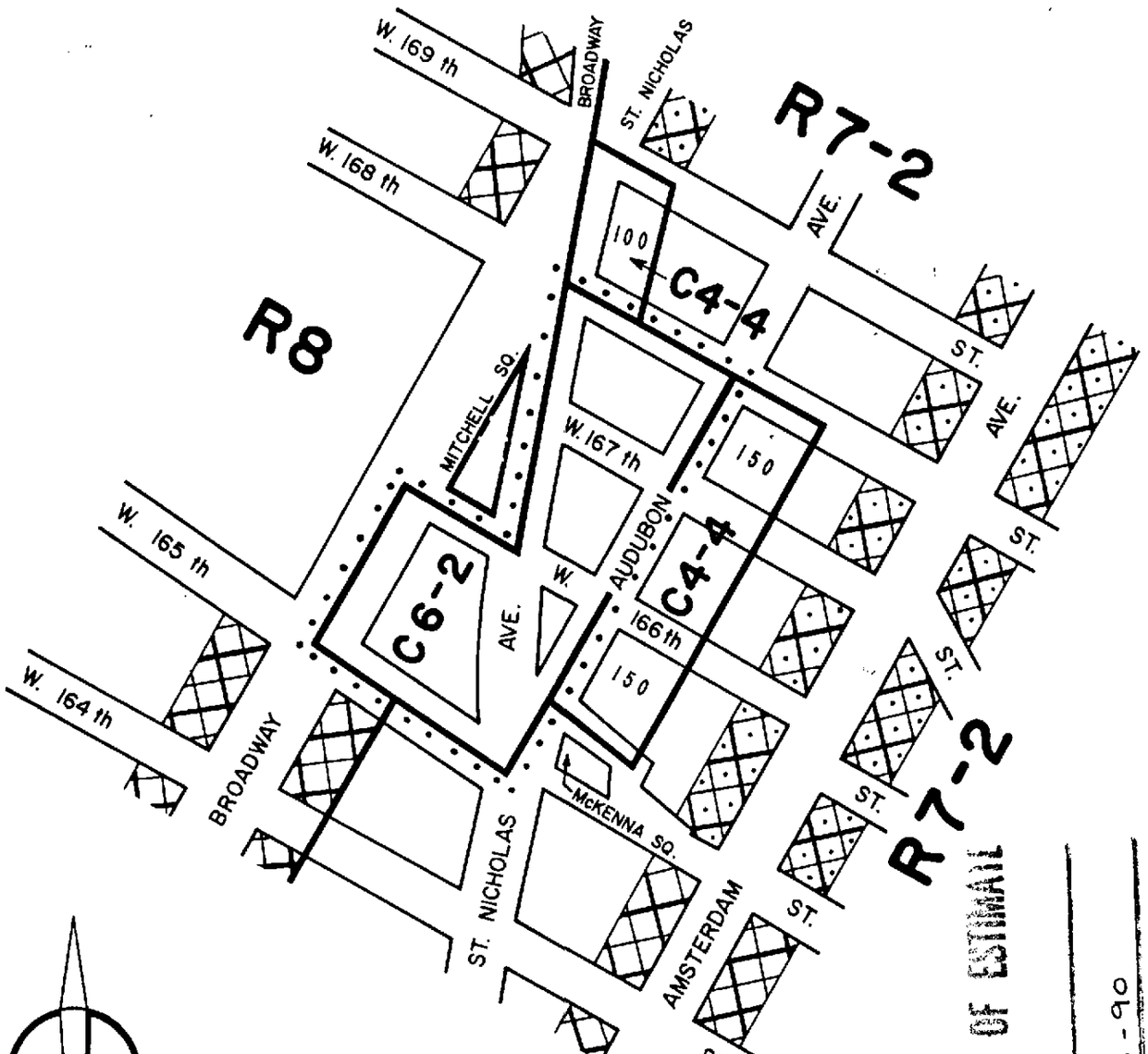

APPROVED BY BOARD OF ESTIMATE

CALENDAR # 7

DATE 8-16-90

A-1588

CITY PLANNING COMMISSION
CITY OF NEW YORK

DIAGRAM SHOWING PROPOSED ZONING CHANGE ON SECTIONAL MAP

3b

BOROUGH OF MANHATTAN

New York, Certification Date

February 28, 1990

Director of Technical Review,
Land Use Review Division

Chief Engineer

SCALE IN FEET

300 0 300

NOTE:

——— *indicates Zoning District boundary.*

..... *The area enclosed by the fine dotted line is proposed to be changed from C1-4, C4-4 and R8 Districts to a C6-2 District.*

indicates a C1-4 District.

indicates a C2-4 District.

Drawn By: Segovia

C.D. 4

C 891068 ZMM

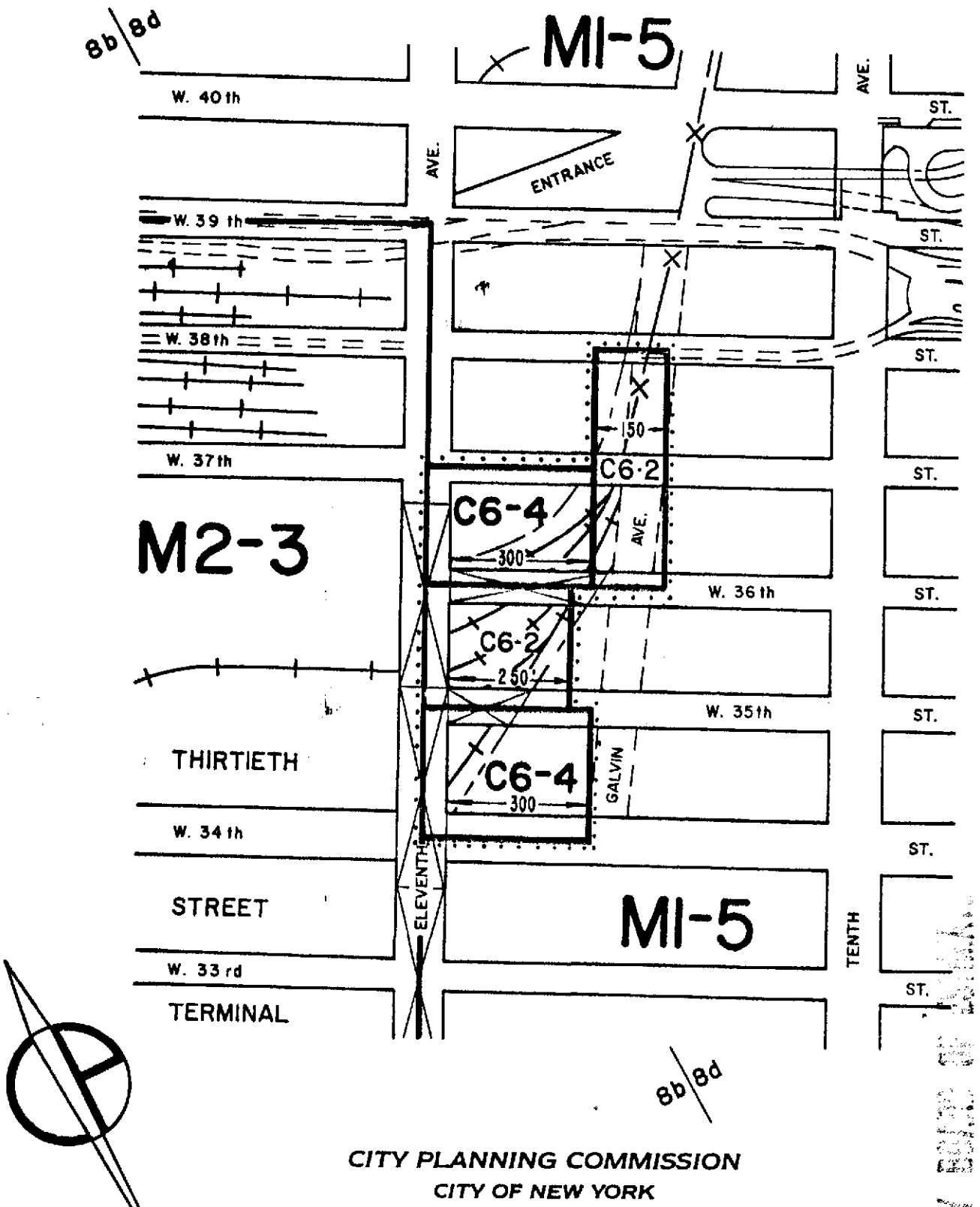

CITY PLANNING COMMISSION
CITY OF NEW YORK

DIAGRAM SHOWING PROPOSED ZONING CHANGE ON SECTIONAL MAPS 8b & 8d

BOROUGH OF MANHATTAN

New York, Certification Date
September 11, 1989
Modified by B.O.E. February 22, 1990

Director of Technical Review,
Land Use Review Division

Chief Engineer

SCALE IN FEET
300 0 300

APPROVED BY BOARD OF ESTIMATE
CALENDAR # 4
DATE 2-22-90

A-1573

NOTE:

——— indicates Zoning District boundary.

..... The area enclosed by the fine dotted line is proposed to be changed from an M1-5 District to C6-2 and C6-4 Districts (refer to related zoning change C900052 ZMM for proposed special "CC" overlay in this area).

Drawn By:

C.D. 4

C900052 ZMM

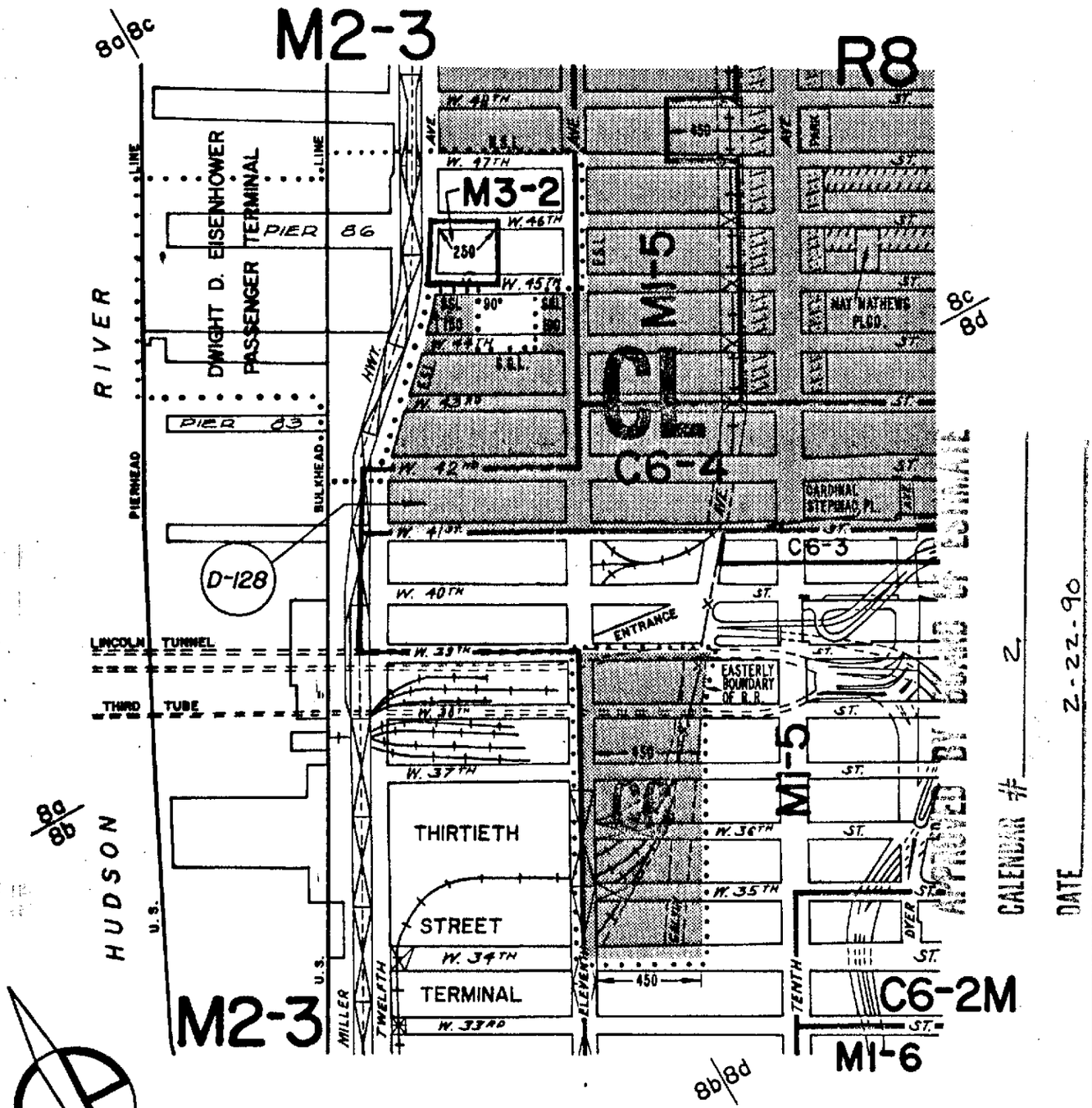

CITY PLANNING COMMISSION
CITY OF NEW YORK

NOTE
REFER TO RELATED ZONING CHANGE C891068 ZMM FOR PROPOSED ZONING CHANGES WITHIN THE SPECIAL "CC" DISTRICT.

DIAGRAM SHOWING PROPOSED ZONING CHANGE ON SECTIONAL MAPS 8a, 8b, 8c & 8d

BOROUGH OF MANHATTAN

New York, Certification Date
September 11, 1989

Director of Technical Review,
Land Use Review Division

Chief Engineer

SCALE IN FEET
600 0 600

NOTE:

——— *indicates Zoning District boundary.*

..... *The areas enclosed by the fine dotted lines are proposed to be changed by eliminating a Special New York City Convention and Exhibition Center Development District and by establishing a Special Jacob K. Javits Convention Center District.*

indicates a Restrictive Declaration Area, for detail refer to R.D. sheet.

indicates a Special Clinton Preservation District.

indicates a Special Jacob K. Javits Convention Center District.

indicates a C1-5 District. *indicates a C2-5 District.*

Drawn By:

C.D. 8 & 11

C 900404 ZMM

SHEET 5d
SHEET 6b

SHEET 5d
SHEET 8c

SHEET 6b
SHEET 9a

SHEET 8c
SHEET 9a

EAST RIVER

CITY PLANNING COMMISSION
CITY OF NEW YORK

DIAGRAM SHOWING PROPOSED ZONING CHANGE ON SECTIONAL MAPS

5d,6b,8c&9a

BOROUGH OF MANHATTAN

New York, Certification Date
December 28, 1989
Modified June 4, 1990

Director of Technical Review,
Land Use Review Division

Chief Engineer

SCALE IN FEET
600 300 0 600

NOTE:

——— indicates Zoning District boundary.

..... The areas enclosed by the fine dotted lines are proposed to be changed from R10 Districts to R10A Districts.

indicates a C1-5 District.

indicates a C2-5 District.

P I indicates a Special Park Improvement District.

TA indicates a Special Transit Land Use District.

LH-1A indicates a Special Limited Height District.

(D) indicates a Restrictive Declaration, refer to R.D. sheet.

C.D. 5

C900240ZMM

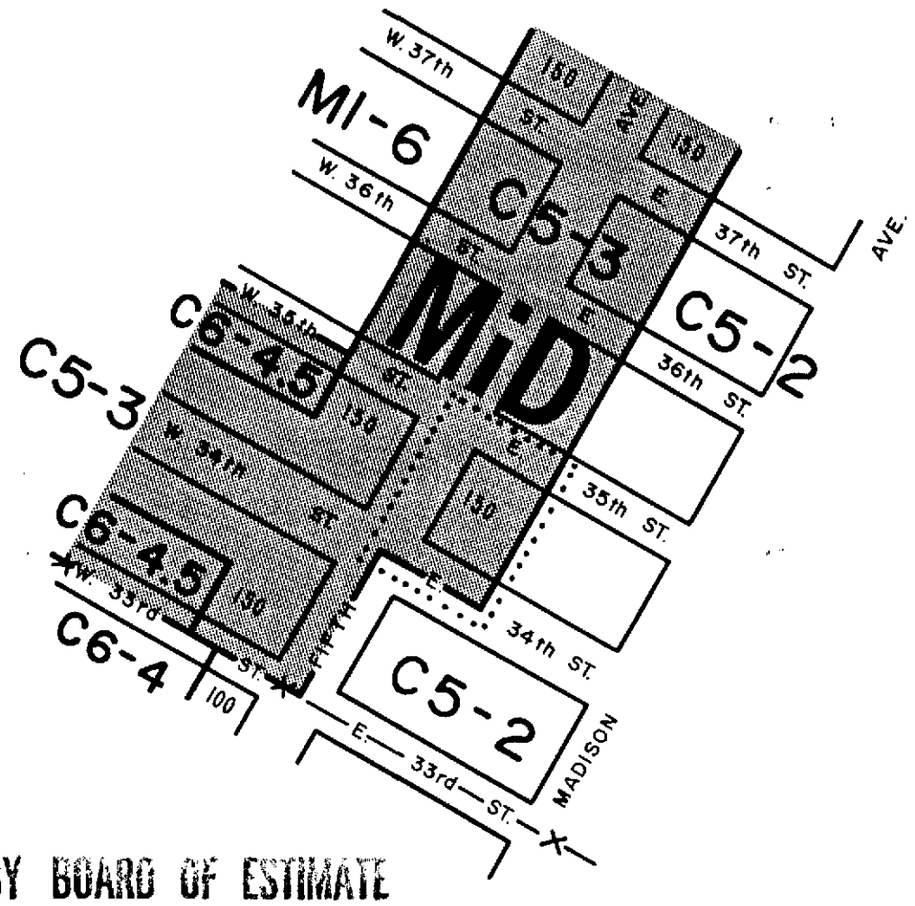

APPROVED BY BOARD OF ESTIMATE

CALENDAR # 9

DATE 8-16-90

A-1589

CITY PLANNING COMMISSION

CITY OF NEW YORK

DIAGRAM SHOWING PROPOSED ZONING CHANGE ON SECTIONAL MAP 8d

BOROUGH OF MANHATTAN

New York, Certification Date

March 14, 1990

Director of Technical Review,
Land Use Review Division

Chief Engineer

SCALE IN FEET

300 0 300

NOTE:

——— indicates Zoning District boundary.

..... The area enclosed by the fine dotted line is proposed to be changed from a C5-2 District to C5-3 and Special Midtown Districts.

MID indicates a Special Midtown District.

Drawn By: joe lorusso '90

CD. 4

C 900613 ZMM

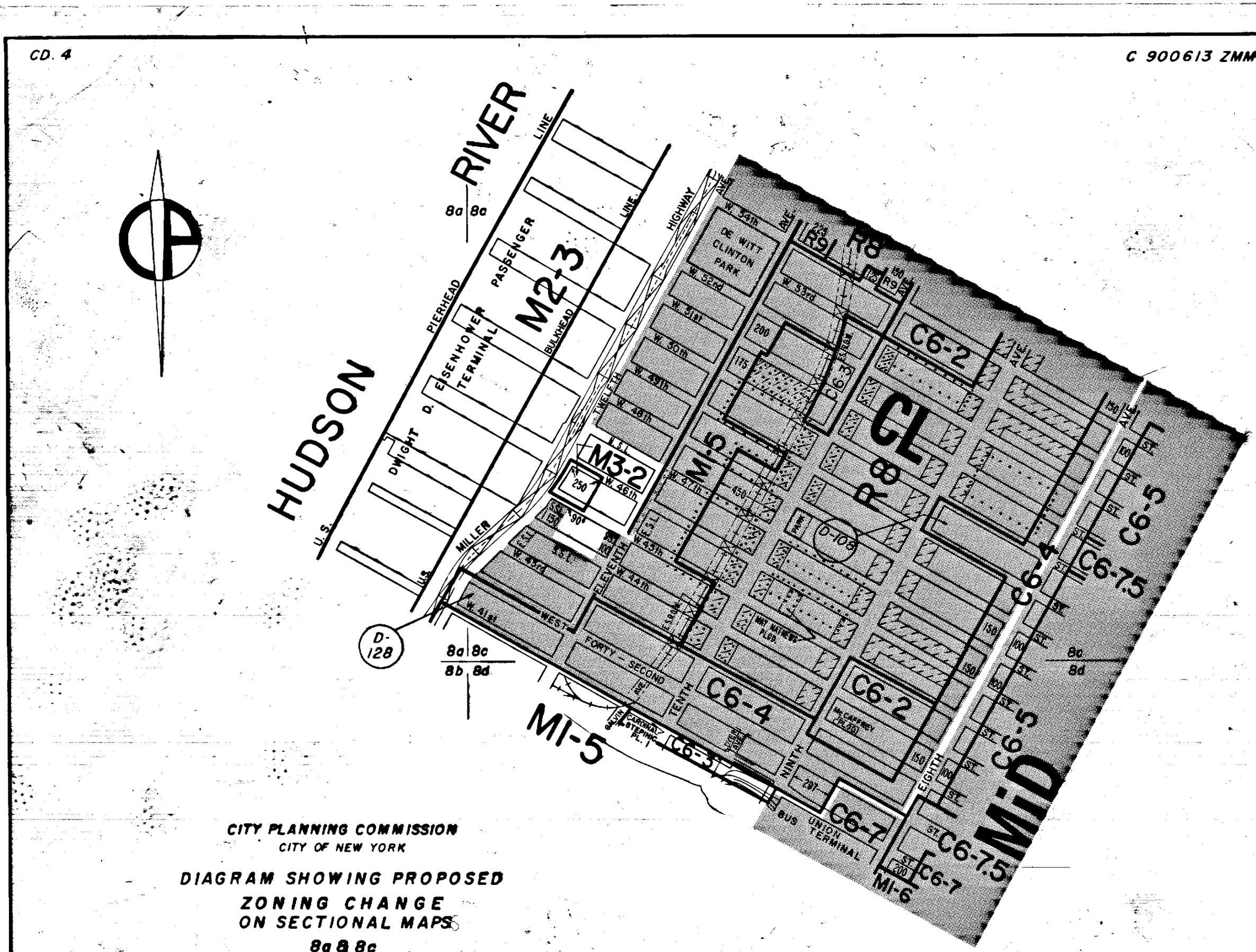

CITY PLANNING COMMISSION
CITY OF NEW YORK

DIAGRAM SHOWING PROPOSED ZONING CHANGE ON SECTIONAL MAPS

8a & 8c

BOROUGH OF MANHATTAN

New York, Certification Date
March 12, 1990

Sam Pannu
Director for Technical Review,
Land Use Review Division
Anthony J. Patrizio, P.E.
Chief Engineer

SCALE IN FEET
600 0 600

NOTE:

——— indicates Zoning District boundary.

..... The area enclosed by the fine dotted line is proposed to be changed from an M1-5 District to an R8 District, eliminating C1-5 Districts from within an R8 District.

indicate a C1-5 District.

indicates a C2-5 District.

CL indicates a Special Clinton Preservation District.

MID indicates a Special Midtown Development District.

(D) indicates a Restrictive Declaration.

richard campanelli

C.D. 7

C 920357 ZMM

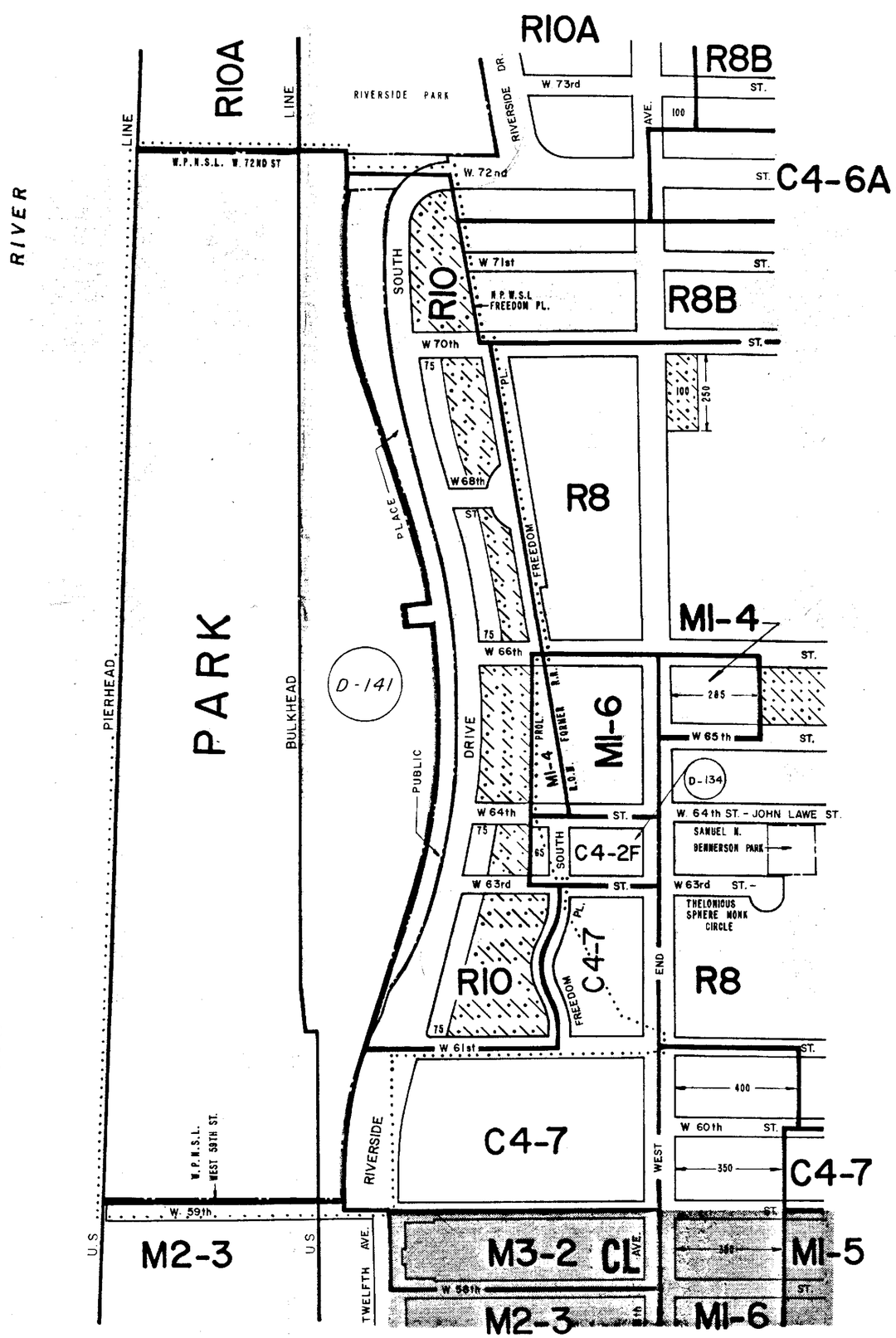

CITY PLANNING COMMISSION
CITY OF NEW YORK

DIAGRAM SHOWING PROPOSED ZONING CHANGE ON SECTIONAL MAP

8c

BOROUGH OF MANHATTAN

New York, Certification Date
May 18, 1992
Modified by C.P.C. Oct. 26, 1992

Director of Technical Review, Land Use Review Division

SCALE IN FEET
300 0 300

NOTE:

- ——— indicates Zoning District boundary.
- ..... The area enclosed by the fine dotted line is proposed to be changed from R8, R10, C3, C4-7 and M1-4 Districts to R10, C4-2F, C4-7 and M2-3 Districts; eliminating C1-5 Districts from the existing R8 District and establishing C2-5 Districts within the proposed R10 District.
- indicates a C2-5 District.
- (D) indicates a Restrictive Declaration Area, for detail refer to R.D. sheet.
- CL indicates a Special Clinton Preservation District.

APPRO[illegible] BY COUNCIL
CALENDAR # 1124
DATE 12/17/92

A-1650 A-1650

Drawn by: MK

Related Map Change ACC 30140

C.D. 10

C920475ZMM

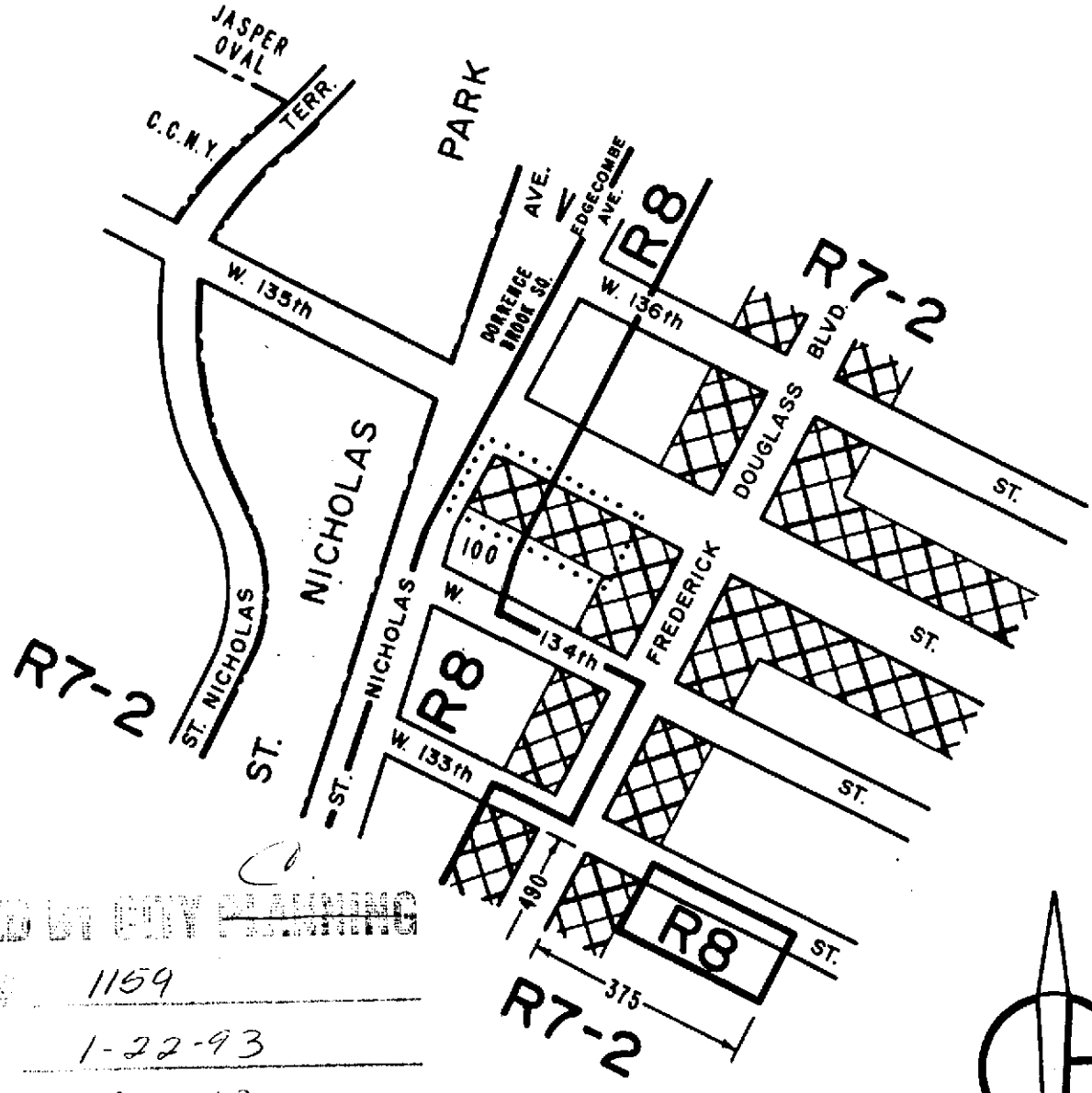

APPROVED BY CITY PLANNING

CALENDAR # 1159

DATE 1-22-93

DATE FILED A-1648

CITY PLANNING COMMISSION
CITY OF NEW YORK

DIAGRAM SHOWING PROPOSED ZONING CHANGE ON SECTIONAL MAP

6a

BOROUGH OF MANHATTAN

Director of Technical Review
Land Use Review Division

New York, Certification Date
July 6, 1992

SCALE IN FEET
300 0 300

NOTE:

——— indicates Zoning District boundary.

..... The area enclosed by the fine dotted line is proposed to be changed by establishing a C1-4 District within the existing R7-2 and R8 Districts.

⊠ indicates a C1-4 District.

Drawn By: joe lo russo '92

C 920662 ZMM

C.P. 11

APPROVED BY CITY COUNCIL

Resol

CALENDAR # 1235

DATE 3-10-93

A-1651

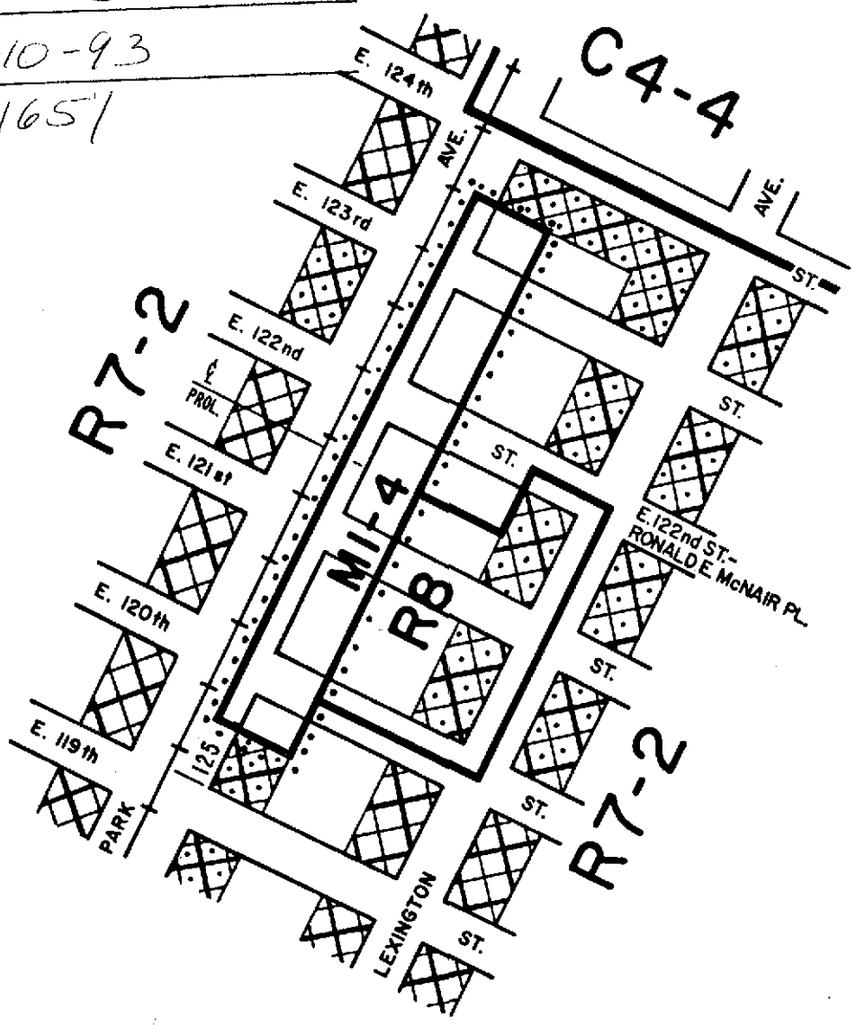

CITY PLANNING COMMISSION
CITY OF NEW YORK

DIAGRAM SHOWING PROPOSED ZONING CHANGE ON SECTIONAL MAP

6b

BOROUGH OF MANHATTAN

Director of Technical Review,
Land Use Review Division

New York, Certification Date

September 14, 1992

SCALE IN FEET

300 0 300

NOTE:

indicates Zoning District boundary.

The area enclosed by the fine dotted line is proposed to be changed from R7-2 and R8 Districts to an MI-4 District and by eliminating a C2-4 District from the existing R7-2 and R8 Districts.

indicates a C1-4 District.

Indicates a C2-4 District.

Drawn By: Segovia

C.D. 7

C920650ZMM

NOTE:
UPDATED TO REFLECT THE STREET SYSTEM C920230 MMM AND ZONING CHANGES C920357 ZMM ADOPTED BY THE CITY COUNCIL ON DECEMBER 17, 1992, (RES. NOS. 1123 AND 1124, RESPECTIVELY).

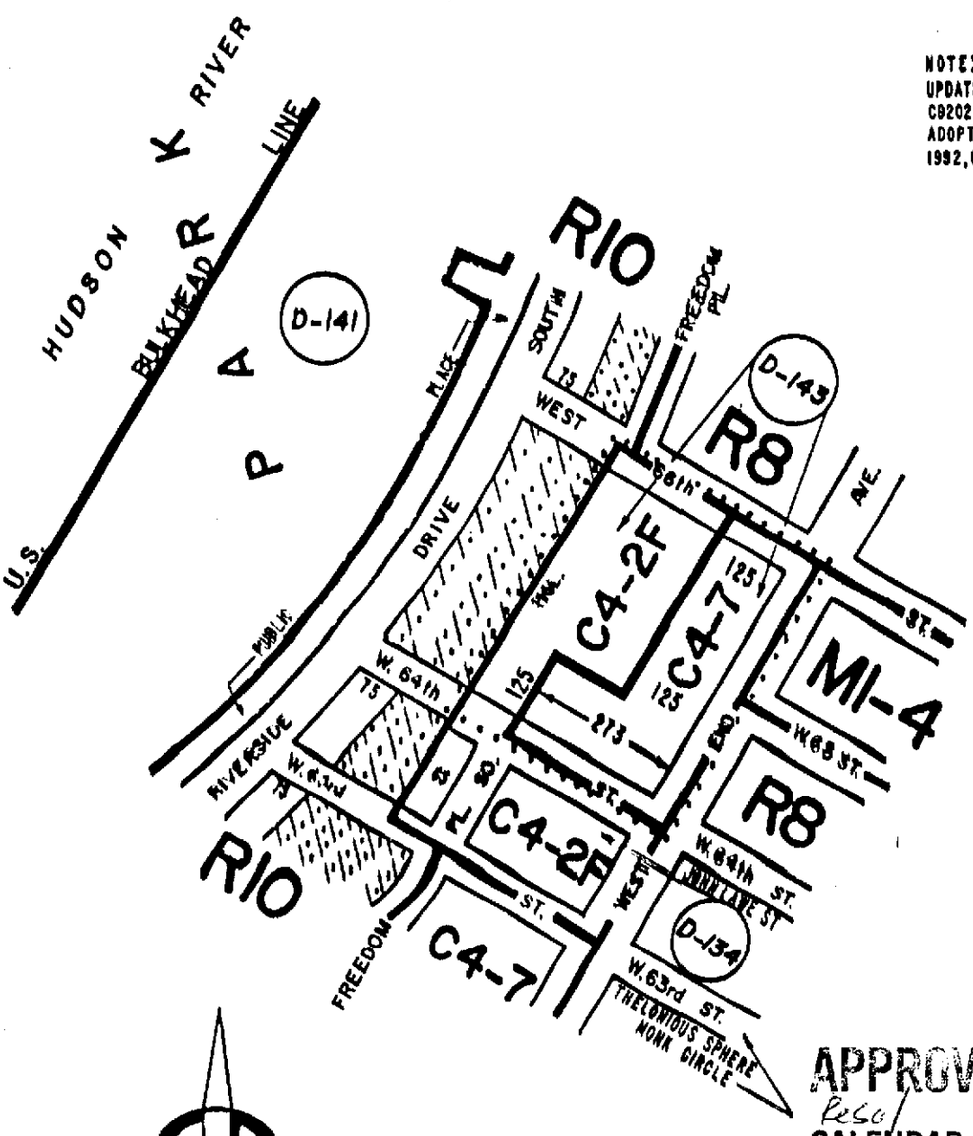

APPROVED BY CITY COUNCIL
Reso
CALENDAR # 1450
DATE 6-2-93
Date Mapped 1-17-94
A-1657

CITY PLANNING COMMISSION
CITY OF NEW YORK

DIAGRAM SHOWING PROPOSED ZONING CHANGE ON SECTIONAL MAP

8c

BOROUGH OF MANHATTAN

New York, Certification Date
November 2, 1992

Director of Technical Review,
Land Use Review Division

SCALE IN FEET
300 0 300

NOTE:

——— Indicates Zoning District boundary.

..... The area enclosed by the fine dotted line is proposed to be changed from MI-4 and MI-6 Districts to a C4-2F and C4-7 Districts.

Indicates a C2-5 District.

(D) Indicates a Restrictive Declaration Area, refer to R.D. sheet.

THIS DIAGRAM IS FOR ILLUSTRATIVE PURPOSES ONLY.

Drawn By:

RELATED MAPPING ACTION 920230 MMM

C.D. 8

C930136 ZMM

CITY PLANNING COMMISSION
CITY OF NEW YORK

DIAGRAM SHOWING PROPOSED ZONING CHANGE ON SECTIONAL MAPS

6b, 8c, 8d & 9a

BOROUGH OF MANHATTAN

New York, Certification Date:
August 16, 1993
Modify:
December 20, 1993

Gustavo Vazquez, RA
Deputy Director of Technical Review
Land Use Review Division

SCALE IN FEET
600 0 600

NOTE:

- Indicates Zoning District boundary.
- ..... The area enclosed by the fine dotted line is proposed to be changed by changing C1-9, C2-8, C2-8A, C4-7, C8-4, R10, R10-A Districts to C1-7, C6-2, C6-3, C8-4, R8, R8B Districts, by eliminating a C1-5 District and by establishing C1-5, C2-5 and LH-1A Districts.
- Indicates a C1-5 District.
- Indicates a C2-5 District.
- (D) Indicates a Restrictive Declaration Area, refer to R. D. sheet
- TA Indicates Special Transit Land Use District.
- LH. Indicates Special Limited Height District.
- (E) Indicates a City Environmental Quality Review Declaration, refer to C.E.Q.R. sheet.

THIS DIAGRAM IS FOR ILLUSTRATIVE PURPOSES ONLY.

C.D. 4

C 900607(A) ZMM

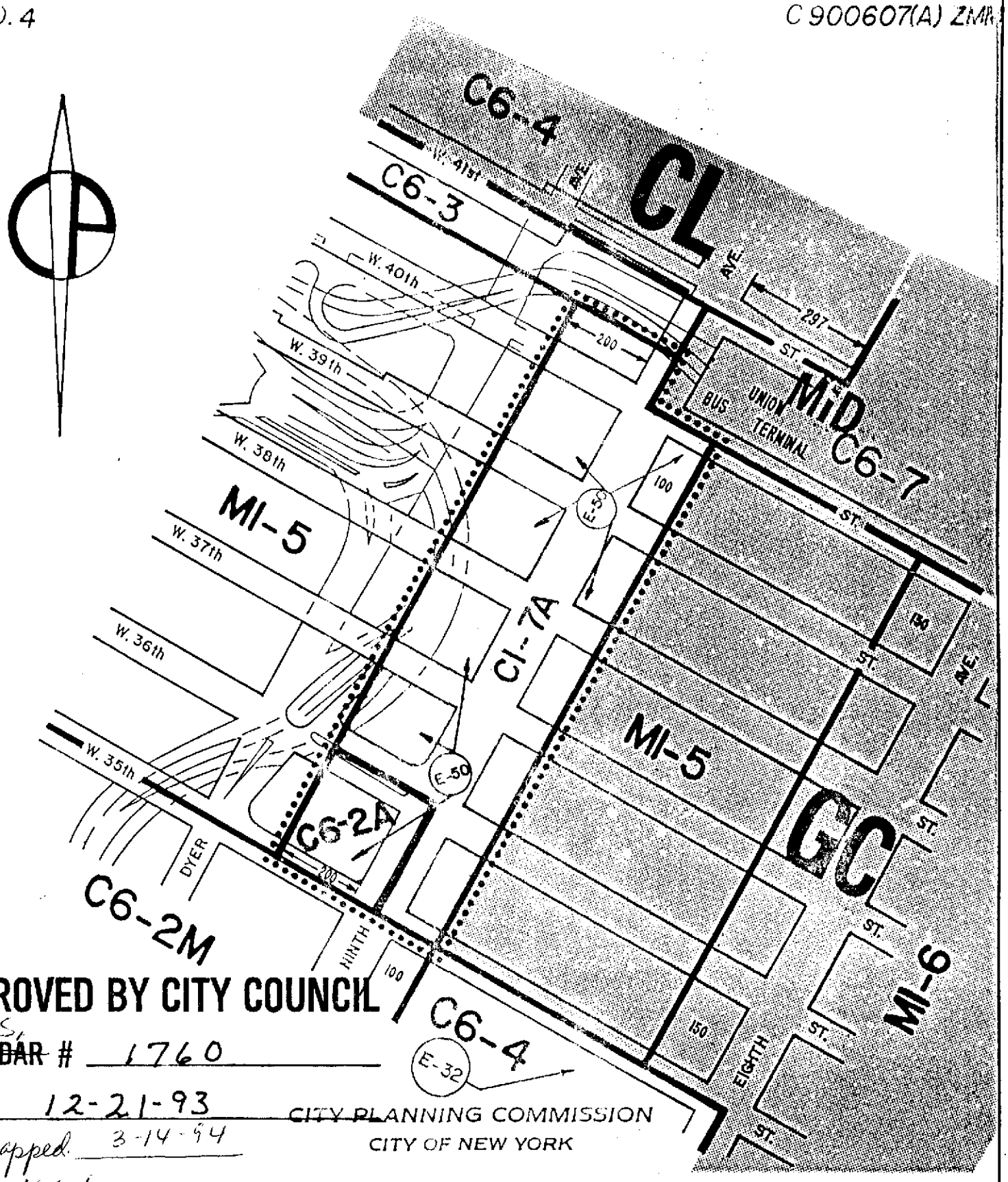

APPROVED BY CITY COUNCIL

~~CALENDAR~~ Res. # 1760

DATE 12-21-93

CITY PLANNING COMMISSION
CITY OF NEW YORK

Date Mapped 3-14-94

A-1664

DIAGRAM SHOWING PROPOSED ZONING CHANGE ON SECTIONAL MAP 8d

BOROUGH OF MANHATTAN

Sam Pinn

Director of Technical Review,
Land Use Review Division

New York, Referral Date
October 4, 1993
As modified: December 1, 1993

SCALE IN FEET
300 0 300

NOTE:

——— Indicates Zoning District boundary.

. . . . . The area enclosed by the fine dotted line is proposed to be changed from an MI-5 District to CI-7A and C6-2A Districts.

Indicates a CI-5 District.

GC Indicates Special Garment Center District.

MID Indicates Special Midtown District.

CL Indicates Special Clinton District.

(E) Indicates a City Environmental Quality Review Declaration, refer to C.E.Q.R. sheet.

THIS DIAGRAM IS FOR ILLUSTRATIVE PURPOSES ONLY.

C.D. 7

C940129ZMM

APPROVED BY CITY COUNCIL

RES.
~~CALENDAR~~ # 211

DATE 03-16-94

DATE MAPPED 4-15-94

A 1673

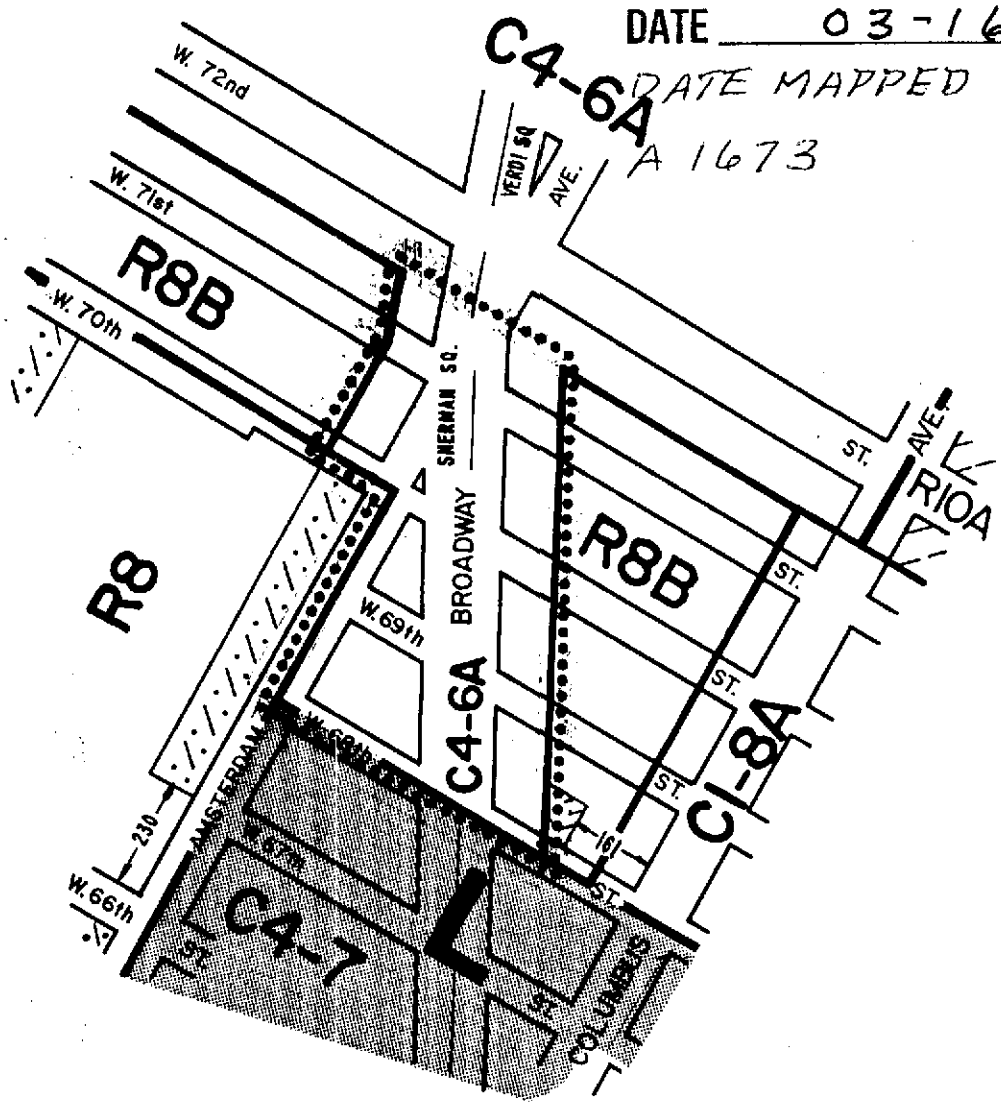

CITY PLANNING COMMISSION
CITY OF NEW YORK

DIAGRAM SHOWING PROPOSED ZONING CHANGE ON SECTIONAL MAP

8c

BOROUGH OF MANHATTAN

New York, Certification Date
October 4, 1993

Director of Technical Review
Land Use Review Division

SCALE IN FEET

400 0 400

NOTE:

——— indicates Zoning District boundary.

..... The area enclosed by the fine dotted line is proposed to be changed from a C4-7A District to a C4-6A District.

Indicates a C2-5 District.

Indicates a C1-5 District.

L Indicates Special Lincoln Square District.

THIS DIAGRAM IS FOR ILLUSTRATIVE PURPOSES ONLY.

Drawn By:

C.D. 4

C 860183 ZMM

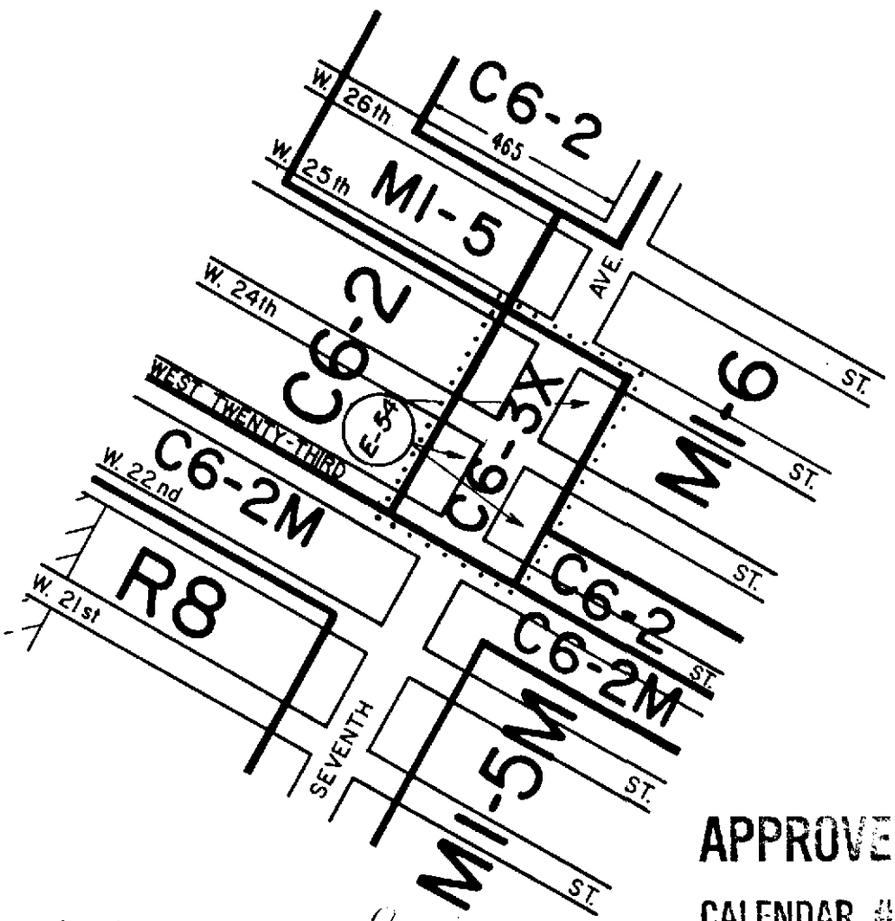

APPROVED BY CITY COUNCIL

CALENDAR # 512

DATE 6-29-94

Date mapped 4-12-94

Note: attached is map approved by City Planning. City Council modified it as shown here. This is final adopted sketch.

A-1681

CITY PLANNING COMMISSION
CITY OF NEW YORK

DIAGRAM SHOWING PROPOSED ZONING CHANGE ON SECTIONAL MAP

8d

BOROUGH OF MANHATTAN

Director of Technical Review, Land Use Review Division

New York, Certification Date
December 20, 1993
Modified by City Council
June 29, 1994

SCALE IN FEET
400 0 400

NOTE:

——— indicates Zoning District boundary.

..... The area enclosed by the fine dotted line is proposed to be changed from a C6-2 Distric to a C6-3X District.

▨ indicates a C1-5 District.

(E) indicates a City Environmental Quality Review Declaration, refer to C.E.Q.R sheet.

THIS DIAGRAM IS FOR ILLUSTRATIVE PURPOSES ONLY.

richard campanelli

C.D. 5 C940306 ZMM

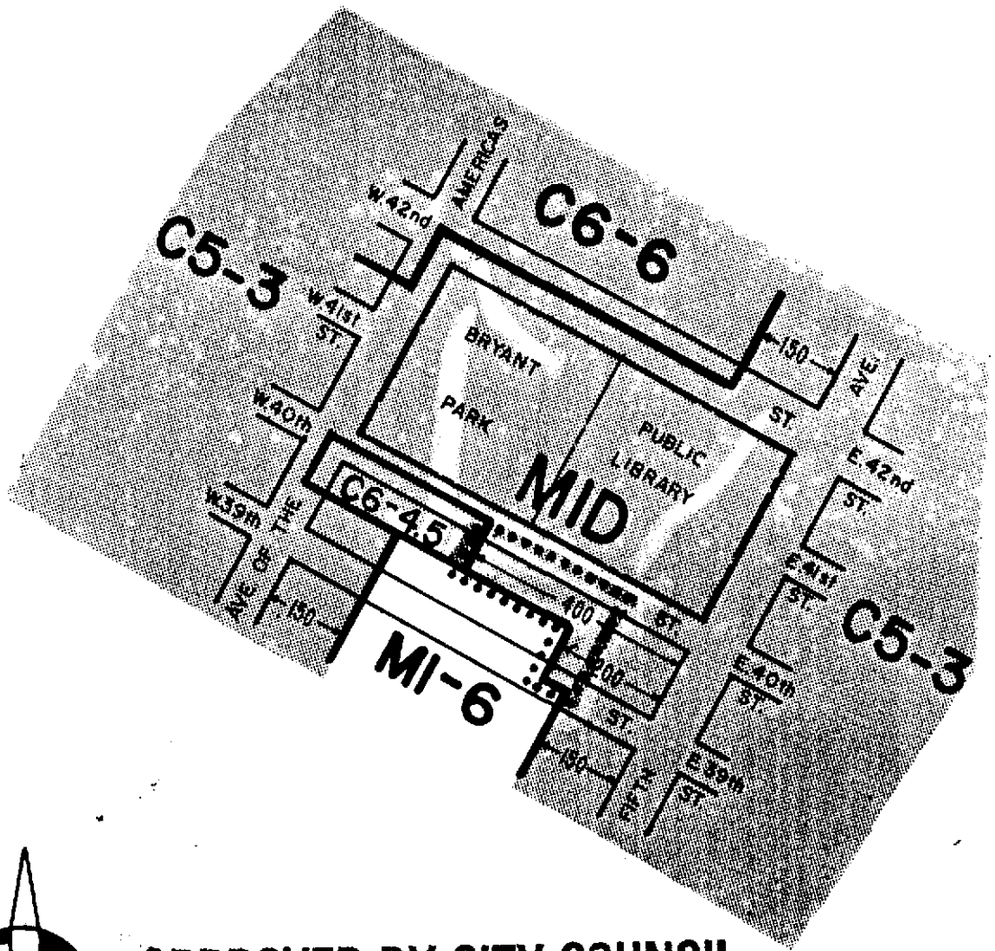

APPROVED BY CITY COUNCIL

CALENDAR # 524

DATE 7-19-94

Date mapped 9-7-94

CITY PLANNING COMMISSION
CITY OF NEW YORK

A-1683

DIAGRAM SHOWING PROPOSED ZONING CHANGE ON SECTIONAL MAP 8d

BOROUGH OF MANHATTAN

New York, Certification Date
February 28, 1994

Woyages KA
DEPUTY Director of Technical Review
Land Use Review Division

SCALE IN FEET
300 0 300

NOTE:

——— indicates Zoning District boundary.

..... The area enclosed by the fine dotted line is proposed to be changed from C6-4.5 & MI-6 Districts to a C5-3 District and establishing a Special Midtown District.

MID indicates Special Midtown District.

THIS DIAGRAM IS FOR ILLUSTRATIVE PURPOSES ONLY.

Drawn By:

C.D. 12

C 930324 ZMM

A-1684

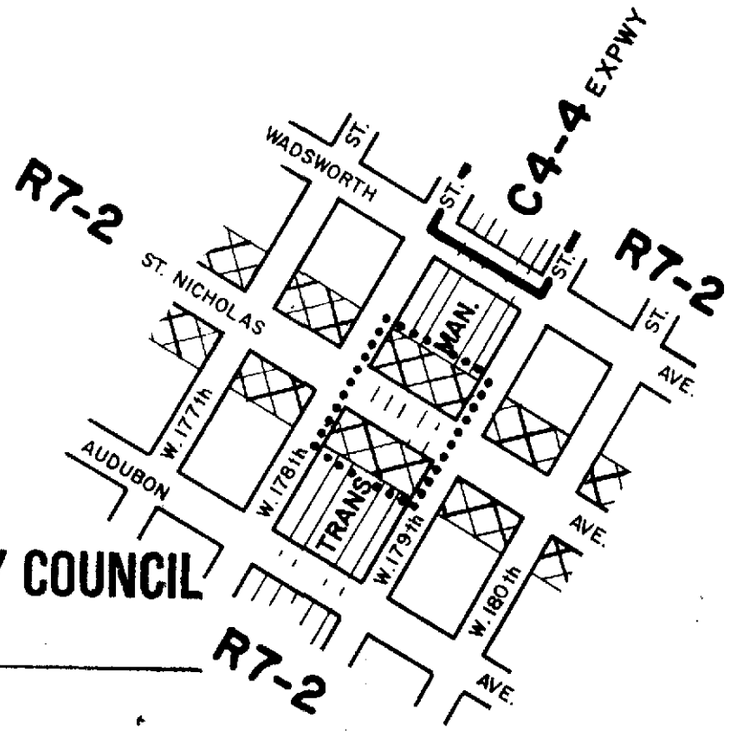

APPROVED BY CITY COUNCIL

CALENDAR # 581

DATE 8-24-94

Date mapped 9-22-94

CITY PLANNING COMMISSION
CITY OF NEW YORK

DIAGRAM SHOWING PROPOSED ZONING CHANGE ON SECTIONAL MAP

3b

BOROUGH OF MANHATTAN

New York, Certification Date
January 31, 1994

Victoria Voyager
Dep. Director of Technical Review,
Land Use Review Division

SCALE IN FEET
400 0 400

NOTE:

——— indicates Zoning District boundary.

..... The area enclosed by the fine dotted line is proposed to be changed by establishing a C1-4 District within the existing R7-2 District.

▨ indicates a C1-4 District.

THIS DIAGRAM IS FOR ILLUSTRATIVE PURPOSES ONLY.

Drawn By:

C.D. 4

C940315ZMM

A-1685

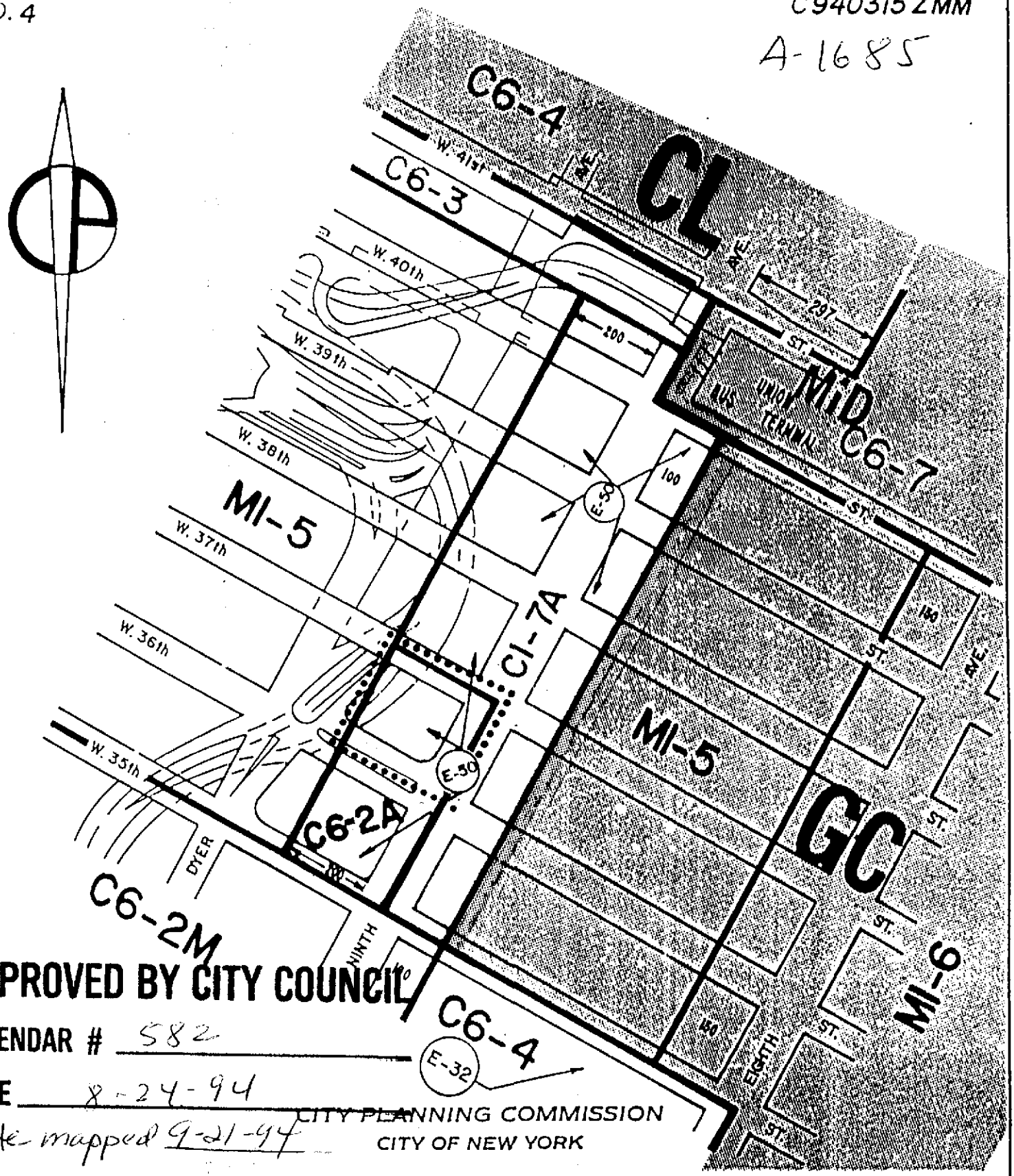

APPROVED BY CITY COUNCIL

CALENDAR # 582

DATE 8-24-94

Date mapped 9-21-94

CITY PLANNING COMMISSION
CITY OF NEW YORK

DIAGRAM SHOWING PROPOSED ZONING CHANGE ON SECTIONAL MAP 8d

BOROUGH OF MANHATTAN

New York, Certification Date
February 28, 1994

for Director of Technical Review,
Land Use Review Division

SCALE IN FEET

300 0 300

NOTE:

——— *Indicates Zoning District boundary.*

. . . . . *The area enclosed by the fine dotted line is proposed to be changed from a C1-7A District to a C6-2A District.*

GC *Indicates Special Garment Center District.*

MD *Indicates Special Midtown District.*

CL *Indicates Special Clinton District.*

(E) *Indicates a City Environmental Quality Review Declaration, refer to C.E.Q.R sheet.*

THIS DIAGRAM IS FOR ILLUSTRATIVE PURPOSES ONLY.

C.D. 8

A-1688

C 840903 ZMM

APPROVED BY CITY COUNCIL

CALENDAR # 772

DATE 1-19-95

Area mapped 3-6-95

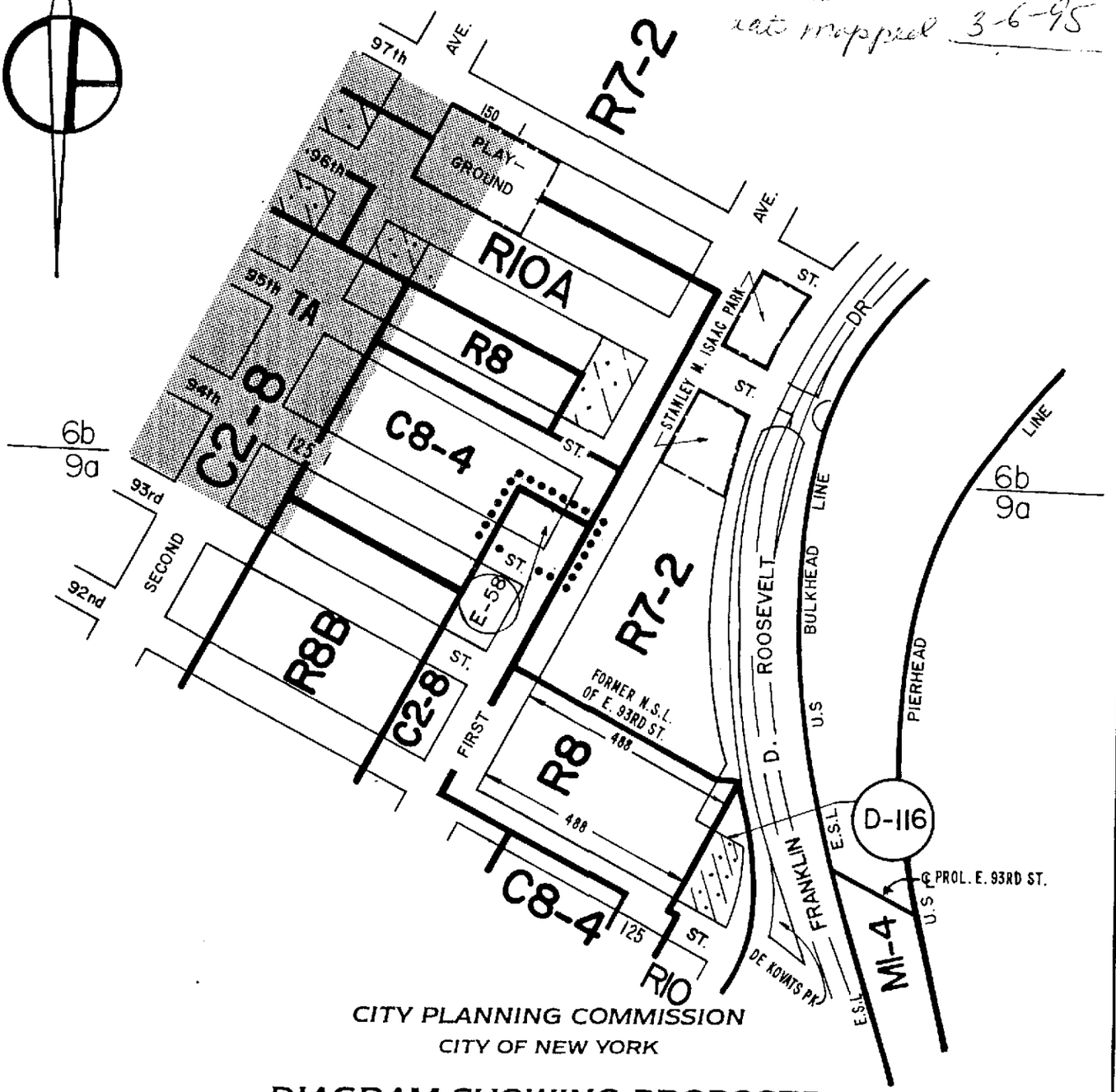

CITY PLANNING COMMISSION
CITY OF NEW YORK

DIAGRAM SHOWING PROPOSED ZONING CHANGE ON SECTIONAL MAP 9a

BOROUGH OF MANHATTAN

New York, Certification Date
August 22, 1994

Director of Technical Review,
Land Use Review Division

SCALE IN FEET

300 0 300

NOTE:

- ——— indicates Zoning District boundary.
- ..... The area enclosed by the fine dotted line is proposed to be changed from a C8-4 District to a C2-8 District.
- /////// indicates a C2-5 District
- TA indicates a Special Transit Land Use District.
- (D) indicates a Restrictive Declaration Area, refer to R. D sheet.
- (E) indicates a City Environmental Quality Review Declaration refer to C.E.Q.R. sheet.

THIS DIAGRAM IS FOR ILLUSTRATIVE PURPOSES ONLY.

Drawn By: RB

C.D. 6

C 940664 ZMM

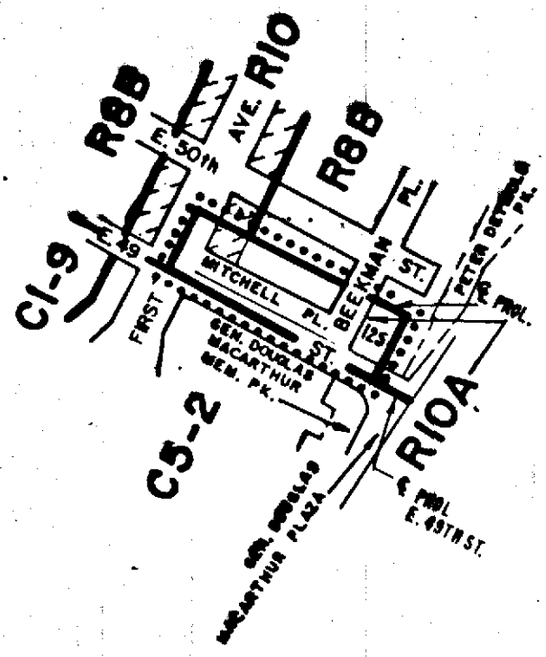

DISAPPROVED BY CITY COUNCIL

Resolution
CALENDAR # # 1026

DATE May 31, 1995

CITY PLANNING COMMISSION
CITY OF NEW YORK

DIAGRAM SHOWING PROPOSED ZONING CHANGE ON SECTIONAL MAP

8d

BOROUGH OF MANHATTAN

Director of Technical Review,
Land Use Review Division

New York, Certification Date
November 28, 1994

SCALE IN FEET

600 0 600

NOTE:

——— Indicates Zoning District boundary.

..... The area enclosed by the fine dotted line is proposed to be changed from R10 and R8B District to an R10A District.

▨ Indicates a C1-5 District.

THIS DIAGRAM IS FOR ILLUSTRATIVE PURPOSES ONLY.

Drawn By:

C.D. 1

C940309ZMM

A-1692

APPROVED BY CITY COUNCIL

CALENDAR # 1107

DATE 6-28-95

Date mapped 7-31-95

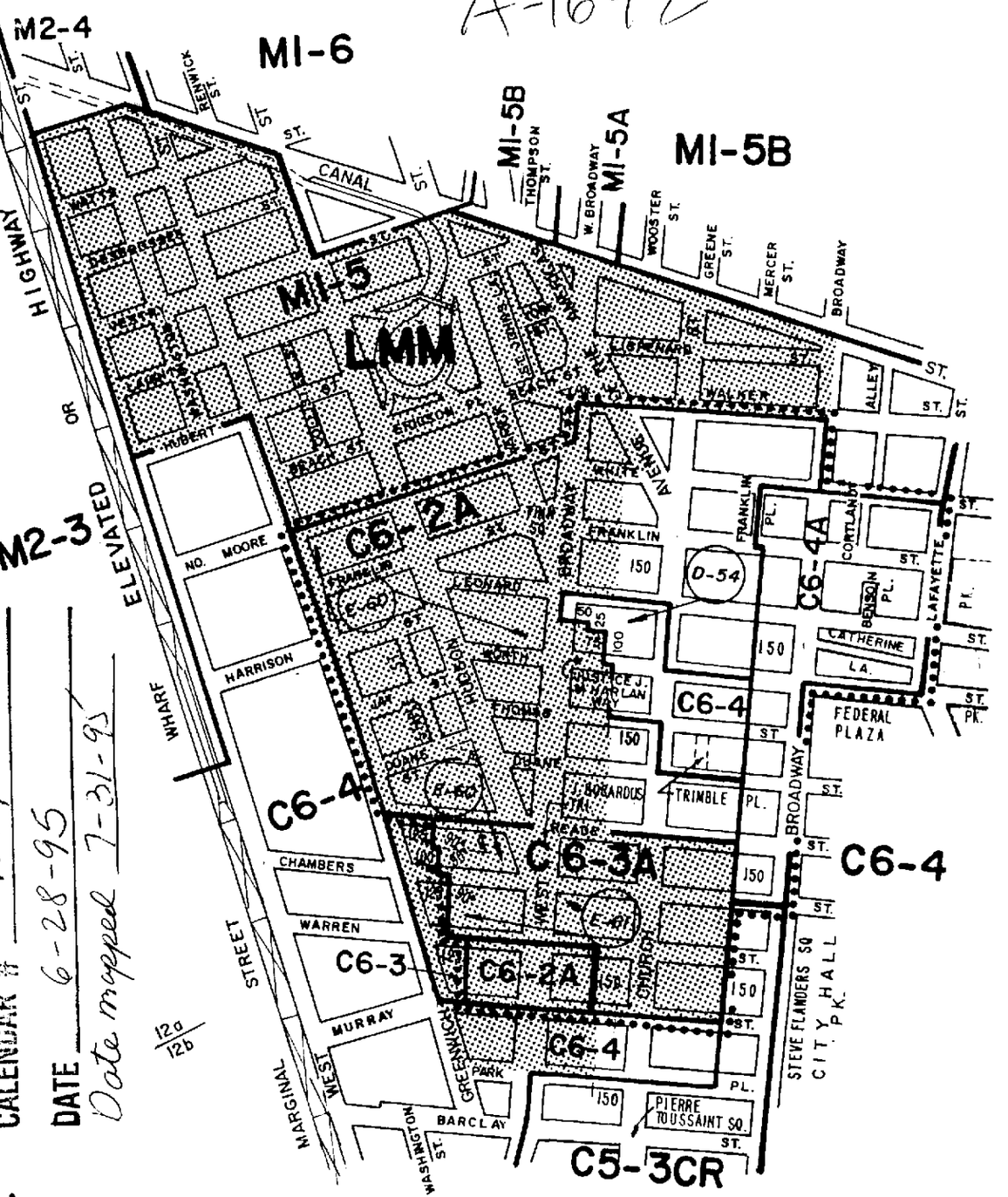

CITY PLANNING COMMISSION

CITY OF NEW YORK

DIAGRAM SHOWING PROPOSED ZONING CHANGE ON SECTIONAL MAPS 12a & 12b

BOROUGH OF MANHATTAN

Director of Technical Review,
Land Use Review Division

New York, Certification Date
December 19, 1994

SCALE IN FEET

600 0 600

NOTE:

——— Indicates Zoning District boundary.

..... The area enclosed by the fine dotted line is proposed to be changed from C6-4 and M1-5 to C6-2A, C6-3A and C6-4A and establish a Special Lower Manhattan Mixed Use District.

LMM

(E) Indicates a City Environmental Quality Review Declaration, refer to C.E.Q.R sheet.

(D) Indicates a Restrictive Declaration Area, refer to R.D. sheet.

THIS DIAGRAM IS FOR ILLUSTRATIVE PURPOSES ONLY.

Drawn By:

C.D. 6,5

C940304 ZMM

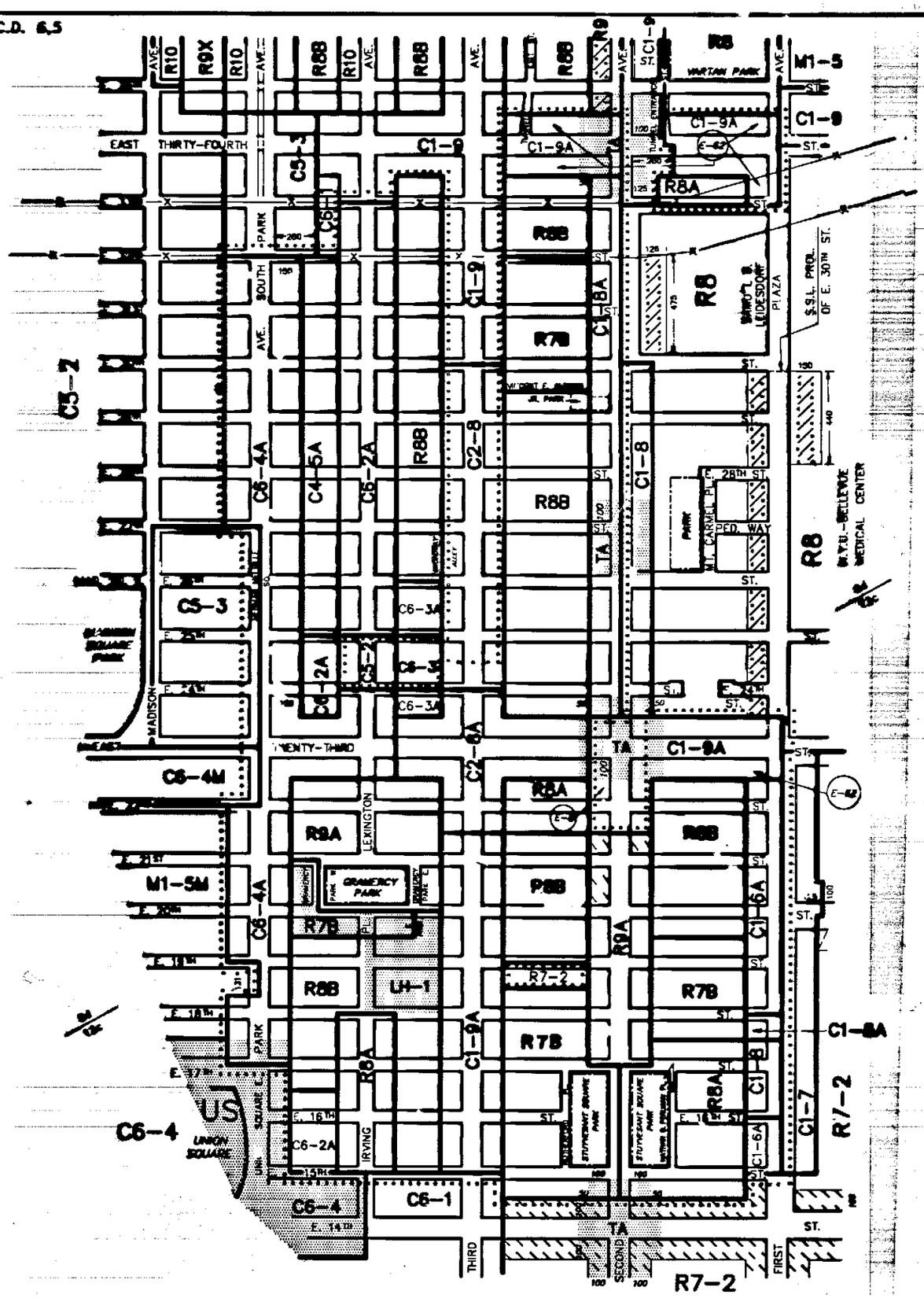

APPROVED BY CITY COUNCIL

CALENDAR # 1246

DATE 9-19-95

Mapped 11/6/95

CITY PLANNING COMMISSION
CITY OF NEW YORK

DIAGRAM SHOWING PROPOSED ZONING CHANGE ON SECTIONAL MAPS 8d & 12c

BOROUGH OF MANHATTAN

Alan Parnes
Director of Technical Review

New York, Certification Date
FEBRUARY 6, 1995
Revised
July 10, 1995
Modified by
City Council
September 18, 1995

NOTE:

Indicates Zoning District boundary.

The area enclosed by the dotted line is proposed to be changed from R7-2, R8, R9, C1-7, C1-8, C1-9, C5-2, C5-1, C5-3, and C6-4 Districts to R7B, R8A, R8B, R9A, C1-6A, C1-8, C1-8A, C1-9, C1-9A, C2-8, C2-8A, C4-5A, C6-2A, C6-3A, and C6-4A Districts and by eliminating a C2-5 District from existing R8 and R9 Districts.

Indicates a C2-5 District.

Indicates a C1-5 District.

TA Indicates a Special Transit Land Use District.

LH-1 Indicates a Limited Height District.

US Indicates a Special Union Square District.

E-62 Indicates a City Environmental Quality Declaration, refer to C.E.Q.R. sheet.

THIS DIAGRAM IS FOR ILLUSTRATIVE PURPOSES ONLY.

C.B. ~~4,5~~

C 950318 ZMM

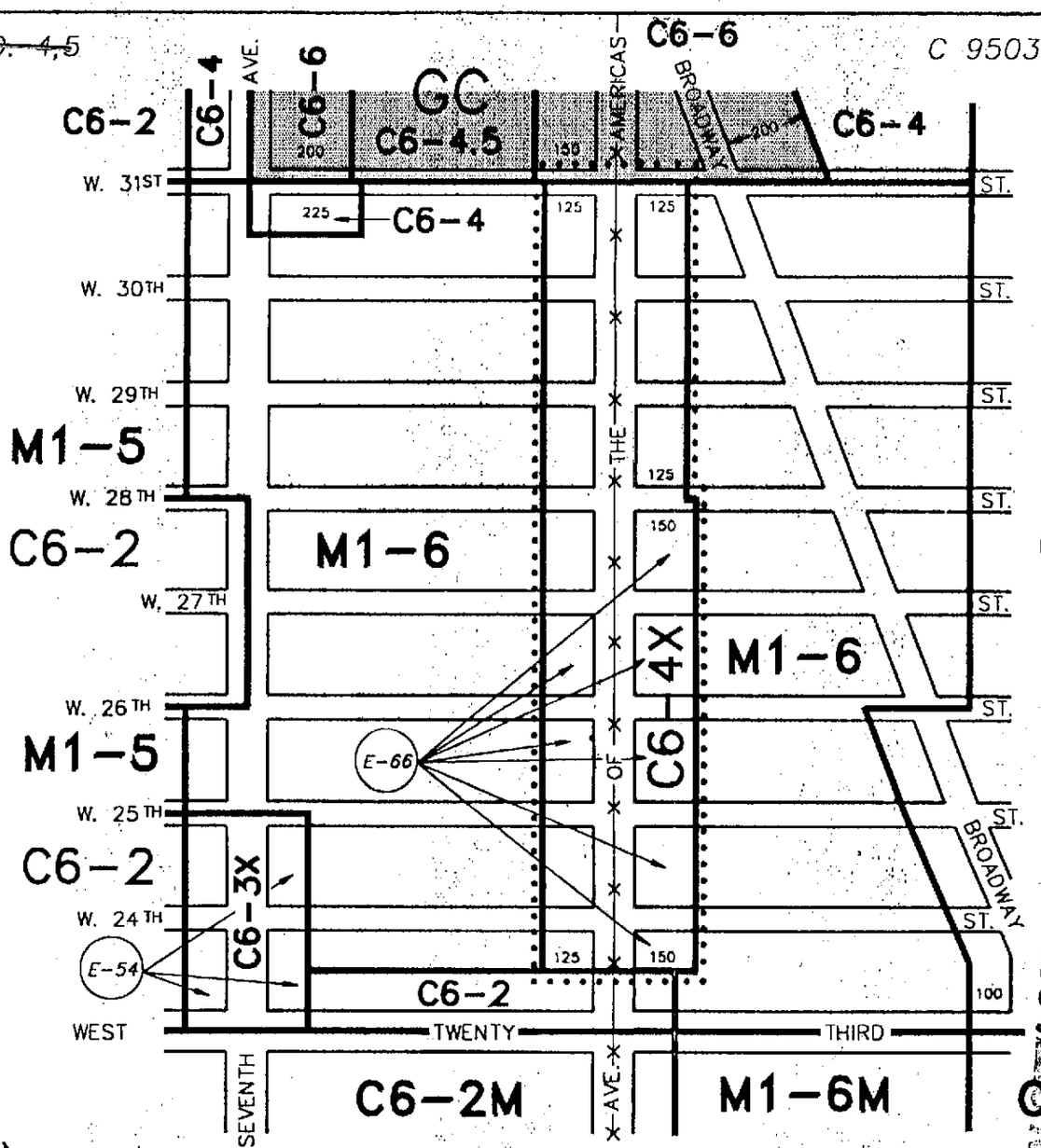

CITY PLANNING COMMISSION

CITY OF NEW YORK

DIAGRAM SHOWING PROPOSED

ZONING CHANGE

ON SECTIONAL MAP

8d

BOROUGH OF

MANHATTAN

APPROVED BY CITY COUNCIL

CALENDAR # 1314

DATE 10/25/95

New York, Certification Date

APRIL 24, 1995

Director of Technical Review

SCALE IN FEET

400 0 400

NOTE:

——— Indicates Zoning District boundary.

••••••• The area enclosed by the dotted line is proposed to be changed from an M1-6 District to a C6-4X District.

GC Indicates a Special Garment Center District.

(E) Indicates a City Environmental Quality Declaration, refer to C.E.Q.R. sheet.

THIS DIAGRAM IS FOR ILLUSTRATIVE PURPOSES ONLY.

C.D. 3,6

C950443 ZMM

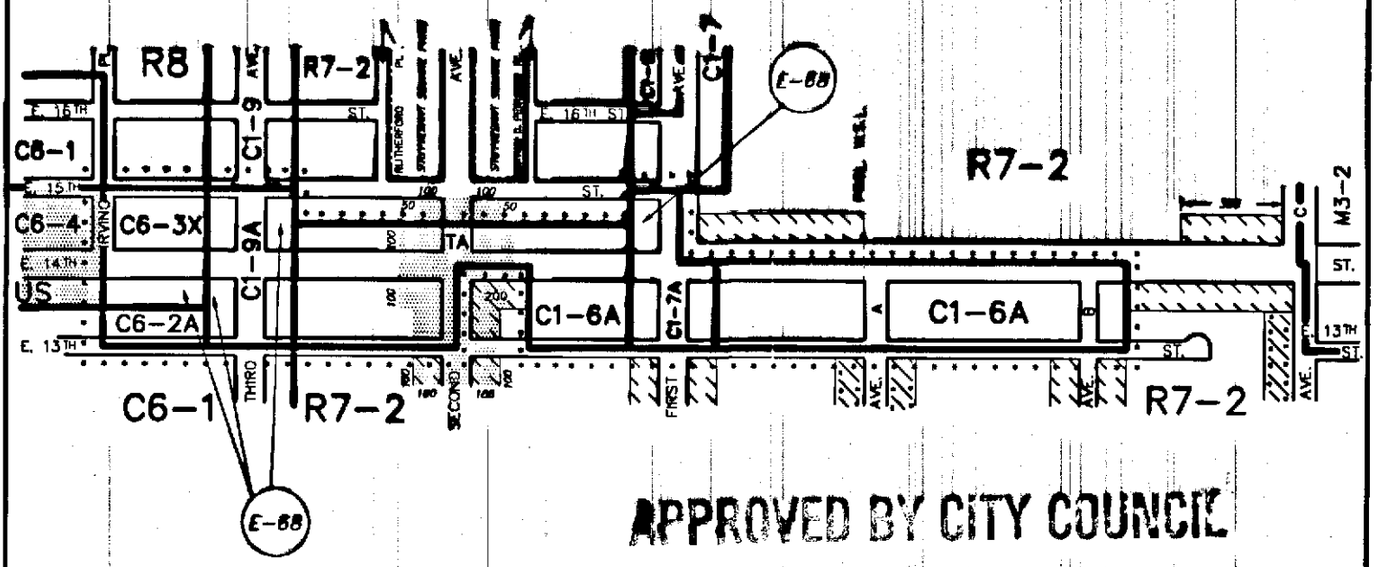

E-68

APPROVED BY CITY COUNCIL

CALENDAR # R 1405

DATE 12-7-95

A 1700

CITY PLANNING COMMISSION

CITY OF NEW YORK

DIAGRAM SHOWING PROPOSED

ZONING CHANGE

ON SECTIONAL MAP

12c

BOROUGH OF

MANHATTAN

New York, Certification Date

MAY 22, 1995

Revised

OCTOBER 20, 1995

Director of Technical Review

SCALE IN FEET

600 0 600

NOTE:

——— Indicates Zoning District boundary.

. . . . . The area enclosed by the dotted line is proposed to be changed from R7-2 and C8-1 Districts to C1-6A, C1-7A, C1-9A, C6-2A, and C6-3X Districts and by eliminating C1-5 & C2-5 Districts from an existing R7-2 District.

Indicates a C1-5 District.

Indicates a C2-5 District.

TA Indicates a Special Transit Land Use District.

US Indicates a Special Union Square District.

E Indicates a City Environmental Quality Declaration, refer to C.E.Q.R. sheet.

THIS DIAGRAM IS FOR ILLUSTRATIVE PURPOSES ONLY.

C.D. 3

C 950513 ZMM

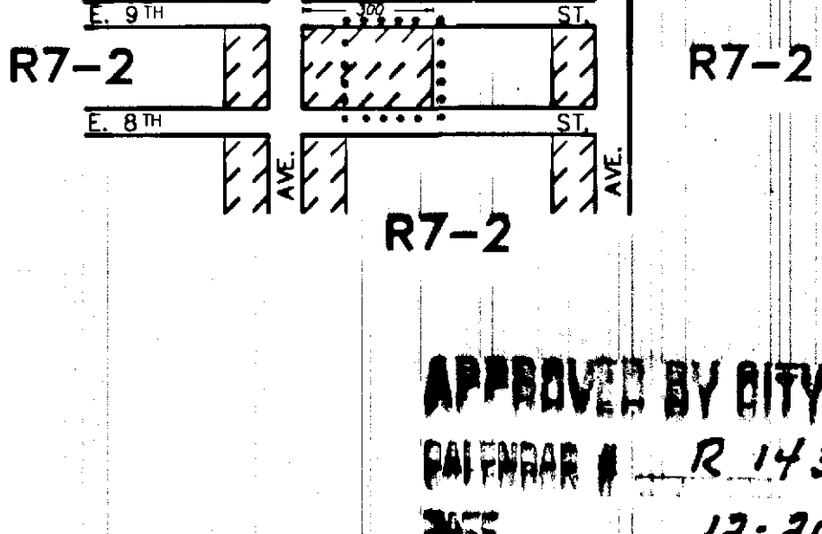

APPROVED BY CITY COUNCIL
CAL ENDAR # R 1436
DATE 12-20-95
A 1703

CITY PLANNING COMMISSION
CITY OF NEW YORK

DIAGRAM SHOWING PROPOSED
ZONING CHANGE
ON SECTIONAL MAP
12c
BOROUGH OF
MANHATTAN

New York, Certification Date
JULY 10, 1995

Director of Technical Review

SCALE IN FEET
400 0 400

NOTE:

••••••• **The area enclosed by the dotted line is proposed to be changed by establishing a C1-5 District within the existing R7-2 District.**

Indicates a C1-5 District.

THIS DIAGRAM IS FOR ILLUSTRATIVE PURPOSES ONLY.

C.D. 6

C 950323 ZMM

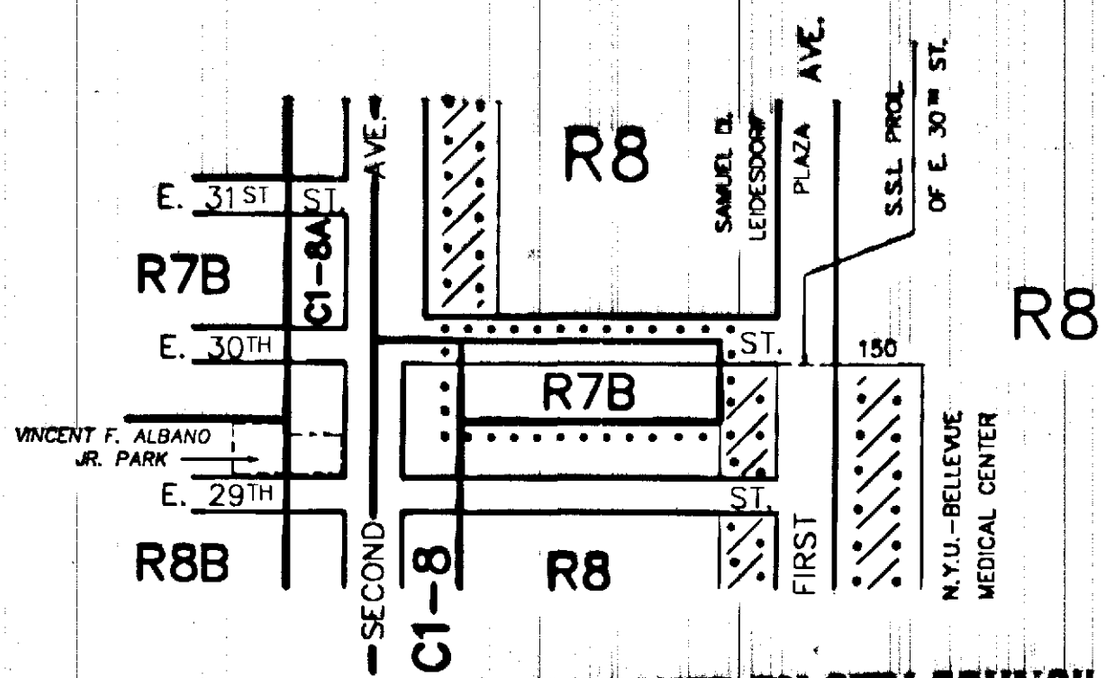

APPROVED BY CITY COUNCIL

CALENDAR # R 1551

DATE 3/6/96

A-1708

CITY PLANNING COMMISSION

CITY OF NEW YORK

DIAGRAM SHOWING PROPOSED ZONING CHANGE ON SECTIONAL MAP

8d

BOROUGH OF MANHATTAN

New York, Certification Date

SEPTEMBER 12, 1995

Director of Technical Review

SCALE IN FEET

300 0 300

NOTE:

Indicates Zoning District boundary.

Indicates the area enclosed by the dotted line is proposed to be changed from R8 District to R7B District.

Indicates a C2-5 District.

THIS DIAGRAM IS FOR ILLUSTRATIVE PURPOSES ONLY.

C.D. 3

C 960368 ZMM

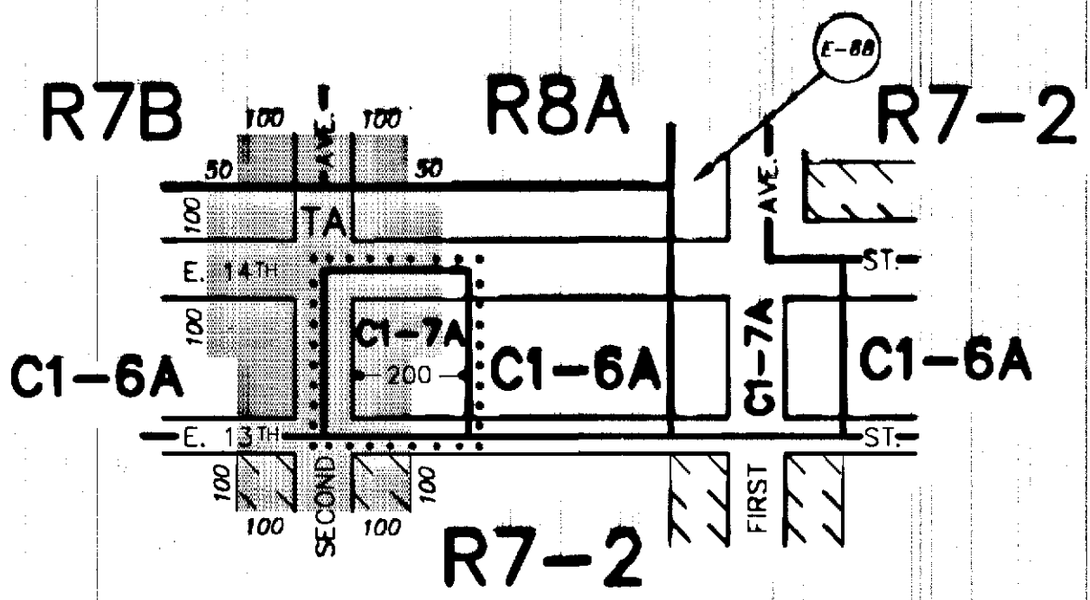

APPROVED BY CITY COUNCIL

CALENDAR # 1931

DATE 9-26-96

A 1719

CITY PLANNING COMMISSION

CITY OF NEW YORK

DIAGRAM SHOWING PROPOSED

ZONING CHANGE

ON SECTIONAL MAP

12c

BOROUGH OF

MANHATTAN

New York, Certification Date

MARCH 25, 1996

Director of Technical Review

SCALE IN FEET

300 0 300

NOTE:

Indicates Zoning District boundary.

The area enclosed by the dotted line is proposed to be amended by changing an R7-2 District to a C1-7A District and by eliminating a C1-5 District from the existing an R7-2 District.

Indicates a C1-5 District.

TA **Indicates a Special Transit Land Use District.**

E **Indicates a City Environmental Quality Declaration, refer to C.E.Q.R. sheet.**

THIS DIAGRAM IS FOR ILLUSTRATIVE PURPOSES ONLY.

C.D. 8

C 960060 ZMM

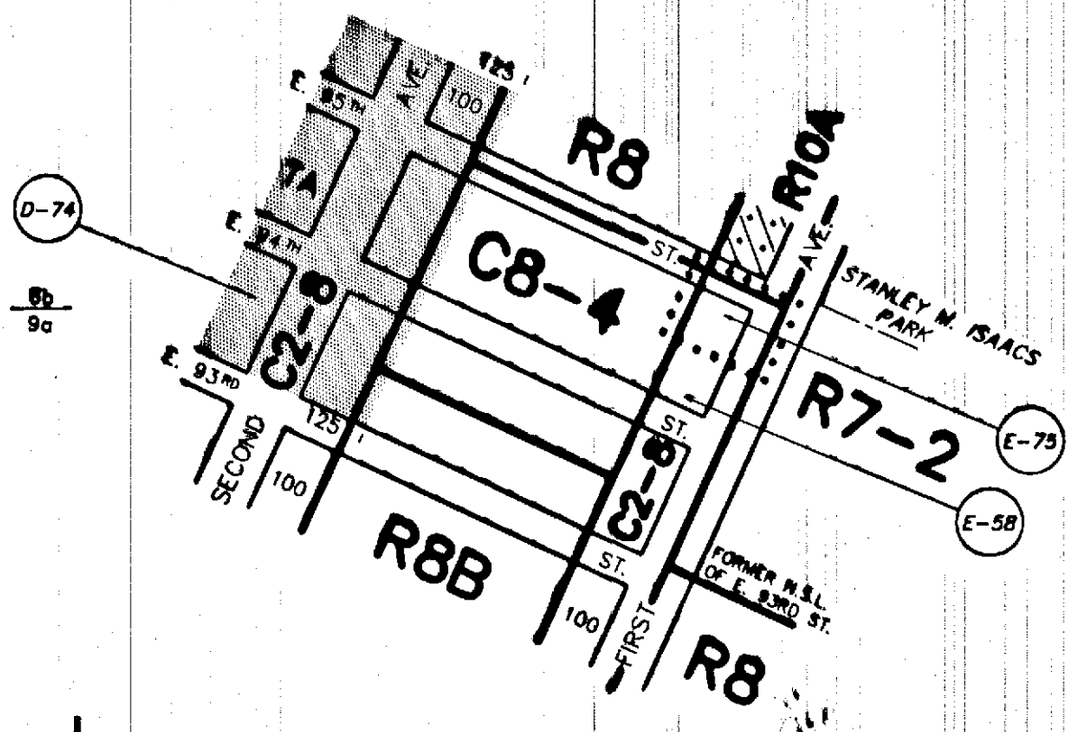

APPROVED BY CITY COUNCIL

CALENDAR # R 1994

DATE 10-30-96

A 1722

CITY PLANNING COMMISSION

CITY OF NEW YORK

DIAGRAM SHOWING PROPOSED

ZONING CHANGE

ON SECTIONAL MAP

6b & 9a

BOROUGH OF

MANHATTAN

New York, Certification Date
JUNE 17, 1996

Director of Technical Review

SCALE IN FEET

300 0 300

NOTE:

Indicates Zoning District boundary.

..... The area enclosed by the dotted line is proposed to be changed from a C8-4 District to a C2-8 District.

Indicates a C2-8 District.

TA Indicates a Special Transit Land Use District.

(E) Indicates a City Environmental Quality Review Declaration, refer to C.E.Q.R. sheet.

(D) Indicates a Restrictive Declaration Area, refer to R.D. sheet.

THIS DIAGRAM IS FOR ILLUSTRATIVE PURPOSES ONLY.

C.D. 5

C 960498 ZMM

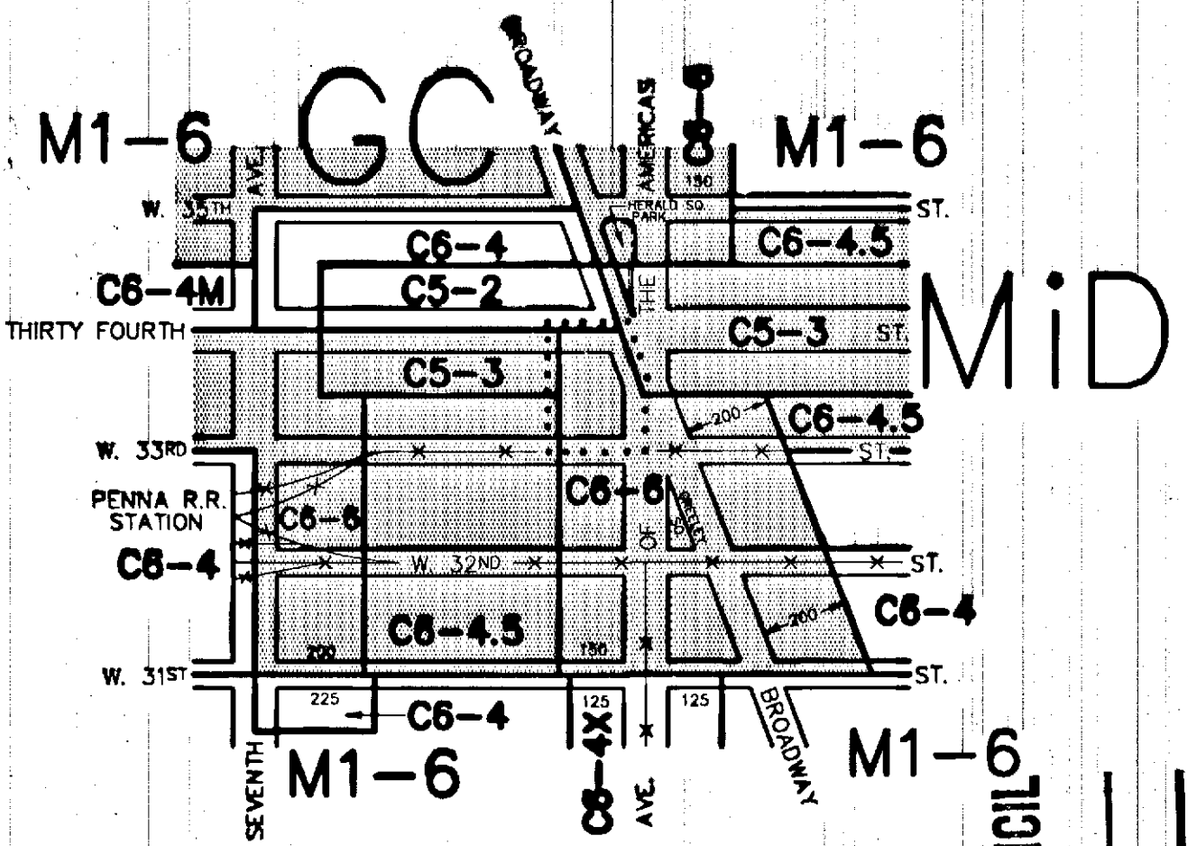

CITY PLANNING COMMISSION

CITY OF NEW YORK

DIAGRAM SHOWING PROPOSED

ZONING CHANGE

ON SECTIONAL MAP

8d

BOROUGH OF

MANHATTAN

APPROVED BY CITY COUNCIL

CALENDAR # 3/61

DATE 2-11-97

A 1728

New York, Certification Date

SEPTEMBER 9, 1996

Director of Technical Review

SCALE IN FEET

400 0 400

NOTE:

——— Indicates Zoning District boundary.

••••••• The area enclosed by the dotted line is proposed to be changed from a C5-3 District to a C6-6 District.

GC Indicates a Special Garment Center District.

MiD Indicates a Special Midtown District.

THIS DIAGRAM IS FOR ILLUSTRATIVE PURPOSES ONLY.

C.D. 2

C 960074 ZMM

APPROVED BY CITY COUNCIL

CALENDAR # R-2276

DATE 4-16-97 # 1730

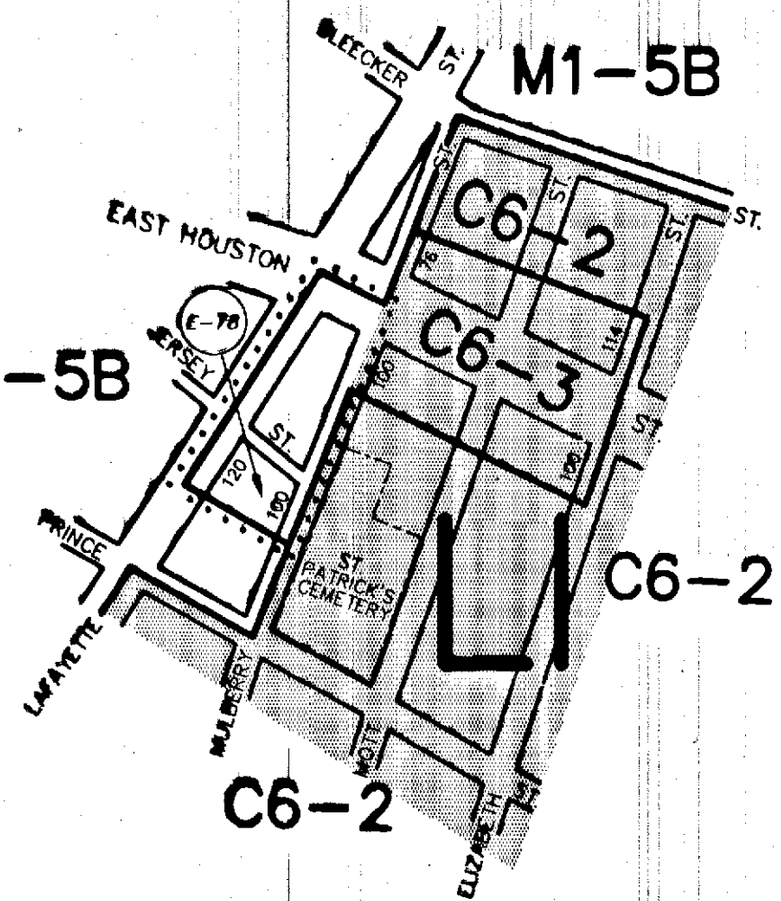

CITY PLANNING COMMISSION

CITY OF NEW YORK

DIAGRAM SHOWING PROPOSED

ZONING CHANGE

ON SECTIONAL MAP

12c

BOROUGH OF

MANHATTAN

Director of Technical Review

New York, Certification Date

SEPTEMBER 30, 1996

Modified by C.P.

MARCH 5, 1997

SCALE IN FEET

300 0 300

NOTE:

——— Indicates Zoning District boundary.

..... The area enclosed by the dotted line is proposed to be changed by changing an M1-5B District to a C6-3 District.

Indicates a Special Little Italy District.

(E) Indicates a City Environmental Quality Review Declaration, refer to C.E.Q.R. sheet.

THIS DIAGRAM IS FOR ILLUSTRATIVE PURPOSES ONLY.

C.D. 10

C 970155 ZMM

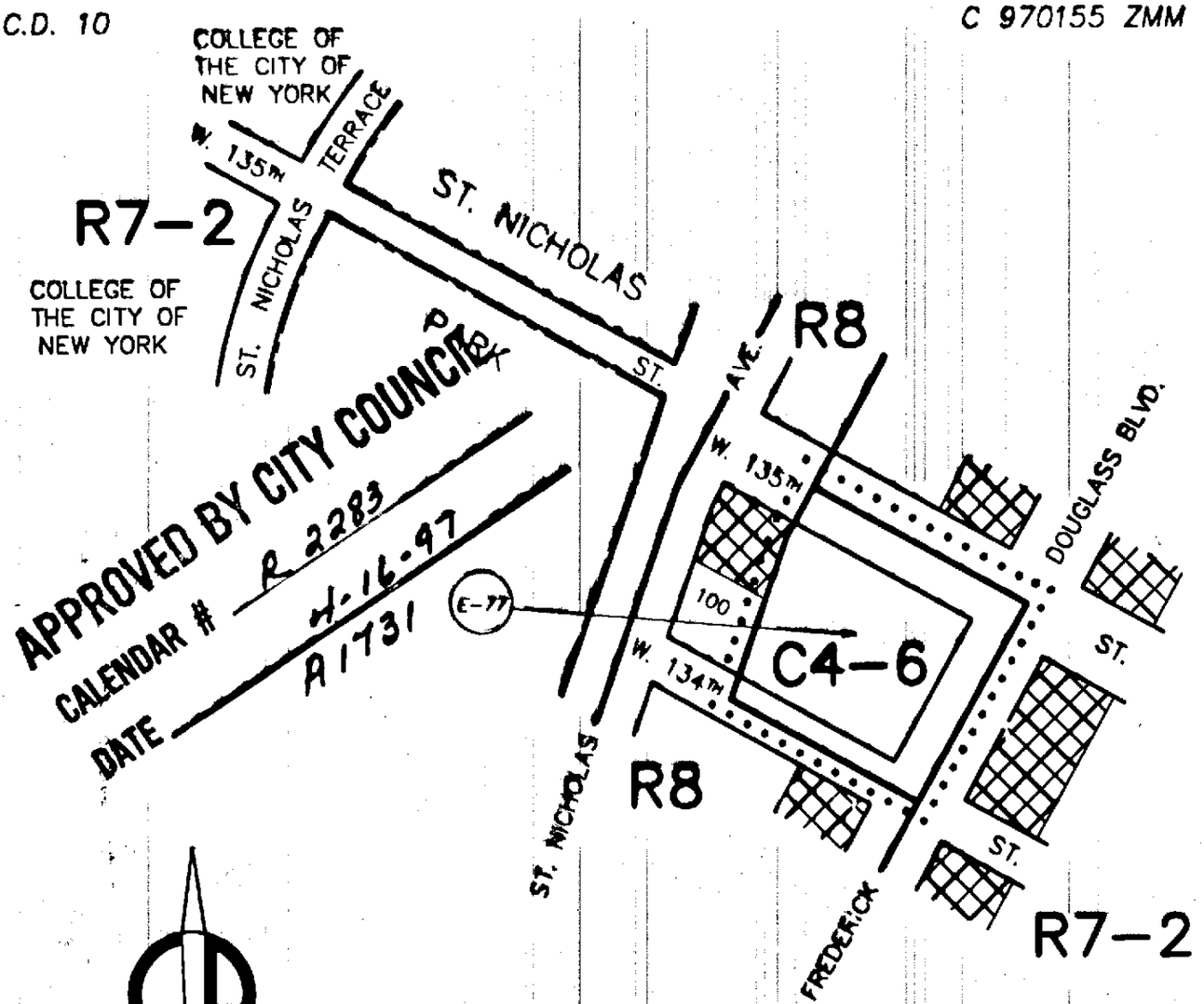

CITY PLANNING COMMISSION

CITY OF NEW YORK

DIAGRAM SHOWING PROPOSED

ZONING CHANGE

ON SECTIONAL MAP

6a

BOROUGH OF

MANHATTAN

New York, Certification Date

SEPTEMBER 30, 1996

Director of Technical Review

SCALE IN FEET

200 0 200

NOTE:

——— Indicates Zoning District boundary.

• • • • • • The area enclosed by the dotted line is proposed to be changed from an R7-2 District to a C4-6 District and by eliminating a C1-4 District from an existing R7-2 District.

Indicates a C1-4 District.

(E) Indicates a City Environmental Quality Review Declaration, refer to C.E.Q.R. sheet.

THIS DIAGRAM IS FOR ILLUSTRATIVE PURPOSES ONLY.

C.D.10

C 960468 ZMM

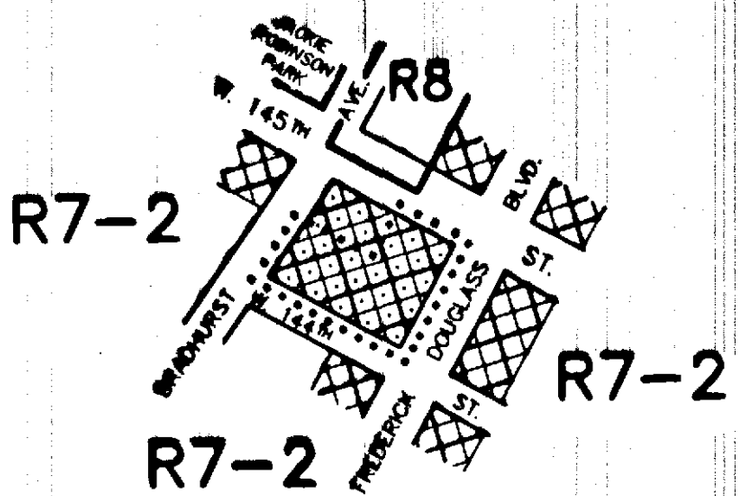

APPROVED BY CITY COUNCIL

CALENDAR # 2376

DATE 6-14-97

A 1732

CITY PLANNING COMMISSION

CITY OF NEW YORK

DIAGRAM SHOWING PROPOSED

ZONING CHANGE

ON SECTIONAL MAP

6a

BOROUGH OF MANHATTAN

Director of Technical Review

New York, Certification Date
SEPTEMBER 30, 1996

SCALE IN FEET

300 0 300

NOTE:

Indicates Zoning District boundary.

..... The area enclosed by the dotted line is proposed to be changed by eliminating a C1-4 District from the existing R7-2 District and by establishing a C2-4 District within the existing R7-2 District.

Indicates a C1-4 District.

Indicates a C2-4 District.

THIS DIAGRAM IS FOR ILLUSTRATIVE PURPOSES ONLY.

C.D. 1

C 960262 ZMM

APPROVED BY CITY COUNCIL

CALENDAR # R-2416

DATE 6-5-97

A1733

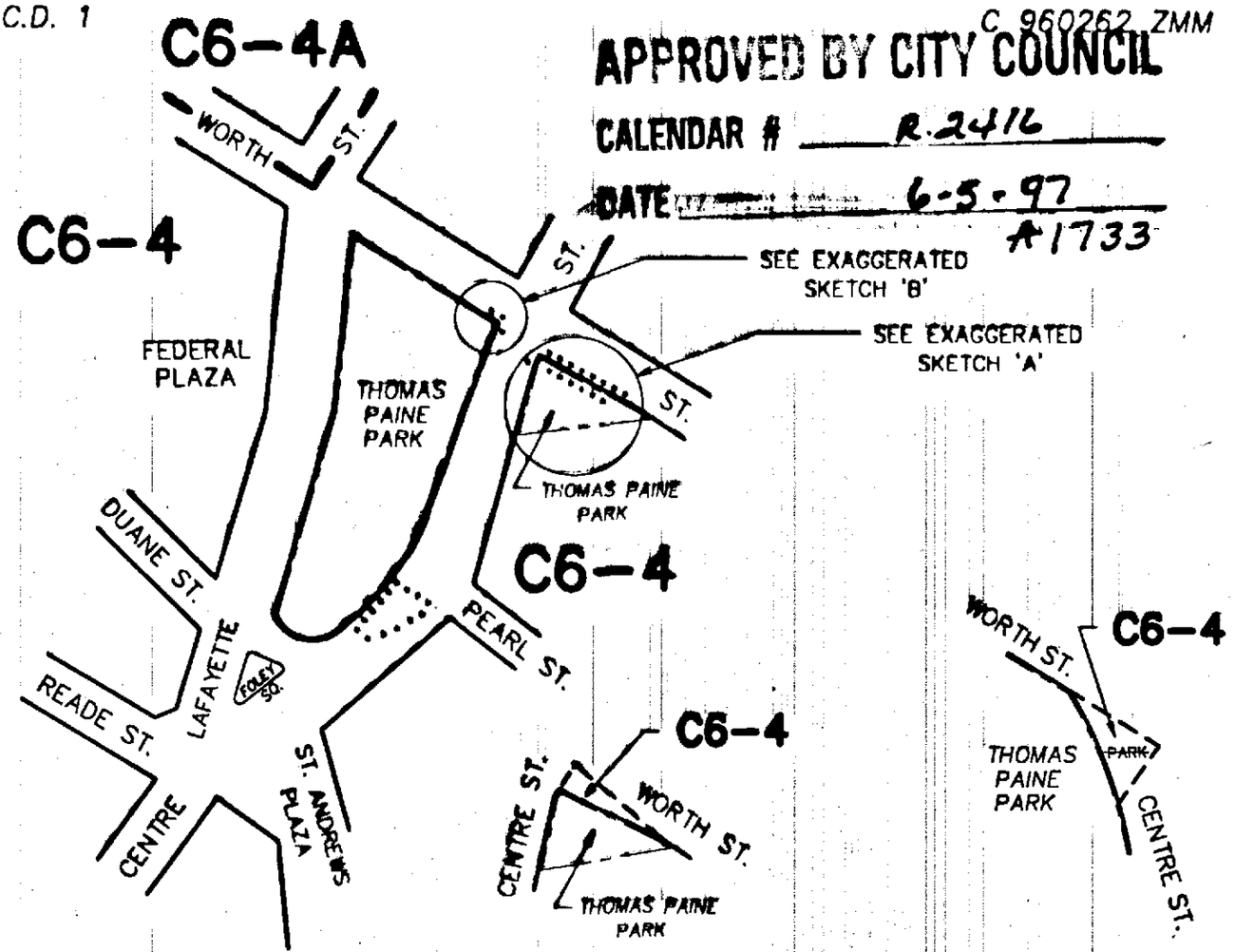

EXAGGERATED SKETCH 'A'
(NOT TO SCALE)

EXAGGERATED SKETCH 'B'
(NOT TO SCALE)

NOTE: REFER TO ALTERATION MAP C960195 MMM FOR RELATED PROPOSED STREET MAPPING CHANGES IN THE AREA OF THIS PROPOSED ZONING CHANGE.

CITY PLANNING COMMISSION
CITY OF NEW YORK

DIAGRAM SHOWING PROPOSED
ZONING CHANGE
ON SECTIONAL MAP
12b
BOROUGH OF
MANHATTAN

New York, Certification Date
NOVEMBER 18, 1996

Director of Technical Review

SCALE IN FEET
200 0 200

NOTE:

Indicates Zoning District boundary.

..... The areas enclosed by the dotted lines are proposed to be established as C6-4 Districts.

THIS DIAGRAM IS FOR ILLUSTRATIVE PURPOSES ONLY.

C.D. 4

C 970219 ZMM

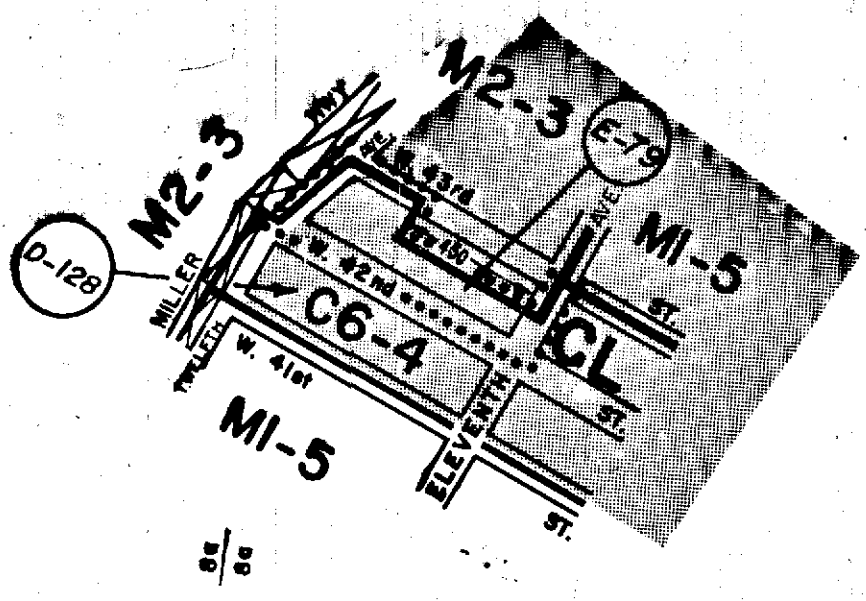

APPROVED BY CITY COUNCIL

CALENDAR # R.2470

DATE 7-15-97
A-1734

CITY PLANNING COMMISSION
CITY OF NEW YORK

DIAGRAM SHOWING PROPOSED ZONING CHANGE ON SECTIONAL MAP

8c

BOROUGH OF MANHATTAN

Director of Technical Review

New York, Certification Date
February 3, 1997
AS MODIFIED: JUNE 11, 1997

SCALE IN FEET
600 0 600

NOTE:

——— Indicates Zoning District boundary.

..... The area enclosed by the dotted line is proposed to be changed from an M2-3 District to a C6-4 District.

CL Indicates Special Clinton District.

(D) Indicates a Restrictive Declaration area.

(E) Indicates a City Environmental Quality Declaration, Refer to C.E.Q.R sheet.

THIS DIAGRAM IS FOR ILLUSTRATIVE PURPOSES ONLY.

Drawn By:

C.D. 11

C 960576 ZMM

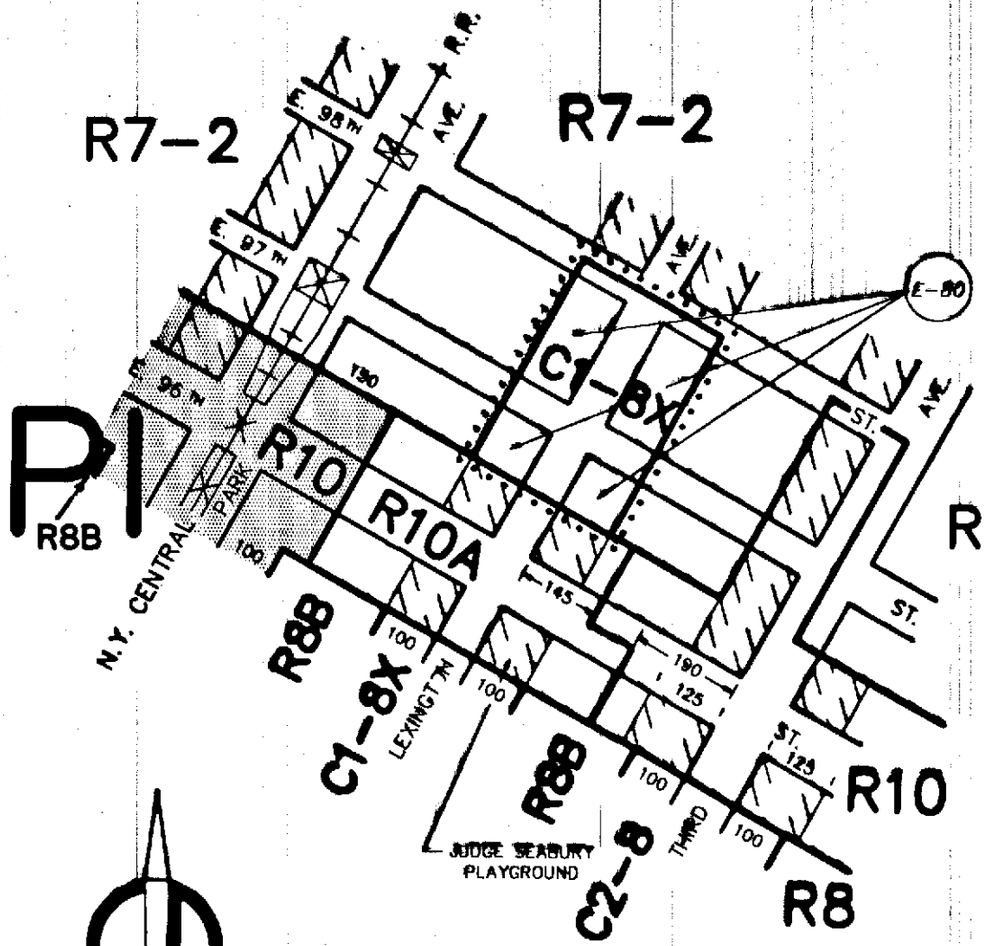

CITY PLANNING COMMISSION

CITY OF NEW YORK

DIAGRAM SHOWING PROPOSED

ZONING CHANGE

ON SECTIONAL MAP

6b

BOROUGH OF

MANHATTAN

APPROVED BY CITY COUNCIL

CALENDAR # N. 2506

DATE 8-5-97 A. 1735

New York, Certification Date

FEBRUARY 10, 1997

Director of Technical Review

SCALE IN FEET

300 0 300

NOTE:

——— Indicates Zoning District boundary.

····· The area enclosed by the dotted line is proposed to be changed from an R7-2 District to a C1-8X District and by eliminating a C1-5 District from the existing R7-2 District.

Indicates a C1-5 District.

P1 Indicates Park Improvement District.

E Indicates a City Environmental Quality Review Declaration, refer to C.E.Q.R. sheet.

THIS DIAGRAM IS FOR ILLUSTRATIVE PURPOSES ONLY.

C.D. 8

C 970708 ZMM

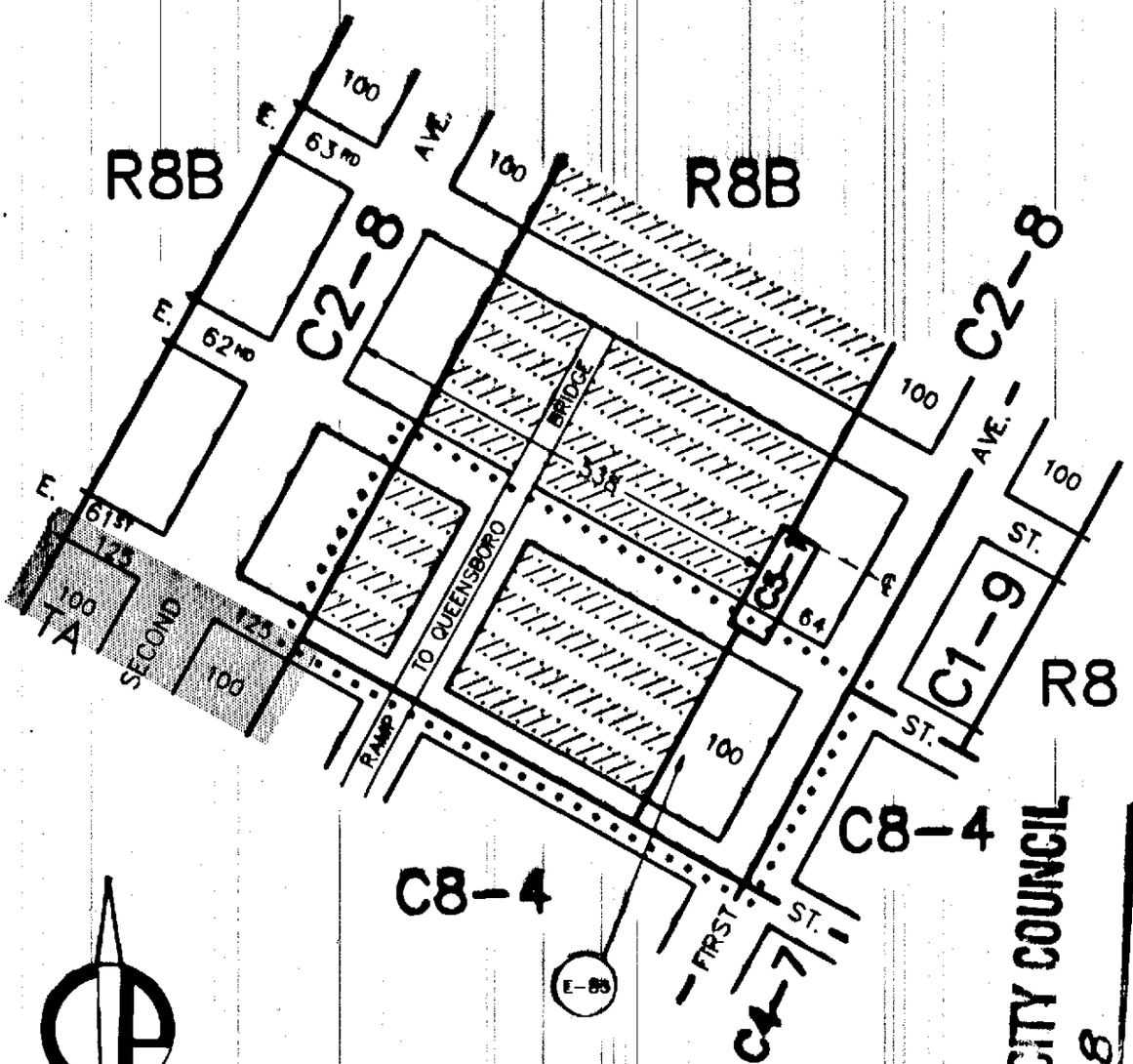

CITY PLANNING COMMISSION

CITY OF NEW YORK

DIAGRAM SHOWING PROPOSED ZONING CHANGE ON SECTIONAL MAP

8c

BOROUGH OF MANHATTAN

APPROVED BY CITY COUNCIL

CALENDAR # 238

DATE 4-28-98

A-1754

Director of Technical Review

New York, Certification Date

NOVEMBER 17, 1997

SCALE IN FEET

200 0 200

NOTE:

Indicates Zoning District boundary.

• • • • • • The area enclosed by the dotted line is proposed to be changed from a C8-4 District to C2-8 and R8B Districts and by establishing a C2-5 District within the proposed R8B District.

Indicates a C2-5 District.

TA Indicates a Special Transit Land Use District.

(E) Indicates a City Environmental Quality Review Declaration, refer to C.E.Q.R. sheet.

THIS DIAGRAM IS FOR ILLUSTRATIVE PURPOSES ONLY.

C.D. 10

C 980163 ZMM

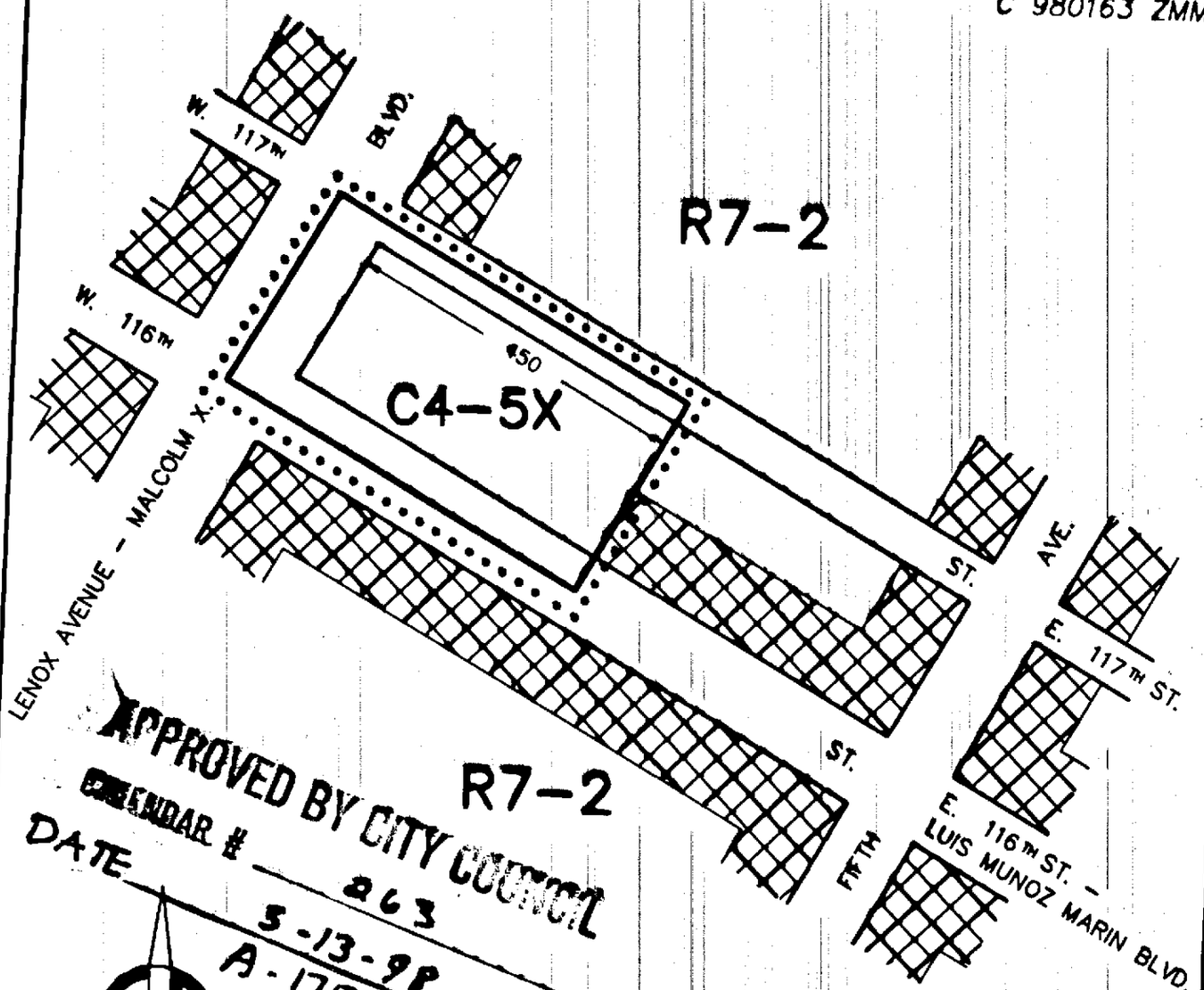

APPROVED BY CITY COUNCIL
CAL. NUMBAR # 263
DATE 5-13-98
A-1756

CITY PLANNING COMMISSION
CITY OF NEW YORK

DIAGRAM SHOWING PROPOSED
ZONING CHANGE
ON SECTIONAL MAP
6b
BOROUGH OF
MANHATTAN

New York, Certification Date
NOVEMBER 17, 1997

Director of Technical Review

SCALE IN FEET
200 0 200

NOTE:

——— Indicates Zoning District boundary.

. . . . . The area enclosed by the dotted line is proposed to be changed from an R7-2 District to a C4-5X District and by eliminating a C1-4 District within an existing R7-2 District.

▨ Indicates a C1-4 District.

THIS DIAGRAM IS FOR ILLUSTRATIVE PURPOSES ONLY.

C.D. 11

C 980246 ZMM

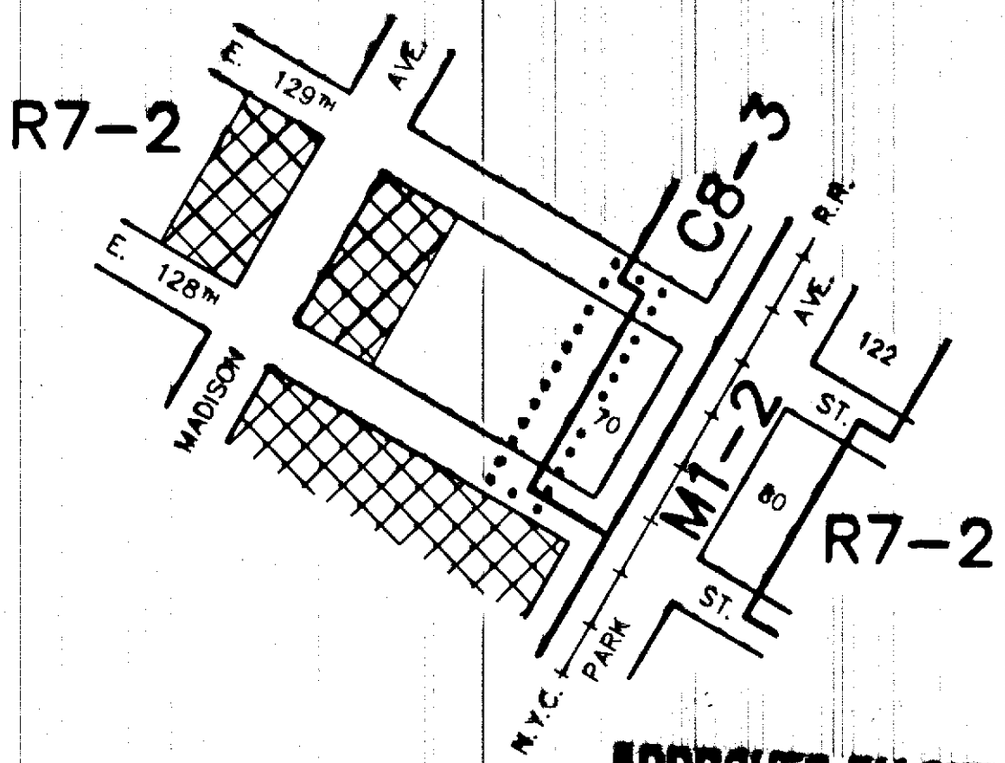

APPROVED BY CITY COUNCIL
CALENDAR # 265
DATE 6-13-98
A-1757

CITY PLANNING COMMISSION
CITY OF NEW YORK

DIAGRAM SHOWING PROPOSED
ZONING CHANGE
ON SECTIONAL MAP
6a
BOROUGH OF
MANHATTAN

New York, Certification Date
DECEMBER 22, 1997

Director of Technical Review

SCALE IN FEET
200 0 200

NOTE:

——— Indicates Zoning District boundary.

• • • • • • The area enclosed by the dotted line is proposed to be changed from a C8-3 District to an R7-2 District.

Indicates a C1-2 District.

Indicates a C1-4 District.

THIS DIAGRAM IS FOR ILLUSTRATIVE PURPOSES ONLY.

C.D. 4, 5

C 980272 ZMM

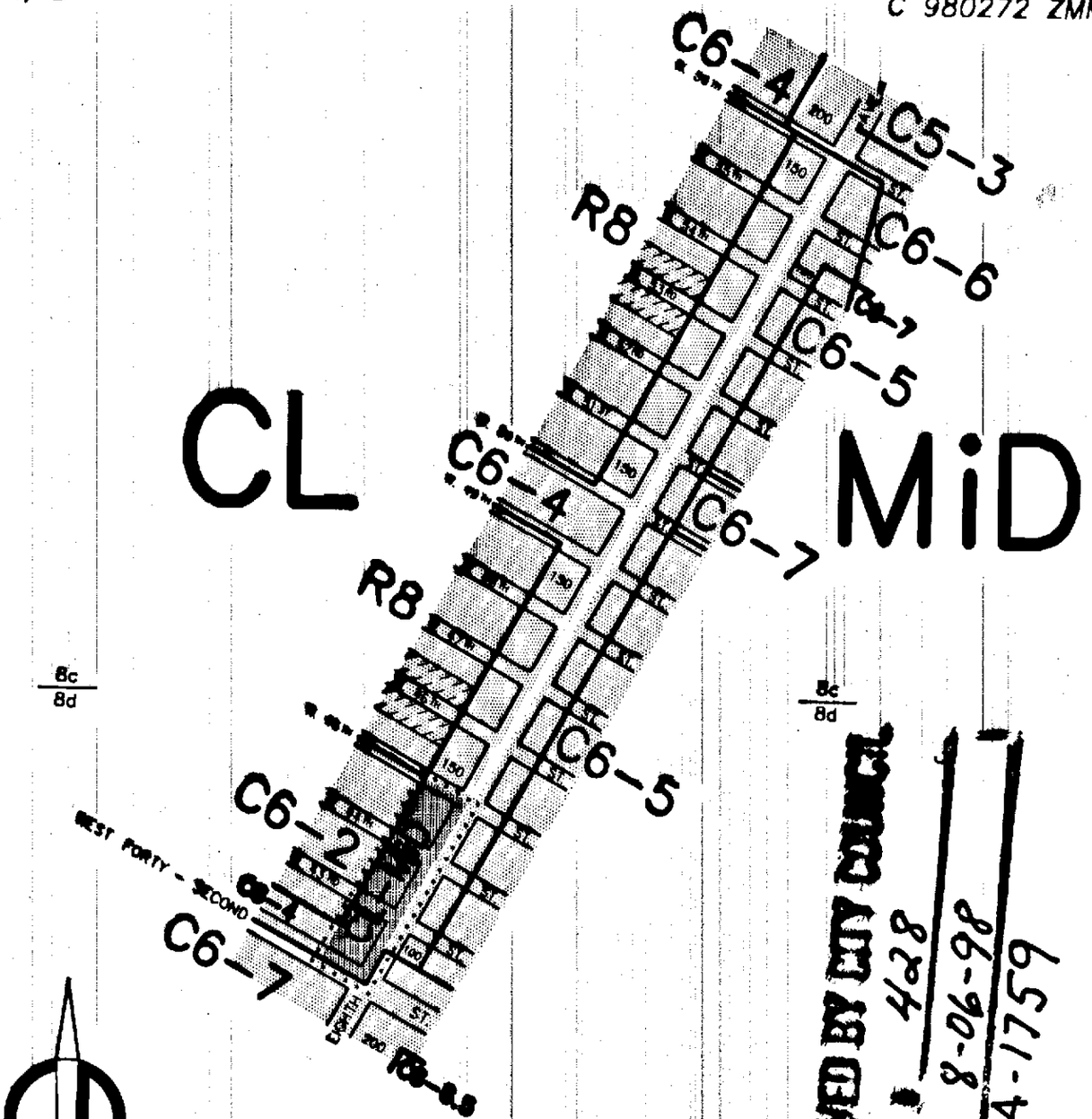

APPROVED BY CITY COUNCIL
CAL. NO. 428
DATE 8-06-98
L.U. NO. A-1759

CITY PLANNING COMMISSION
CITY OF NEW YORK

DIAGRAM SHOWING PROPOSED

ZONING CHANGE

ON SECTIONAL MAP

8d

BOROUGH OF

MANHATTAN

Director of Technical Review

New York, Certification Date
JANUARY 12, 1998
Modified by City Council
AUGUST 6, 1998

SCALE IN FEET

600 0 600

NOTE:

——— Indicates Zoning District boundary.

. . . . . The area enclosed by the dotted line is proposed to be changed by establishing a Special Midtown District within a portion of the Special Clinton District.

Indicates a C1-5 District.

MiD Indicates a Special Midtown District.

CL Indicates a Special Clinton District.

THIS DIAGRAM IS FOR ILLUSTRATIVE PURPOSES ONLY.

C.D. 1

C 980480 ZMM

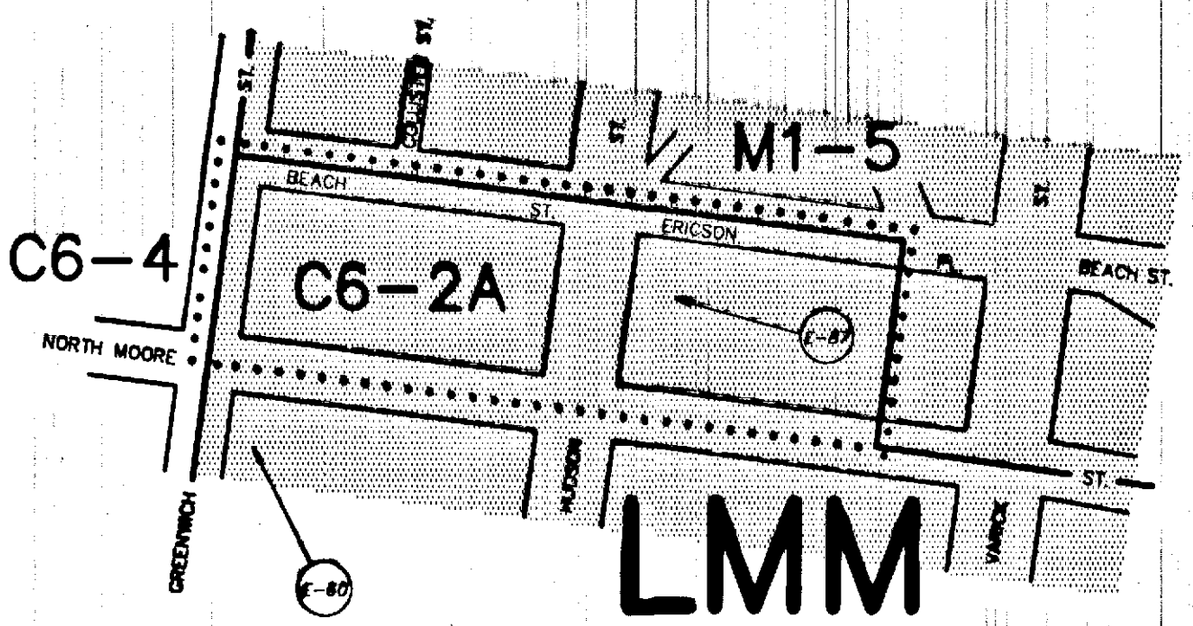

APPROVED BY CITY COUNCIL
RESOLUTION # 426
DATE 8-06-98
A-1758

CITY PLANNING COMMISSION
CITY OF NEW YORK

DIAGRAM SHOWING PROPOSED
ZONING CHANGE
ON SECTIONAL MAP
12a
BOROUGH OF
MANHATTAN

New York, Certification Date
APRIL 13, 1998

Director of Technical Review

SCALE IN FEET
200 0 200

NOTE:

——— Indicates Zoning District boundary.

..... The area enclosed by the dotted line is proposed to be changed from an M1-5 District to a C6-2A District.

LMM Indicates a Special Lower Manhattan Mixed Use District. (Application N 980314 ZRM is proposing to change the name of the Special Lower Manhattan Mixed Use District (LMM) to the Special Tribeca Mixed Use District (TMU)).

(E) Indicates a City Environmental Quality Review Declaration, refer to C.E.Q.R. sheet.

THIS DIAGRAM IS FOR ILLUSTRATIVE PURPOSES ONLY.

C.D. 8

C 980154 ZMM

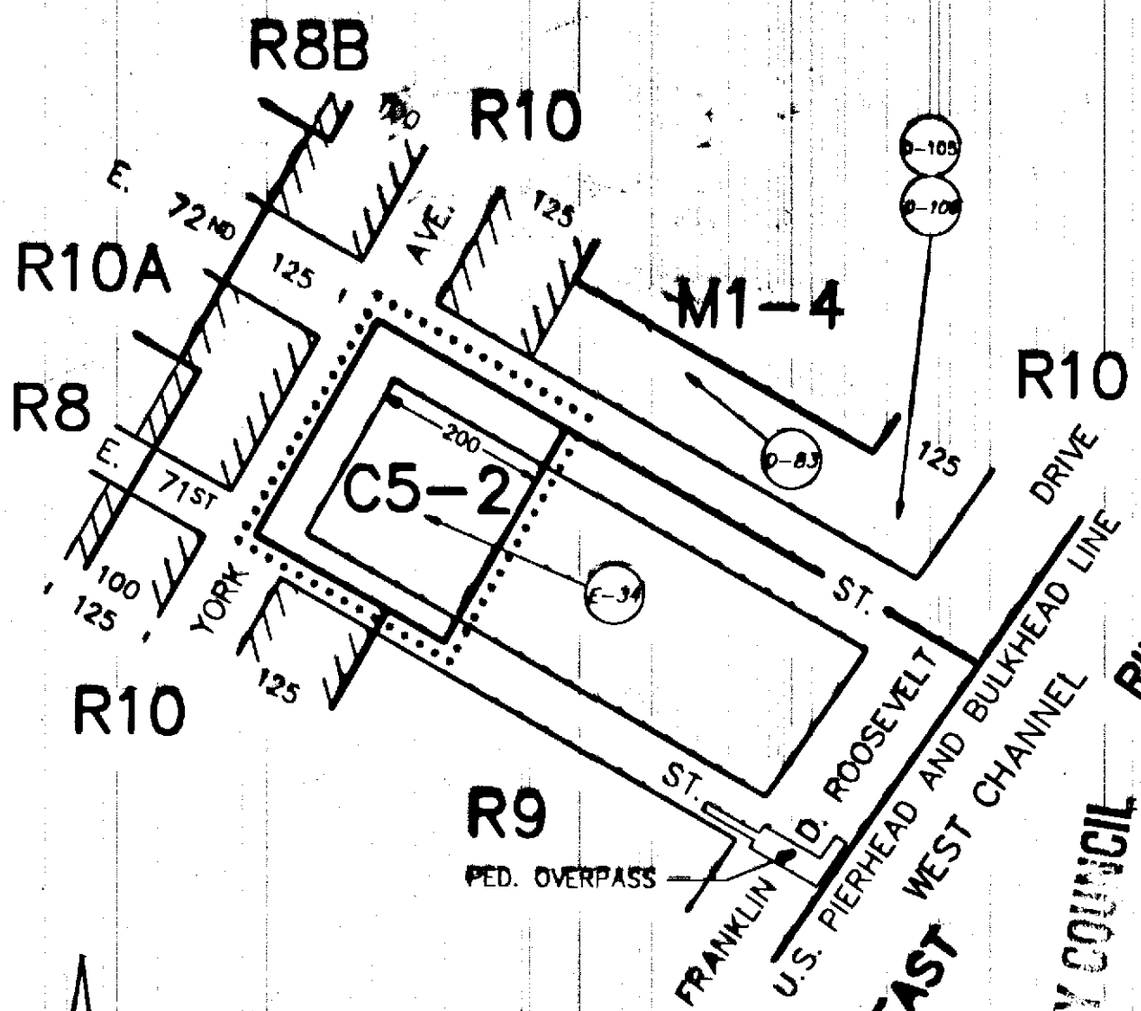

CITY PLANNING COMMISSION

CITY OF NEW YORK

DIAGRAM SHOWING PROPOSED

ZONING CHANGE

ON SECTIONAL MAP

9a

BOROUGH OF

MANHATTAN

APPROVED BY CITY COUNCIL
CALENDAR # 441
DATE 8-27-98
A 1760

New York, Certification Date
MAY 18, 1998

Director of Technical Review

SCALE IN FEET

200 0 200

NOTE:

Indicates Zoning District boundary.

The area enclosed by the dotted line is to be changed from C6-1 and R9 Districts to a C6-2 District.

Indicates a C1-5 District.

(D) Indicates a Restrictive Declaration Area, refer to R.D. sheet.

(E) Indicates a City Environmental Quality Review Declaration, refer to C.E.Q.R. sheet.

THIS DIAGRAM IS FOR ILLUSTRATIVE PURPOSES ONLY.

C.B. 1, 3

C980315ZMM

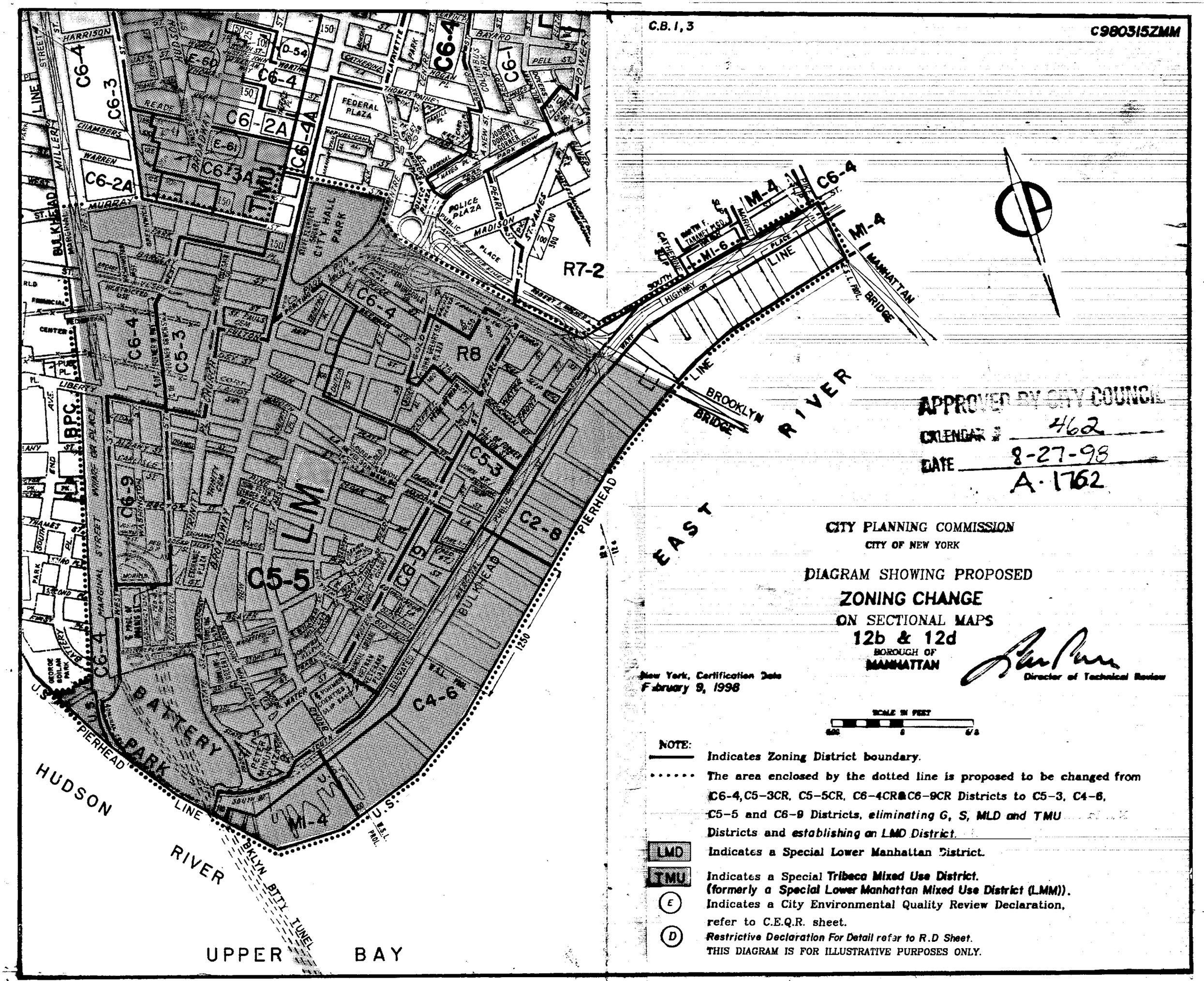
HARRISON STREET
HARRISON ST
MILLER
CHAMBERS
WARREN
MURRAY
BULKHEAD LINE
PARK LINE
C6-4
C6-3
C6-2A
C6-4A
C6-2
C6-1
C6-1A
C6-4
C5-3
C5-5
C6-9
C6-4
C5-3
C6-4
C6-4
C6-4

C.D. 5

C 980562 ZMM

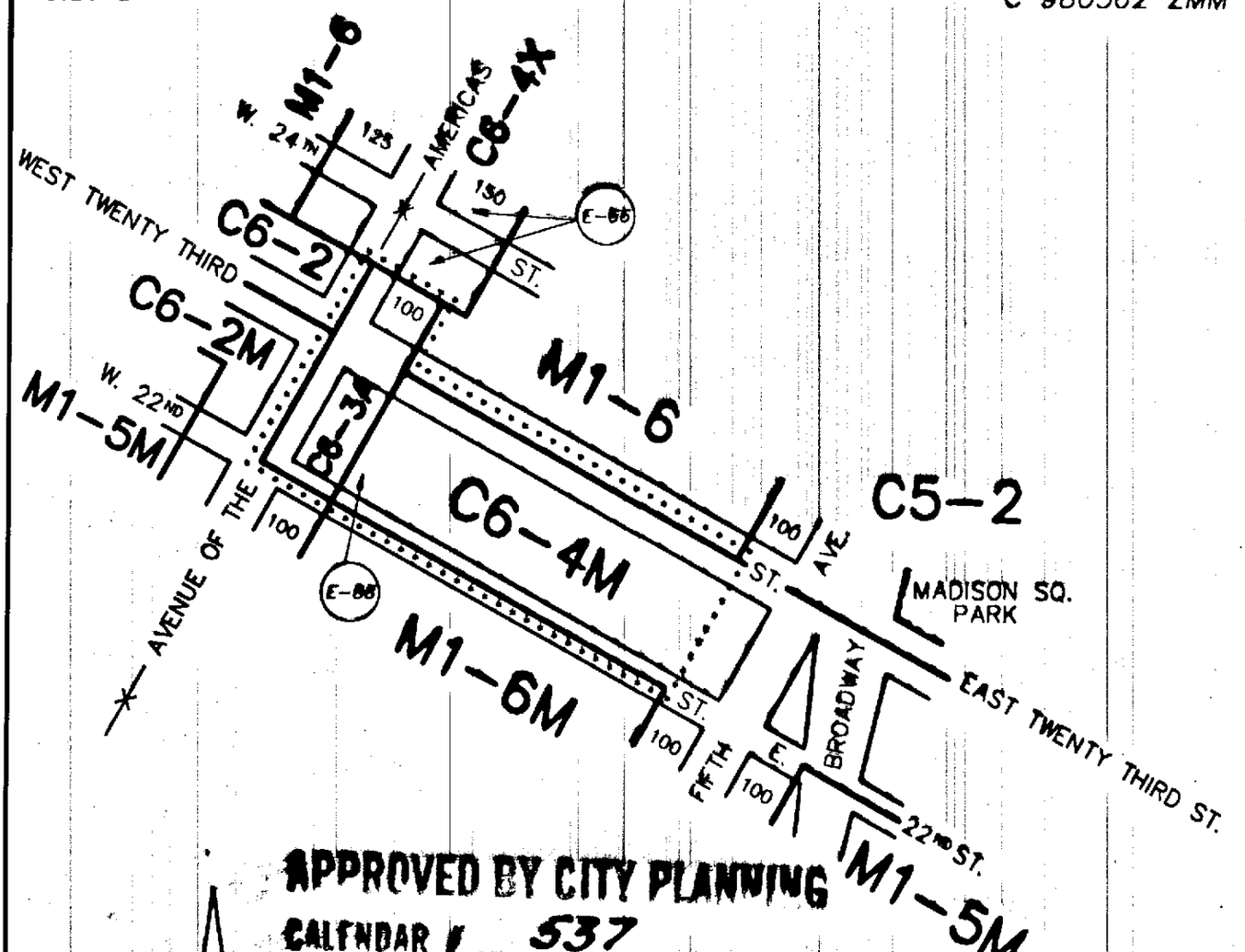

APPROVED BY CITY PLANNING

CALENDAR # 537

DATE 11-24-98

A-1765

CITY PLANNING COMMISSION

CITY OF NEW YORK

DIAGRAM SHOWING PROPOSED ZONING CHANGE ON SECTIONAL MAP

8d

BOROUGH OF MANHATTAN

Director of Technical Review

New York, Certification Date
June 15, 1998

SCALE IN FEET

300 0 300

NOTE:

——— Indicates Zoning District boundary.

..... The area enclosed by the dotted line is proposed to be changed from C6-2, C6-2M and M1-6M Districts to C6-3A and C6-4M Districts.

(E) Indicates a City Environmental Quality Review Declaration, refer to C.E.Q.R. sheet.

THIS DIAGRAM IS FOR ILLUSTRATIVE PURPOSES ONLY.

C.D. 5

C 980571 ZMM

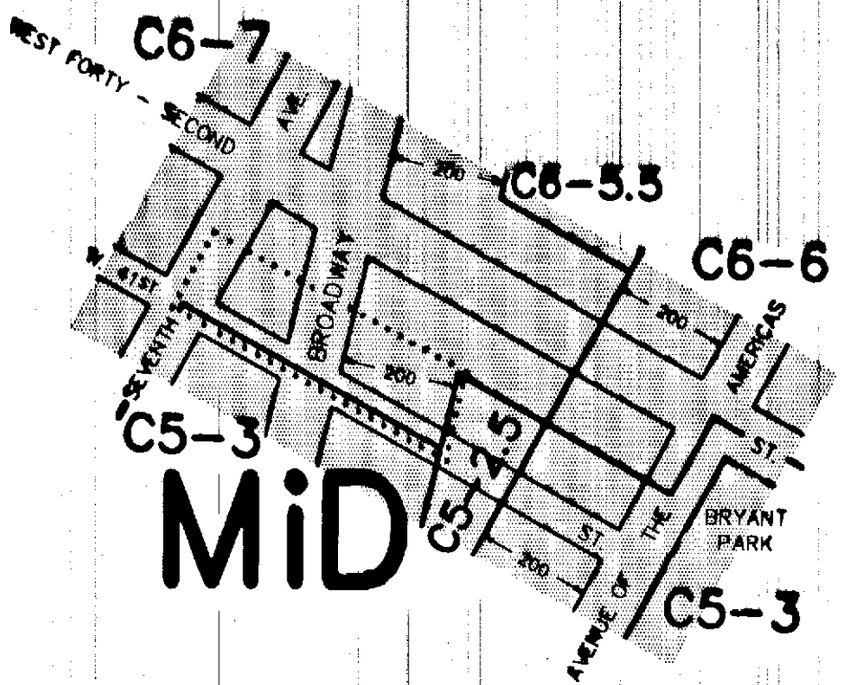

APPROVED BY CITY COUNCIL

CALENDAR # 539

DATE 11-24-98

A - 1766

CITY PLANNING COMMISSION

CITY OF NEW YORK

DIAGRAM SHOWING PROPOSED

ZONING CHANGE

ON SECTIONAL MAP

8d

BOROUGH OF

MANHATTAN

New York, Certification Date
MAY 18, 1998

Director of Technical Review

SCALE IN FEET

300 0 300

NOTE:

——— Indicates Zoning District boundary.

. . . . . The area enclosed by the dotted line is proposed to be changed from a C5-3 District to a C6-7 District.

MID Indicates a Special Midtown District.

THIS DIAGRAM IS FOR ILLUSTRATIVE PURPOSES ONLY.

C.D. 3

C 980506 ZMM

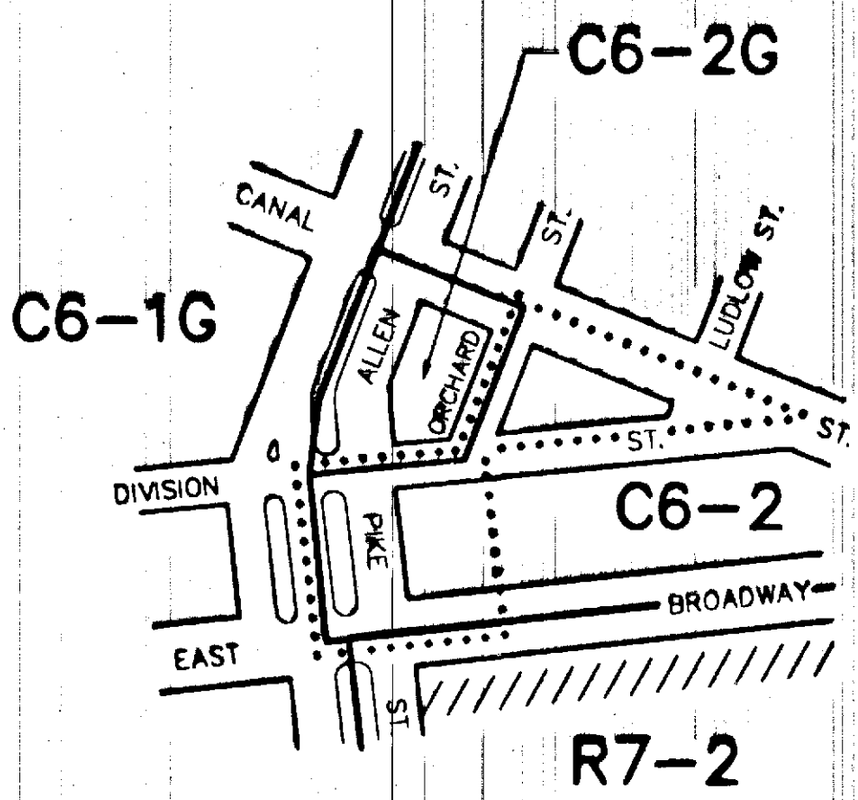

APPROVED BY CITY COUNCIL

CALENDAR # R640

DATE 2-25-99

A-1782

CITY PLANNING COMMISSION

CITY OF NEW YORK

DIAGRAM SHOWING PROPOSED ZONING CHANGE ON SECTIONAL MAP 12d

BOROUGH OF MANHATTAN

Director of Technical Review

New York, Certification Date
OCTOBER 26, 1998

SCALE IN FEET

200 0 200

NOTE:

——— Indicates Zoning District boundary.

. . . . . The area enclosed by the dotted line is proposed to be changed from a C6-2G District to a C6-2 District.

▨ Indicates a C1-5 District.

THIS DIAGRAM IS FOR ILLUSTRATIVE PURPOSES ONLY.

C.D. 4

C 970086 ZMM

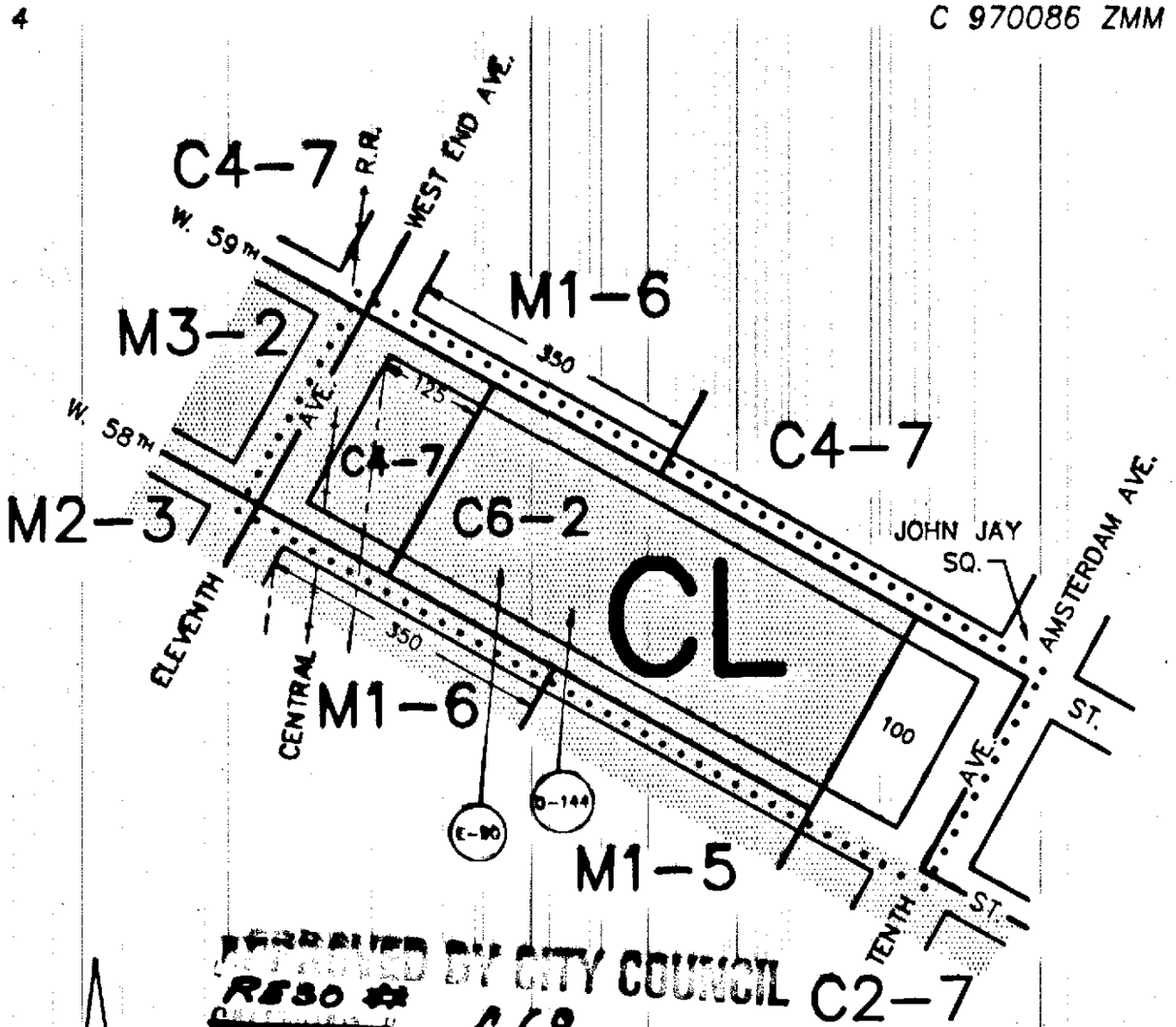

APPROVED BY CITY COUNCIL

RESO # 668

DATE 3-16-99

A-1770

CITY PLANNING COMMISSION

CITY OF NEW YORK

DIAGRAM SHOWING PROPOSED ZONING CHANGE ON SECTIONAL MAP 8c

BOROUGH OF MANHATTAN

New York, Certification Date
AUGUST 31, 1998
Revised
JANUARY 26, 1999

Director of Technical Review

SCALE IN FEET

200 0 200

NOTE:

Indicates Zoning District boundary.

The area enclosed by the dotted line is proposed to be amended by changing an M1-5 and M1-6 Districts to a C2-7, C4-7 and C6-2 Districts.

CL Indicates a Special Clinton District.

(E) Indicates a City Environmental Quality Review Declaration, refer to C.E.Q.R. sheet.

(D) Indicates a Restrictive Declaration Area, refer to R.D. sheet.

THIS DIAGRAM IS FOR ILLUSTRATIVE PURPOSES ONLY.

C.D. 2

C 980598 ZMM

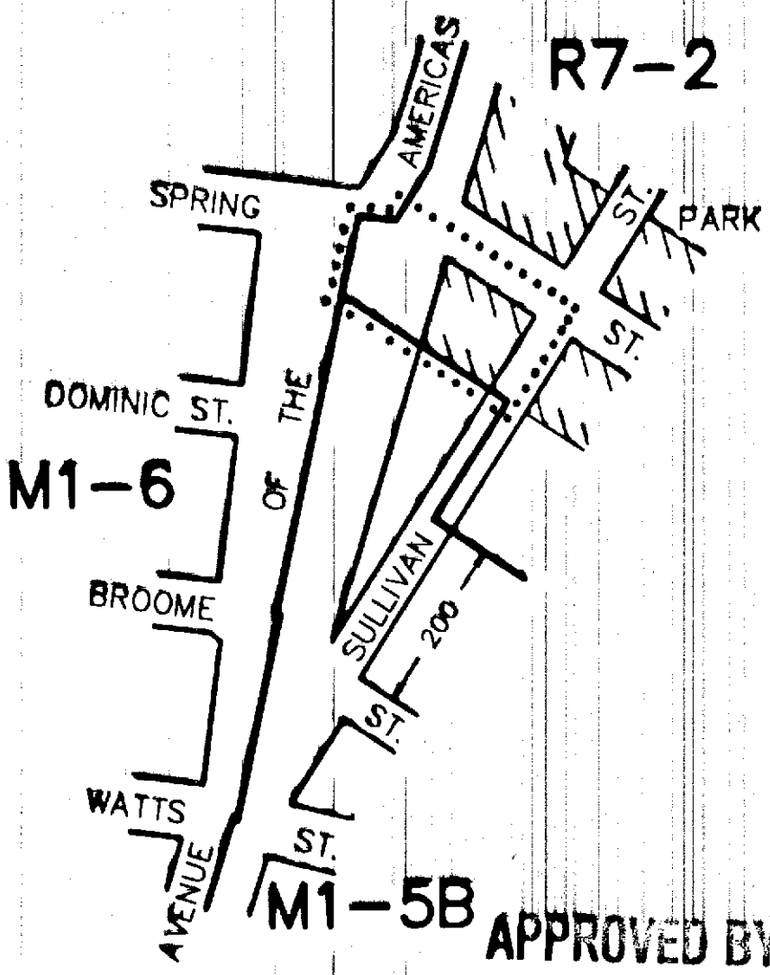

APPROVED BY CITY COUNCIL

CALENDAR # 760

DATE 4-28-99

A-1772

CITY PLANNING COMMISSION

CITY OF NEW YORK

DIAGRAM SHOWING PROPOSED ZONING CHANGE ON SECTIONAL MAP 12a

BOROUGH OF MANHATTAN

New York, Certification Date
OCTOBER 26, 1998

Director of Technical Review

SCALE IN FEET

200 0 200

NOTE:

——— Indicates Zoning District boundary.

..... The area enclosed by the dotted line is proposed to be rezoned by changing an M1-5B District to an R7-2 District and by establishing a C1-5 District within the proposed R7-2 District.

▨ Indicates a C1-5 District.

THIS DIAGRAM IS FOR ILLUSTRATIVE PURPOSES ONLY.

C.D. 1

C 960203 ZMM

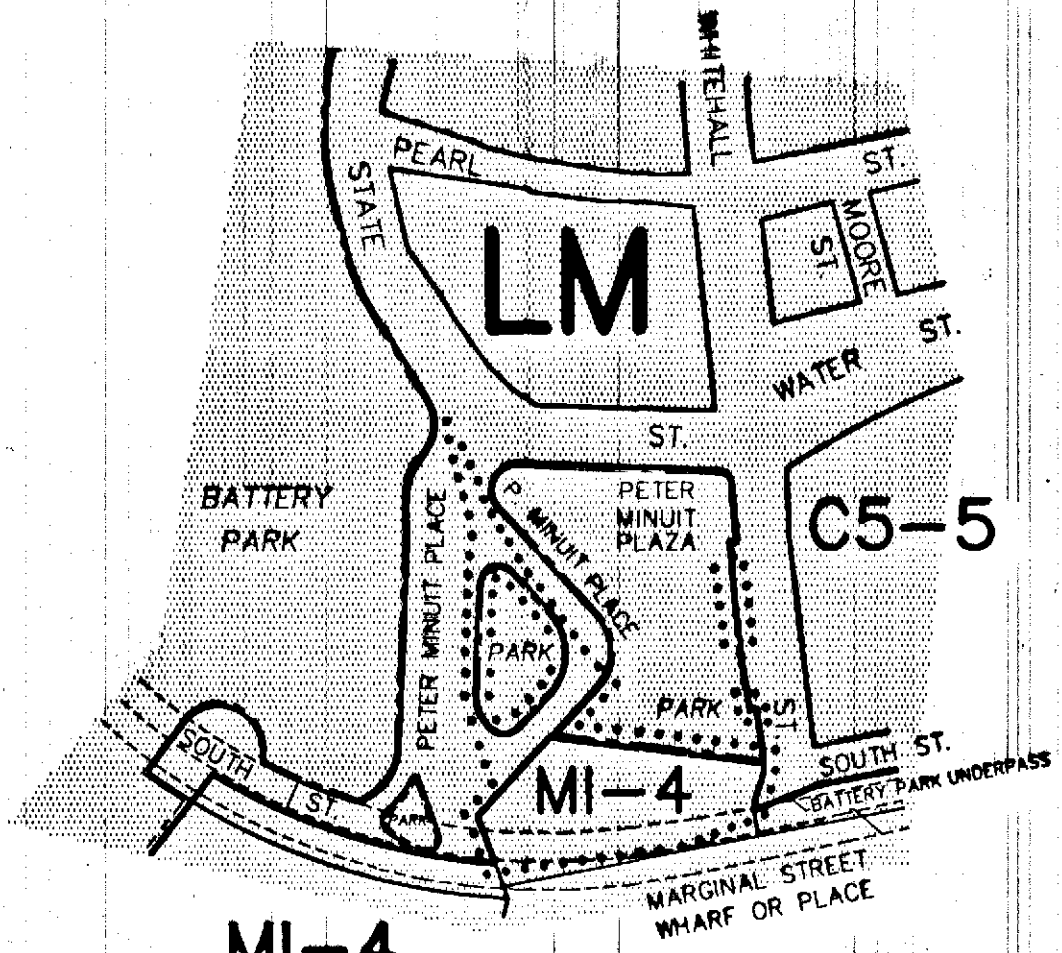

MI-4

NOTE: REFER TO ALTERATION MAP C930426 MMM FOR CHANGES TO STREETS & PARKS.

APPROVED BY CITY COUNCIL
RESO #
CALENDAR # 891
DATE 6-30-99
A-1775

CITY PLANNING COMMISSION
CITY OF NEW YORK

DIAGRAM SHOWING PROPOSED
ZONING CHANGE
ON SECTIONAL MAP
12b
BOROUGH OF
MANHATTAN

New York, Certification Date
FEBRUARY 1, 1999

Director of Technical Review

SCALE IN FEET
200 0 200

NOTE:

——— Indicates Zoning District boundary.

• • • • • • The area enclosed by the dotted line is proposed to be changed by establishing an M1-4 Districts and a C5-5 Districts and by changing an M1-4 District to a C5-5 District.

LM Indicates a Special Lower Manhattan District.

THIS DIAGRAM IS FOR ILLUSTRATIVE PURPOSES ONLY.

C.D. 2, 4 & 5

C 990453 ZMM

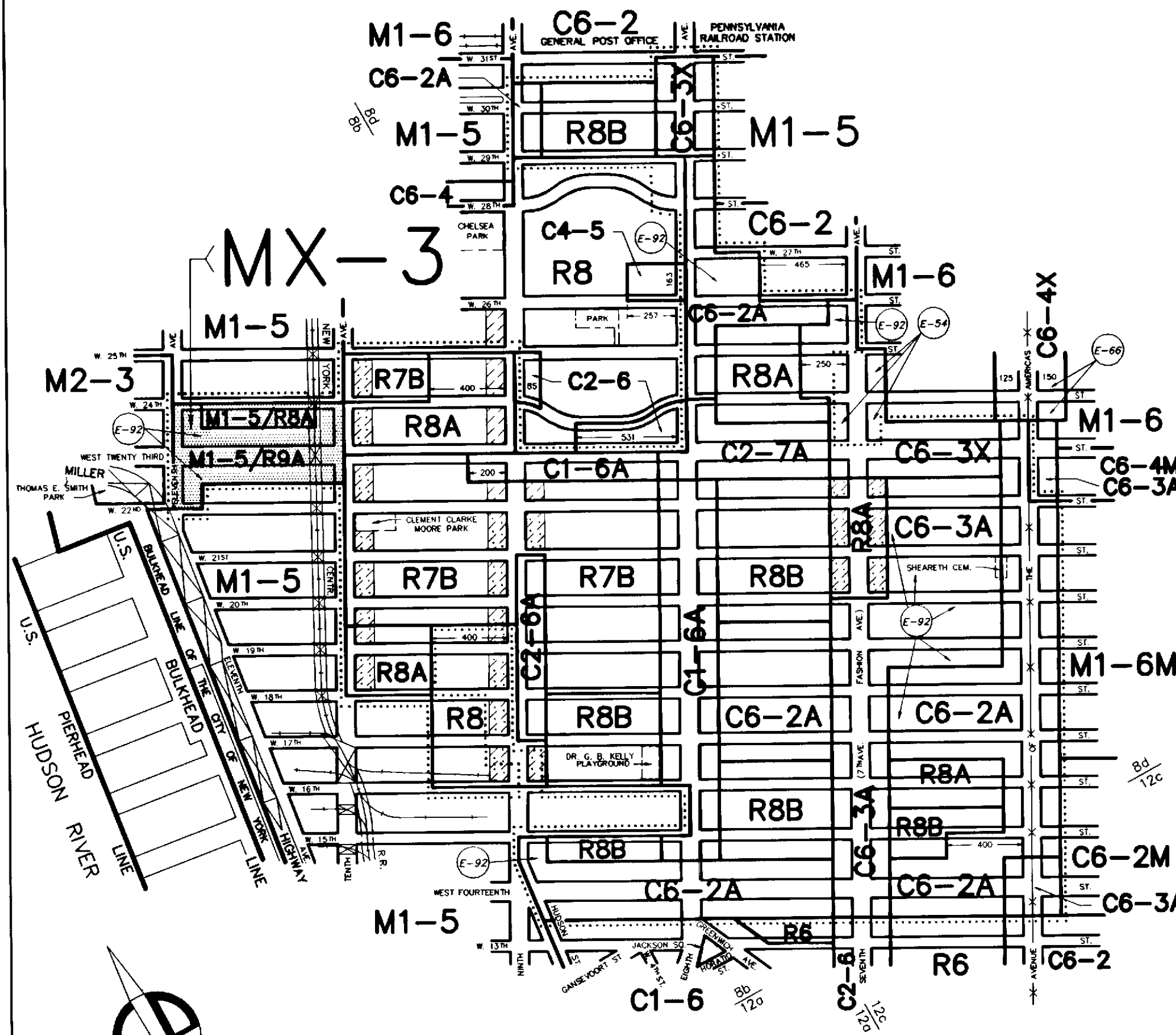

CITY PLANNING COMMISSION
CITY OF NEW YORK

APPROVED BY CITY COUNCIL
RESO
CALENDAR # 980
DATE 9-9-99
A-1776

ZONING CHANGE
ON SECTIONAL MAPS
8b, 8d & 12c
BOROUGH OF
MANHATTAN

Director of Technical Review

New York, Certification Date
MARCH 15, 1999

SCALE IN FEET
600 0 600

NOTE:

Indicates Zoning District boundary.

. . . . . The areas enclosed by the dotted lines are proposed to be changed by eliminating from an existing R8 District C1-5 and C2-5 Districts, changing R7-2, R8, C6-2, C6-2M, M1-5, M1-5M and M1-6 Districts to R7B, R8, R8A, R8B, C1-6A, C2-6A, C2-7A, C6-2A, C6-3A, C6-3X, M1-5/R8A and M1-5/R9A Districts, establishing a Special Mixed Use District (MX-3), and establishing within the proposed R8 and R8A Districts C2-5 Districts.

Indicates a C1-5 District.

Indicates a C2-5 District.

MX-3 Indicates a Spevial Mixed Use District.

(E) Indicates a City Environmental Quality Review Declaration, refer to C.E.Q.R. sheet.

THIS DIAGRAM IS FOR ILLUSTRATIVE PURPOSES ONLY.

C.D. 11

C 990098 ZMM

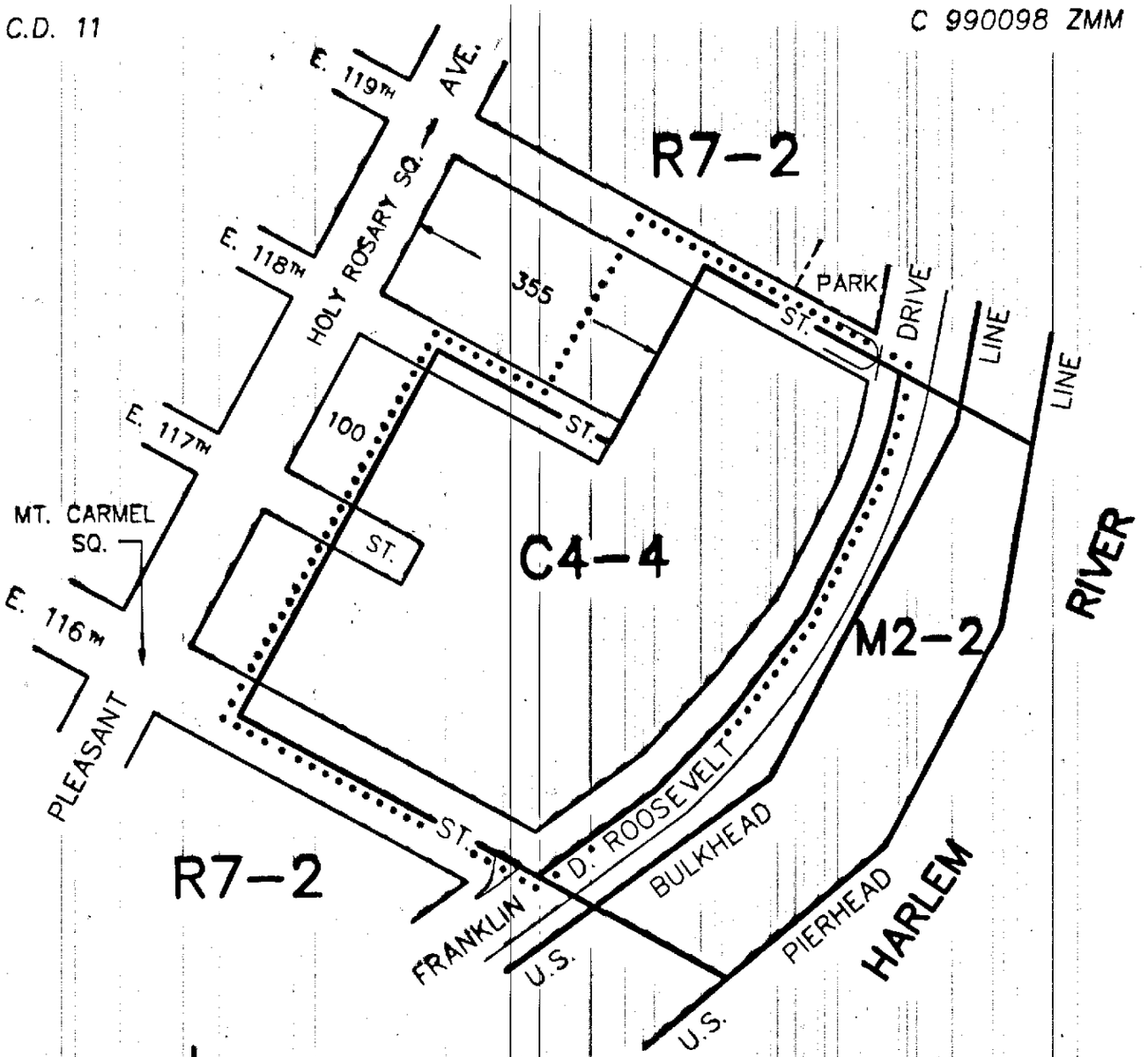

APPROVED BY CITY COUNCIL

CALENDAR # 1046

DATE 10-27-99

A-1784

NOTE: REFER TO APPLICATION C980599 MMM (ALTERATION MAP No. 30206) FOR RELATED PROPOSED STREET MAPPING CHANGES WITHIN AREA OF THIS PROPOSED ZONING CHANGE.

CITY PLANNING COMMISSION

CITY OF NEW YORK

DIAGRAM SHOWING PROPOSED ZONING CHANGE ON SECTIONAL MAP

6b

BOROUGH OF MANHATTAN

Director of Technical Review

New York, Certification Date
MARCH 29, 1999
Revised
SEPTEMBER 3, 1999

SCALE IN FEET

200 0 200

NOTE:

——— Indicates Zoning District boundary.

..... The area enclosed by the dotted line is proposed to be amended by changing an R7-2 and M2-2 Districts to a C4-4 and R7-2 Districts.

THIS DIAGRAM IS FOR ILLUSTRATIVE PURPOSES ONLY.

C.D. 4

C 990614 ZMM

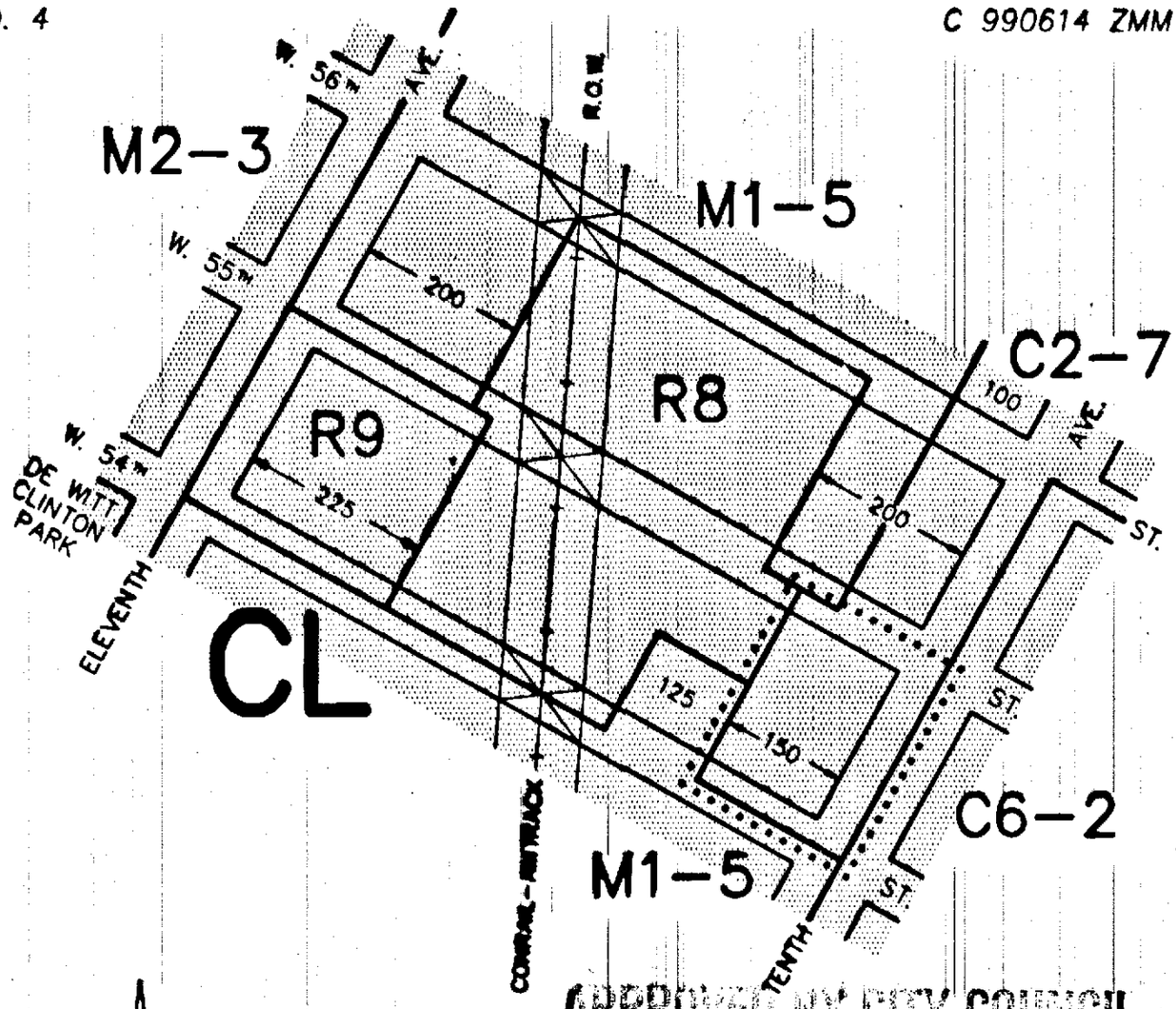

APPROVED BY CITY COUNCIL

CALENDAR # R-1052

DATE 10-27-99

CITY PLANNING COMMISSION A-1777

CITY OF NEW YORK

DIAGRAM SHOWING PROPOSED
ZONING CHANGE
ON SECTIONAL MAP
8c
BOROUGH OF
MANHATTAN

New York, Certification Date
MAY 17, 1999

Director of Technical Review

SCALE IN FEET

200 0 200

NOTE:

——— Indicates Zoning District boundary.

· · · · · · The area enclosed by the dotted line is proposed to be rezoned by changing an R9 District to a C2-7 District.

CL Indicates a Special Clinton District.

THIS DIAGRAM IS FOR ILLUSTRATIVE PURPOSES ONLY.

C.D. 8

C 980224 ZMM

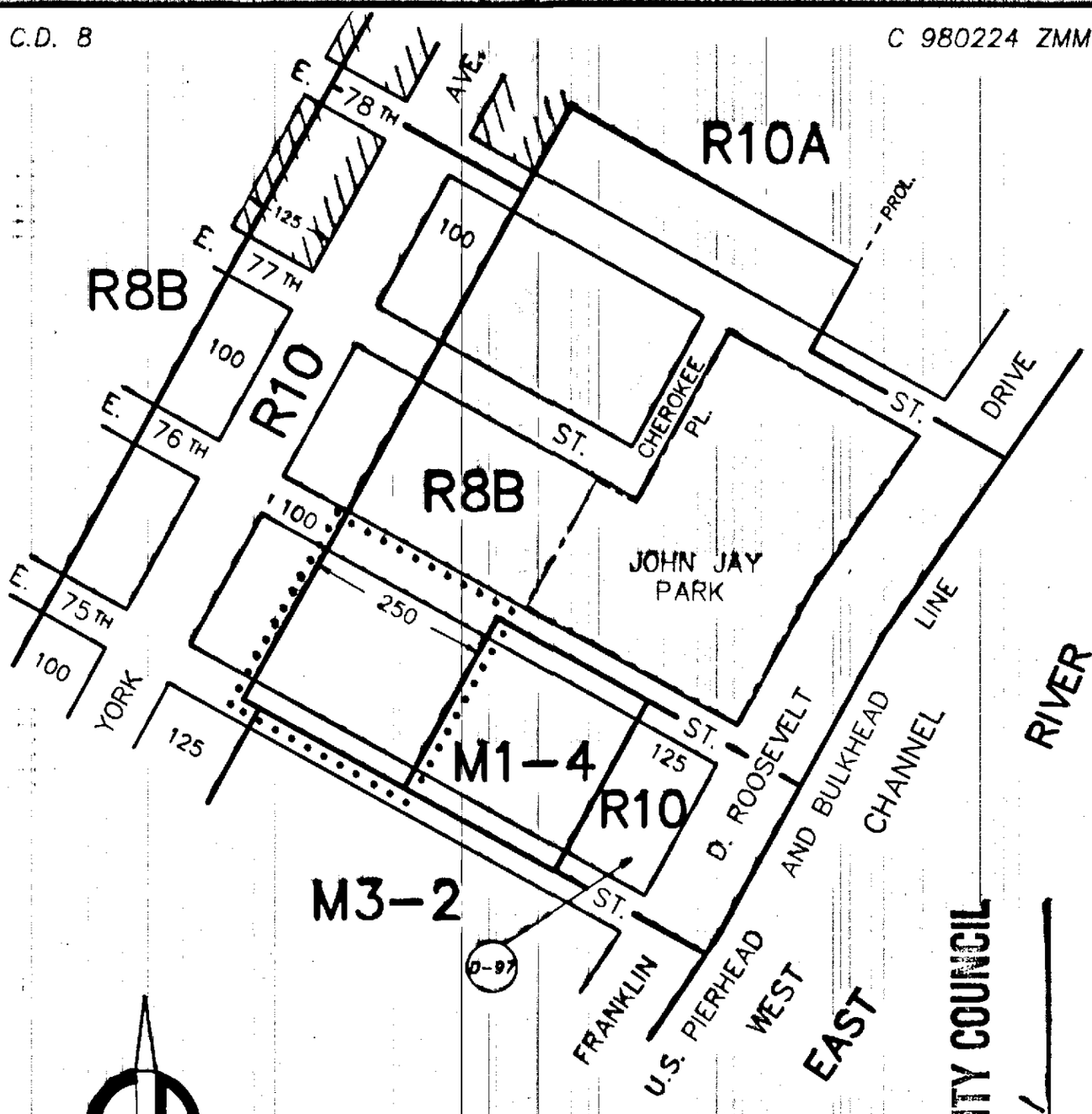

CITY PLANNING COMMISSION
CITY OF NEW YORK

DIAGRAM SHOWING PROPOSED ZONING CHANGE ON SECTIONAL MAP 9a

BOROUGH OF MANHATTAN

APPROVED BY CITY COUNCIL
CALENDAR # 1121
DATE 12-07-99

A-1781

New York, Certification Date
MAY 3, 1999
As Modified
OCTOBER 12, 1999
As Modified by City Council
DECEMBER 7, 1999

Director of Technical Review

SCALE IN FEET
200 0 200

NOTE:

——— Indicates Zoning District boundary.

. . . . . The area enclosed by the dotted line is proposed to be rezoned by changing R10 and M1-4 Districts to an R8B District.

Indicates a C1-5 District.

(D) Indicates a Restrictive Declaration Area, refer to R.D. sheet.

THIS DIAGRAM IS FOR ILLUSTRATIVE PURPOSES ONLY.

C.D. 4

C 990440 ZMM

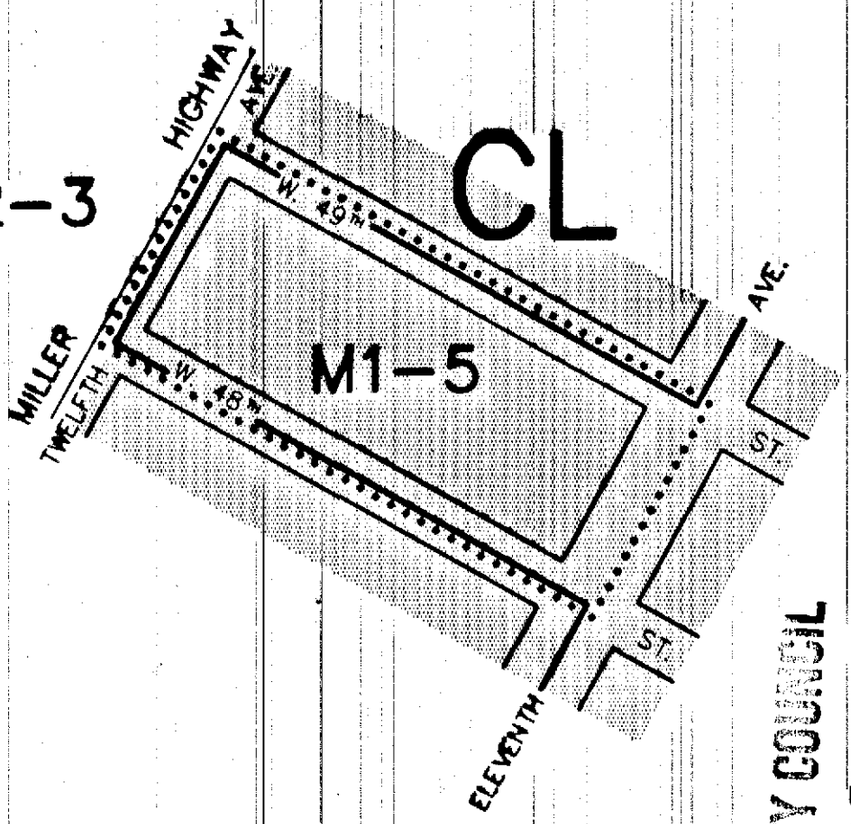

CITY PLANNING COMMISSION
CITY OF NEW YORK

DIAGRAM SHOWING PROPOSED
ZONING CHANGE
ON SECTIONAL MAP
8c
BOROUGH OF
MANHATTAN

APPROVED BY CITY COUNCIL
CALENDAR # R 1405
DATE 6-5-00
A-1790

Director of Technical Review

New York, Certification Date
DECEMBER 20, 1999

SCALE IN FEET
200 0 200

NOTE:

——— Indicates Zoning District boundary.

····· The area enclosed by the dotted line is proposed to be rezoned by changing an M2-3 District to an M1-5 District.

CL Indicates a Special Clinton District.

THIS DIAGRAM IS FOR ILLUSTRATIVE PURPOSES ONLY.

C.D. 5

C 000126 ZMM

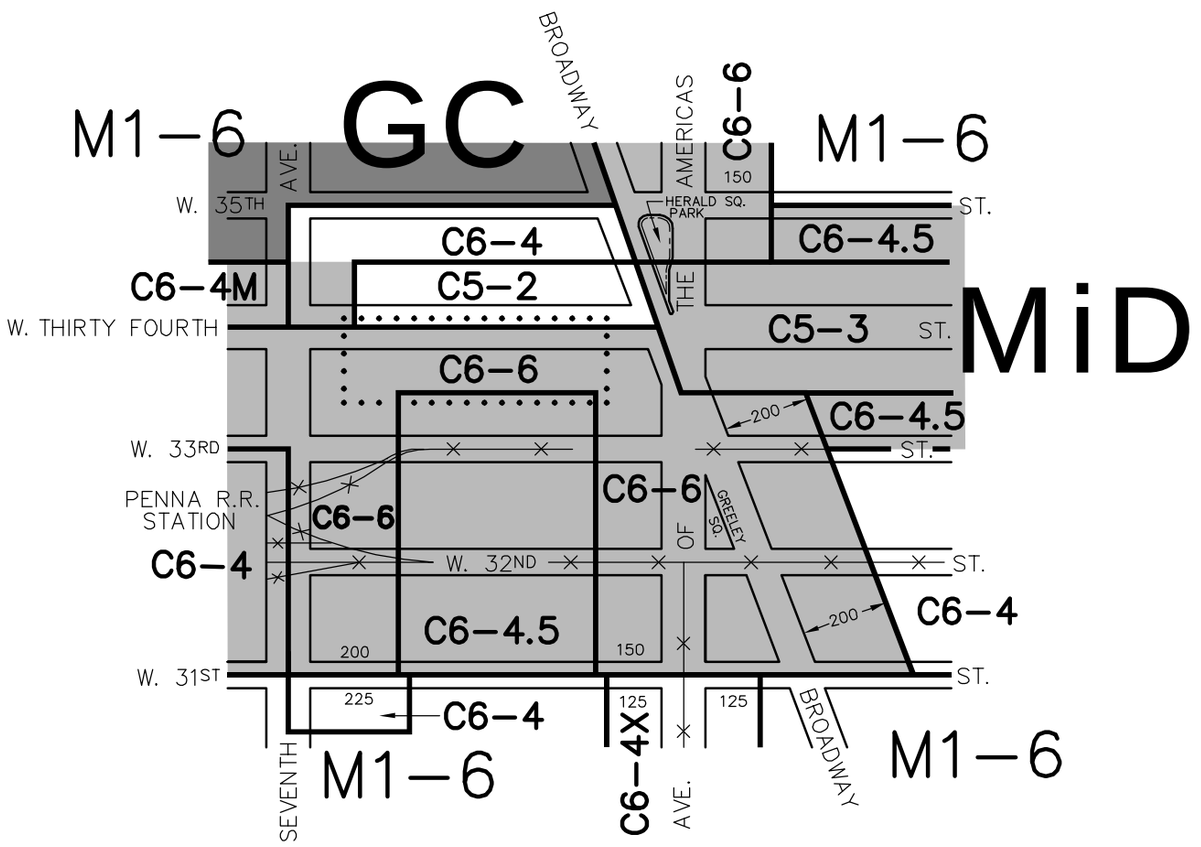

CP

CITY PLANNING COMMISSION

CITY OF NEW YORK

DIAGRAM SHOWING

ZONING CHANGE

ON SECTIONAL MAP

8d

BOROUGH OF

MANHATTAN

EFFECTIVE DATE:
June 23, 2000
C. C. RESO. #

SCALE IN FEET

400 0 400

NOTE:

———— Indicates Zoning District boundary.

• • • • • • • The area enclosed by the dotted line is rezoned by changing a C5–3 District to a C6–6 District.

GC Indicates a Special Garment Center District.

MiD Indicates a Special Midtown District.

THIS DIAGRAM IS FOR ILLUSTRATIVE PURPOSES ONLY.

C.D. 5

C 000649 ZMM

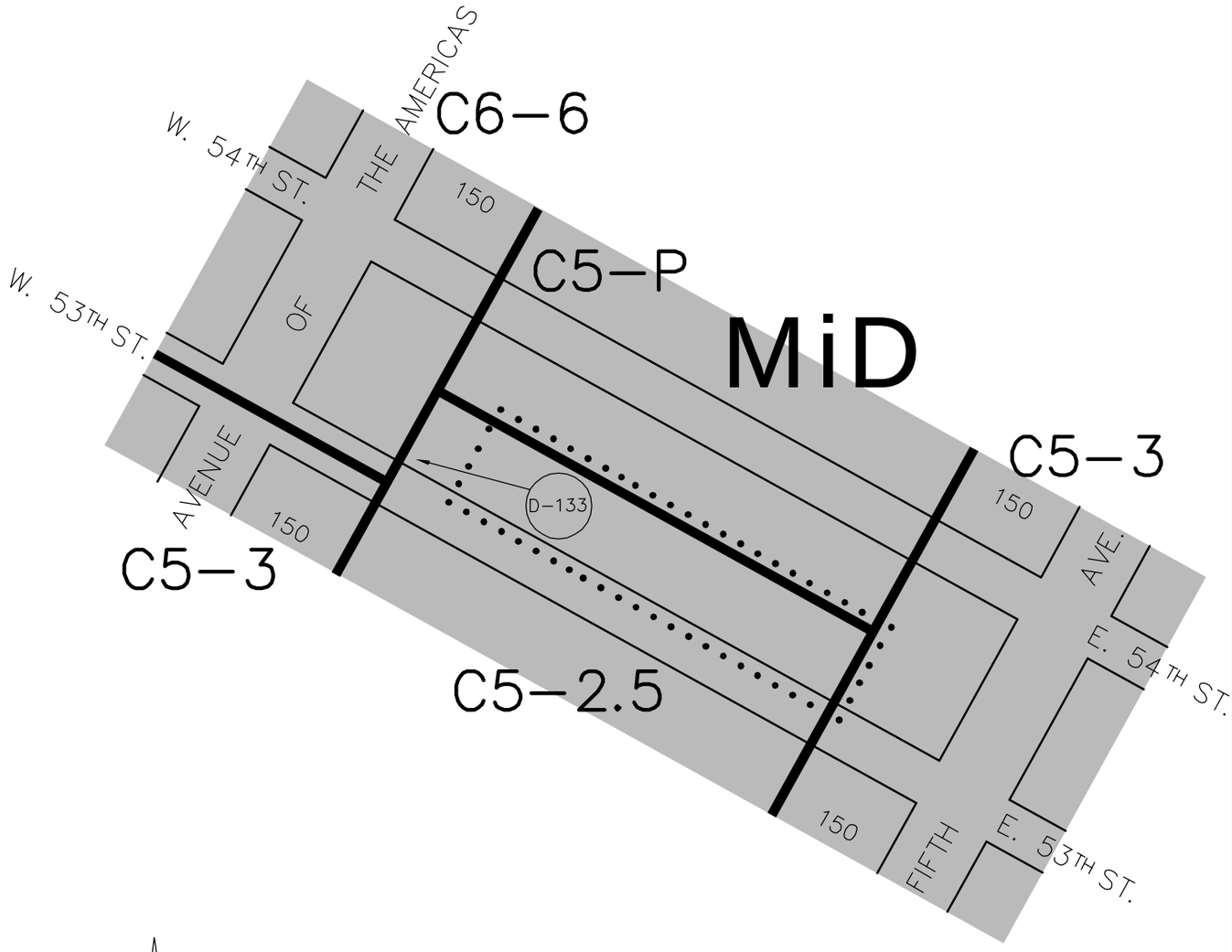

CITY PLANNING COMMISSION

CITY OF NEW YORK

ZONING CHANGE

ON SECTIONAL MAP

8c

BOROUGH OF

MANHATTAN

EFFECTIVE DATE:
December 19, 2000
C. C. RESO. # **1686**

SCALE IN FEET

200 0 200

NOTE:

Indicates Zoning District boundary.

• • • • • • The area enclosed by the dotted line is rezoned by changing a C5-P District to a C5-2.5 District.

MiD Indicates a Special Midtown District.

(D) Indicates a Restrictive Declaration Area, refer to R.D. sheet.

THIS DIAGRAM IS FOR ILLUSTRATIVE PURPOSES ONLY.

C.D. 4 C 010148 ZMM

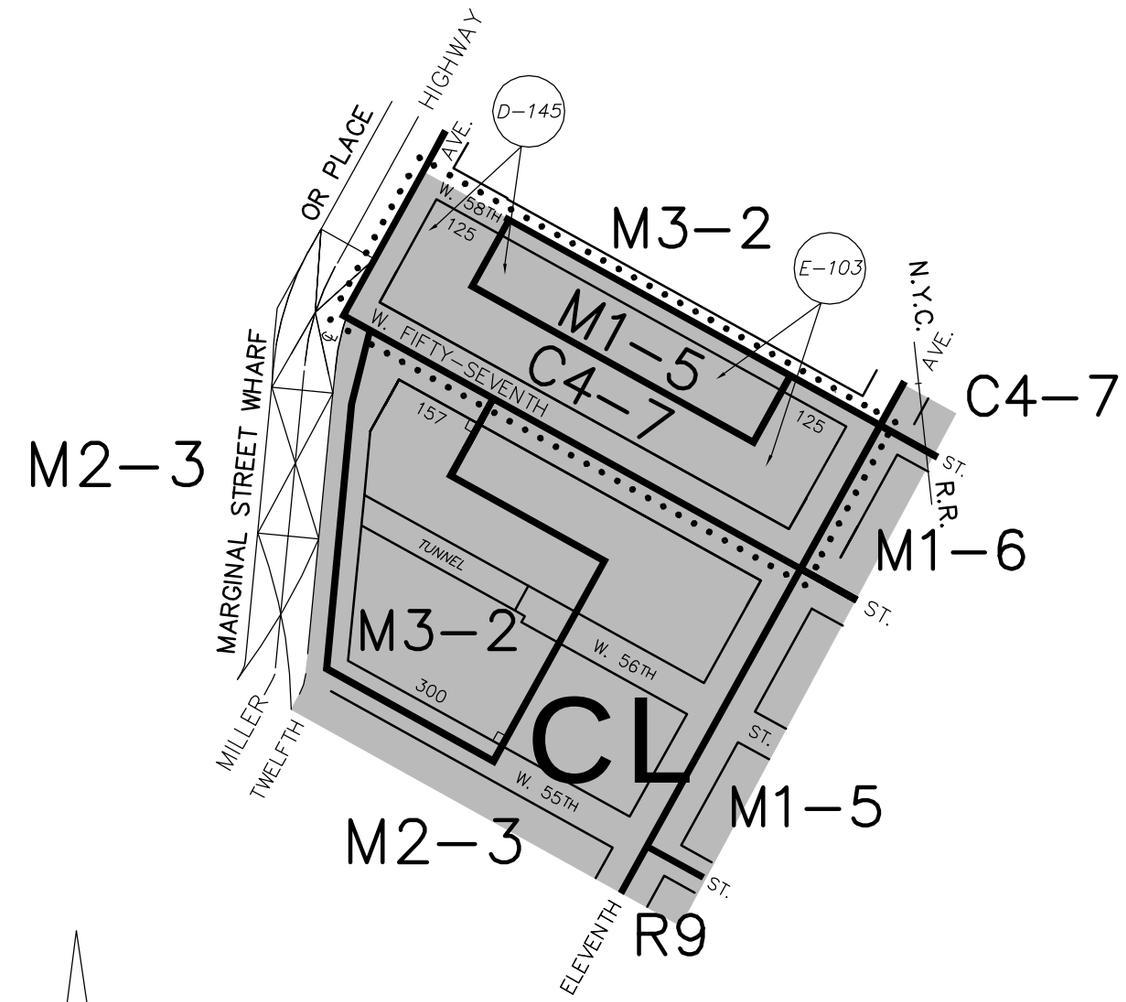

CITY PLANNING COMMISSION

CITY OF NEW YORK

ZONING CHANGE

ON SECTIONAL MAP

8c

BOROUGH OF

MANHATTAN

EFFECTIVE DATE:
April 25, 2001
C. C. RESO. # 1890

SCALE IN FEET

300 0 300

NOTE:

Indicates Zoning District boundary.

• • • • • • The area enclosed by the dotted line is rezoned from an M2-3 District to C4-7 and M1-5 Districts.

CL Indicates a Special Clinton District.

(E) Indicates a City Environmental Quality Review Declaration, refer to C.E.Q.R. sheet.

(D) Indicates a Restrictive Declaration Area, refer to R.D. sheet.

THIS DIAGRAM IS FOR ILLUSTRATIVE PURPOSES ONLY.

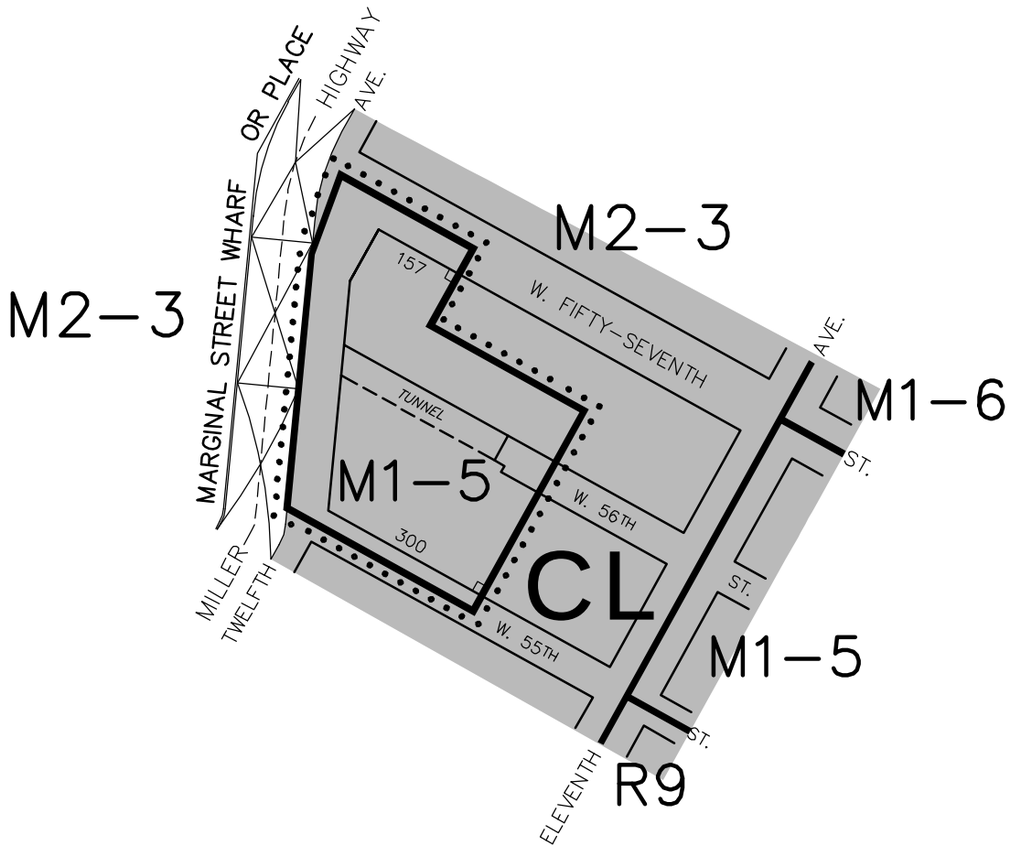

EFFECTIVE DATE
October 31, 2001
C. C. RESO. # 2095

CITY PLANNING COMMISSION
CITY OF NEW YORK

ZONING CHANGE

ON SECTIONAL MAP

8c

BOROUGH OF
MANHATTAN

SCALE IN FEET
300 0 300

NOTE:

Indicates Zoning District boundary.

Indicates Special Clinton District.

The area enclosed by the dotted line is rezoned from an M3-2 District to an M1-5 District.

CL

THIS DIAGRAM IS FOR ILLUSTRATIVE PURPOSES ONLY.

C.D. 6

C 010382 ZMM

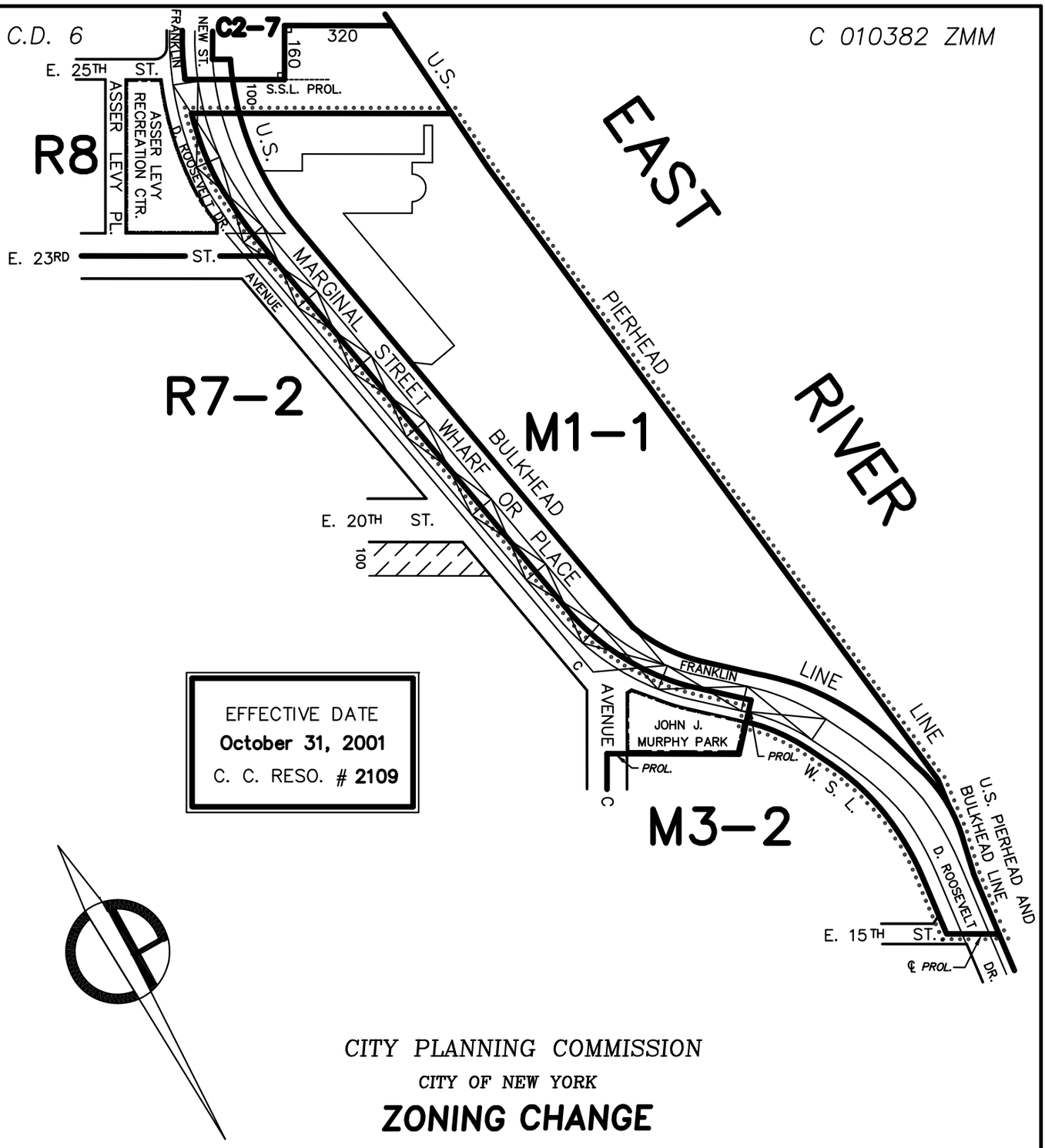

EFFECTIVE DATE
October 31, 2001
C. C. RESO. # **2109**

CITY PLANNING COMMISSION

CITY OF NEW YORK

ZONING CHANGE

ON SECTIONAL MAP

12c

BOROUGH OF

MANHATTAN

SCALE IN FEET

400 0 400

NOTE:

Indicates Zoning District boundary.

The area enclosed by the dotted line is rezoned by changing an M2-3 District to an M1-1 District.

Indicates a C1-5 District.

THIS DIAGRAM IS FOR ILLUSTRATIVE PURPOSES ONLY.

C.D. 5

C 010652 ZMM

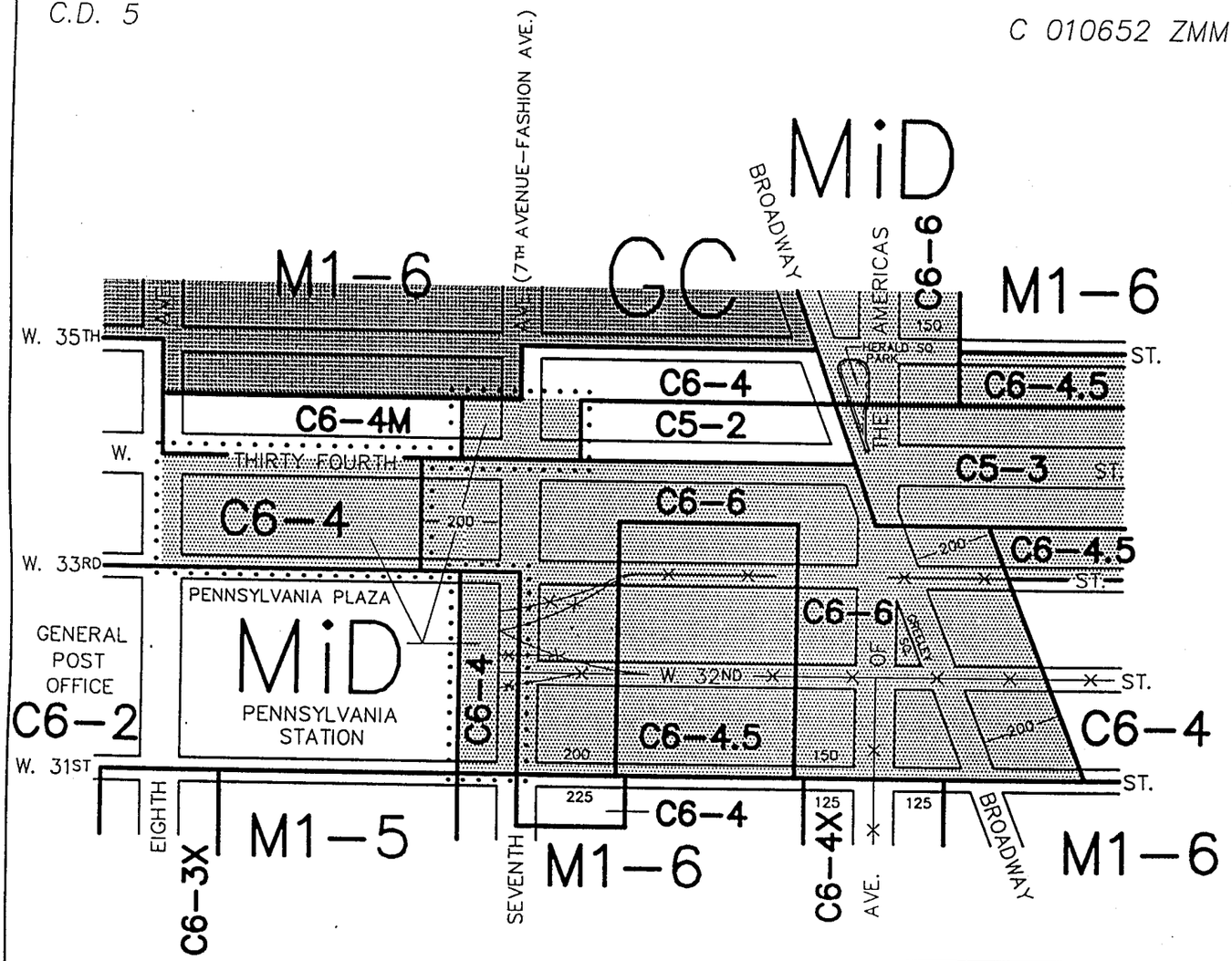

EFFECTIVE DATE
October 31, 2001
C. C. RESO. # 2099

CITY PLANNING COMMISSION

CITY OF NEW YORK

ZONING CHANGE

ON SECTIONAL MAP

8d

BOROUGH OF

MANHATTAN

SCALE IN FEET

400 0 400

NOTE:

——— Indicates Zoning District boundary.

. . . . . The areas enclosed by the dotted lines are rezoned by changing a C6-4M District to a C6-4 District and by establishing a Special Midtown District (MiD).

GC Indicates a Special Garment Center District.

MiD Indicates a Special Midtown District.

THIS DIAGRAM IS FOR ILLUSTRATIVE PURPOSES ONLY.

C.D. 4

C 010689 ZMM

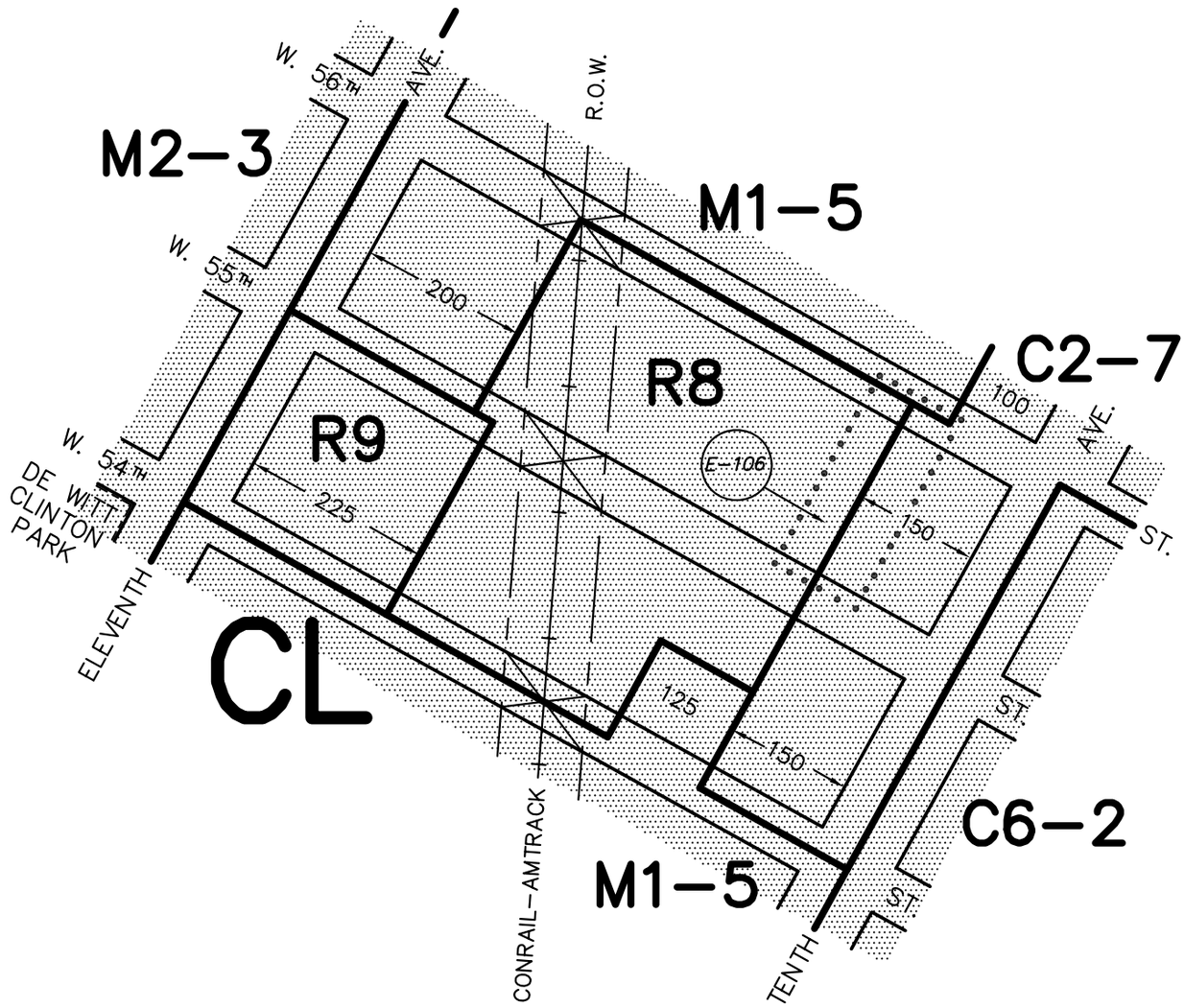

EFFECTIVE DATE
November 20, 2001
C. C. RESO. # **2125**

CITY PLANNING COMMISSION

CITY OF NEW YORK

ZONING CHANGE

ON SECTIONAL MAP

8c

BOROUGH OF

MANHATTAN

SCALE IN FEET

200 0 200

NOTE:

Indicates Zoning District boundary.

The area enclosed by the dotted line is rezoned by changing an M1-5 District to C2-7 and R8 Districts.

CL Indicates a Special Clinton District.

E Indicates a City Environmental Quality Review Declaration, refer to C.E.Q.R. sheet.

THIS DIAGRAM IS FOR ILLUSTRATIVE PURPOSES ONLY.

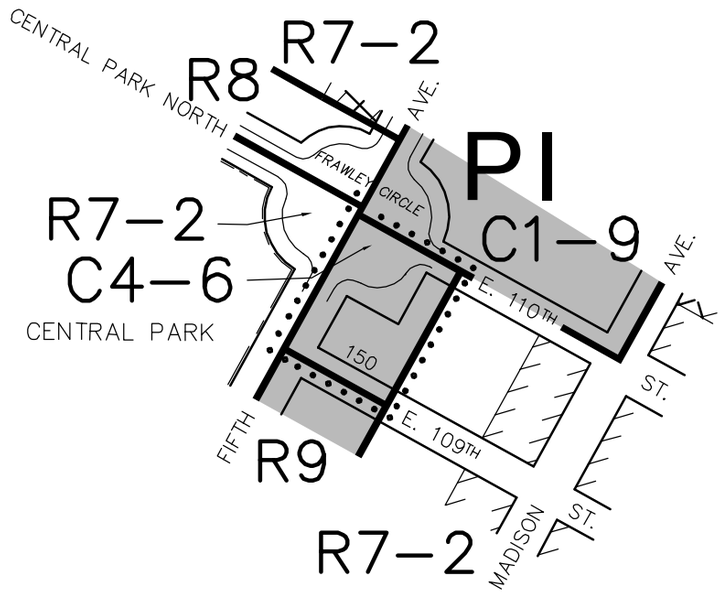

CITY PLANNING COMMISSION

CITY OF NEW YORK

ZONING CHANGE

ON SECTIONAL MAP

6b

BOROUGH OF

MANHATTAN

EFFECTIVE DATE
December 11, 2001
C. C. RESO. # 2144

SCALE IN FEET

300 0 300

NOTE:

Indicates Zoning District boundary.

The area enclosed by the dotted line is rezoned by changing an R9 District to a C4-6 District.

Indicates a C1-4 District.

Indicates a C1-5 District.

PI Indicates a Special Park Improvement District.

THIS DIAGRAM IS FOR ILLUSTRATIVE PURPOSES ONLY.

C.D. 4 C 010556 ZMM

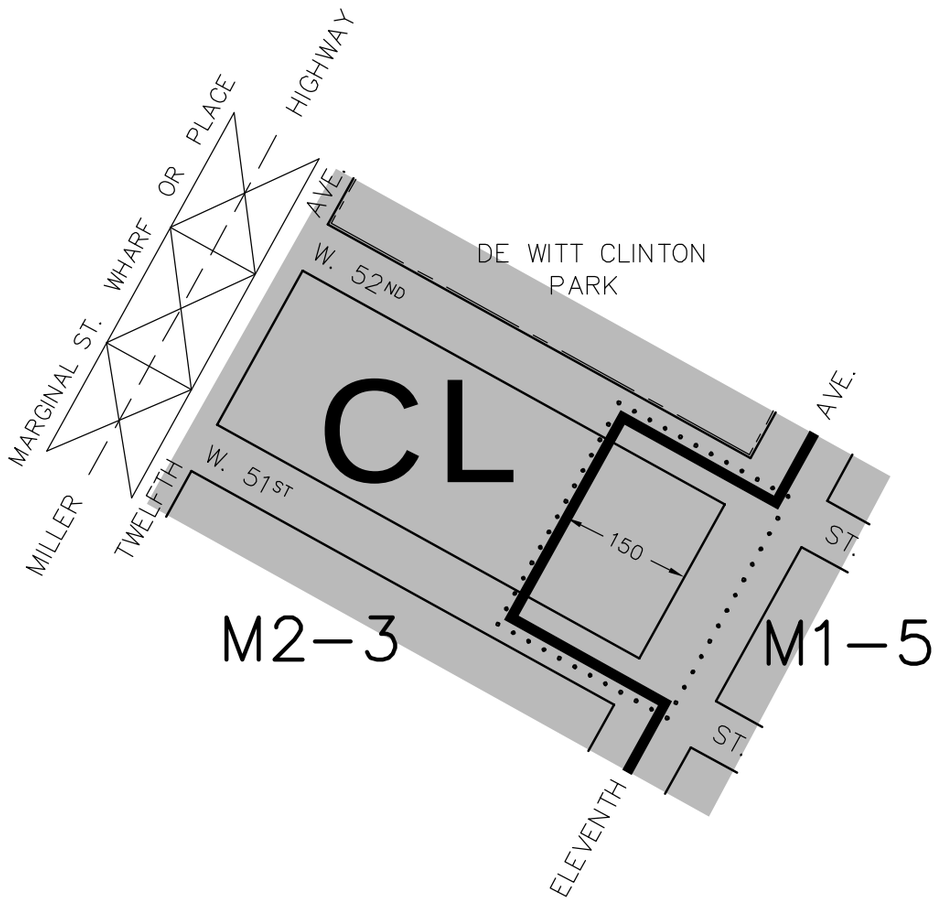

EFFECTIVE DATE
December 11, 2001
C. C. RESO. # 2151

CITY PLANNING COMMISSION
CITY OF NEW YORK

ZONING CHANGE

ON SECTIONAL MAP

8c

BOROUGH OF
MANHATTAN

SCALE IN FEET
200 0 200

NOTE:

Indicates Zoning District boundary.

• • • • • • The area enclosed by the dotted line is rezoned by changing an M2-3 District to an M1-5 District.

CL Indicates a Special Clinton District.

THIS DIAGRAM IS FOR ILLUSTRATIVE PURPOSES ONLY.

C.D. 3

C 010676 ZMM

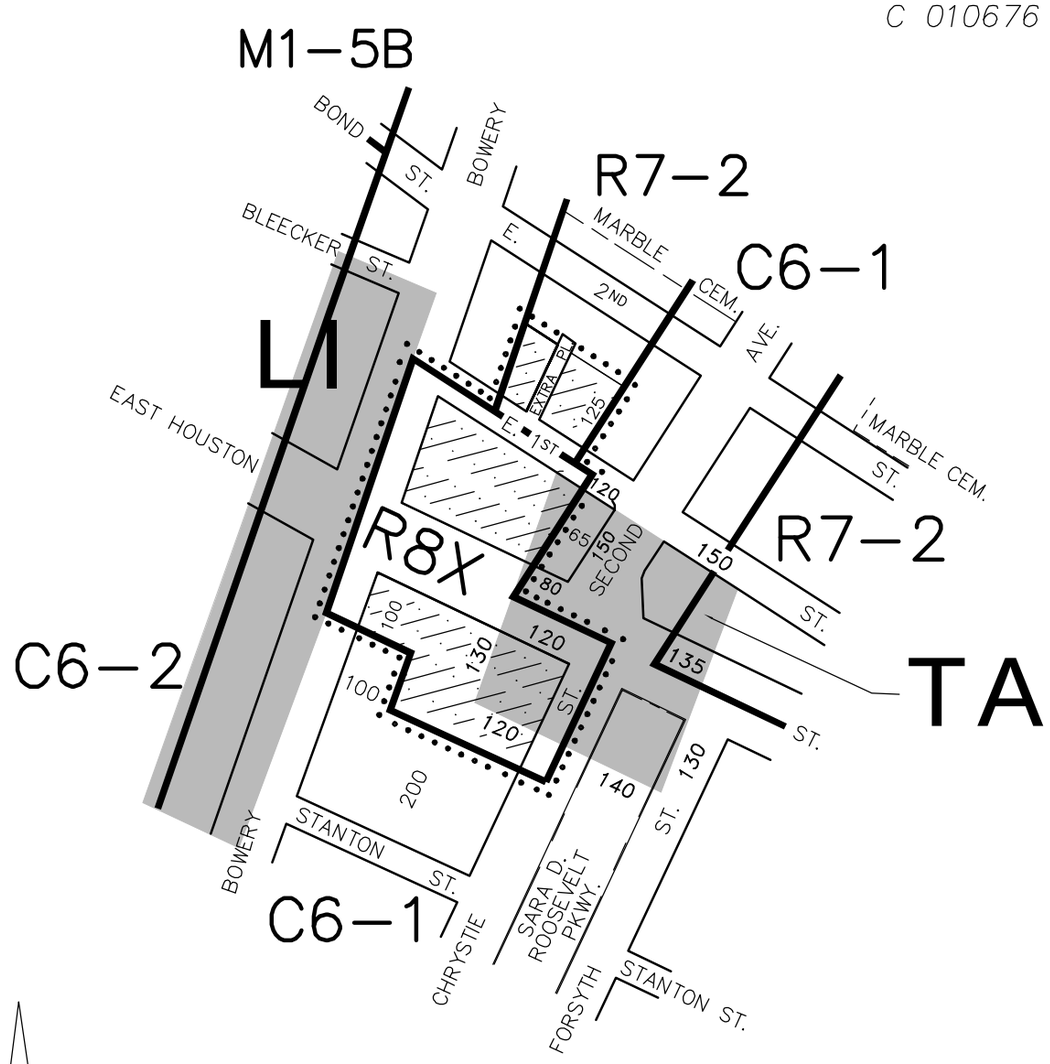

CITY PLANNING COMMISSION

CITY OF NEW YORK

ZONING CHANGE

ON SECTIONAL MAP

12c

BOROUGH OF

MANHATTAN

EFFECTIVE DATE

December 11, 2001

C. C. RESO. # **2147**

SCALE IN FEET

300 0 300

NOTE:

Indicates Zoning District boundary.

• • • • • • The area enclosed by the dotted line is rezoned by changing C6-1 and R7-2 Districts to an R8X District and by establishing a C2-5 District within a proposed R8X District and an existing R7-2 District.

Indicates a C2-5 District.

TA Indicates a Special Transit Land Use District.

LI Indicates a Special Little Italy District.

THIS DIAGRAM IS FOR ILLUSTRATIVE PURPOSES ONLY.

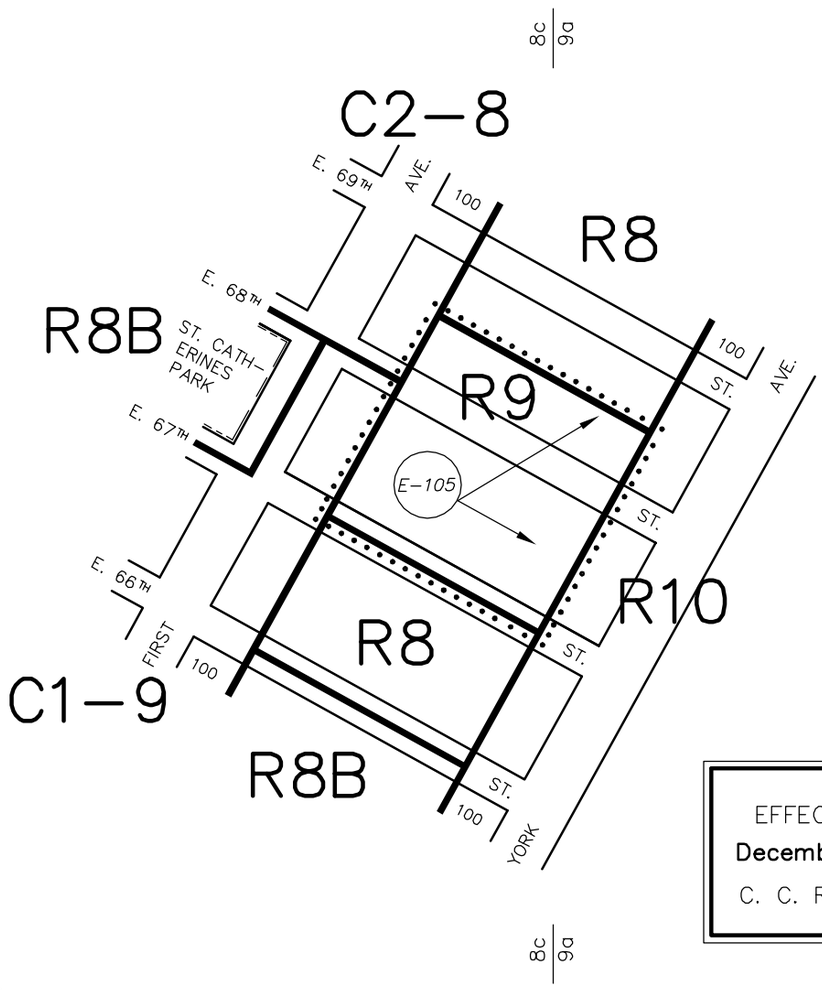

EFFECTIVE DATE
December 19, 2001
C. C. RESO. # 2193

CITY PLANNING COMMISSION

CITY OF NEW YORK

ZONING CHANGE

ON SECTIONAL MAPS

8c & 9a

BOROUGH OF

MANHATTAN

SCALE IN FEET

300 0 300

NOTE:

Indicates Zoning District boundary.

. . . . . The area enclosed by the dotted line is rezoned by changing an R8 District to an R9 District.

(E) Indicates a City Environmental Quality Review Declaration, refer to C.E.Q.R. sheet.

THIS DIAGRAM IS FOR ILLUSTRATIVE PURPOSES ONLY.

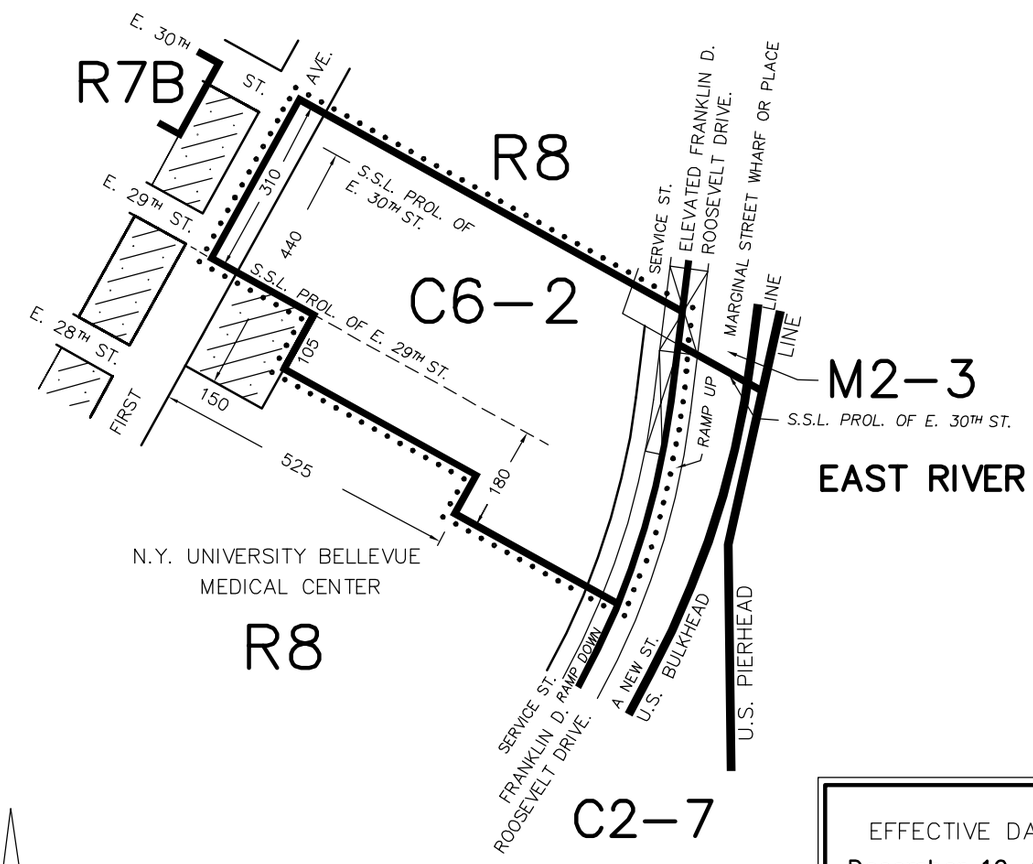

EFFECTIVE DATE
December 19, 2001
C. C. RESO. # 2179

CITY PLANNING COMMISSION
CITY OF NEW YORK

ZONING CHANGE

ON SECTIONAL MAP

8d

BOROUGH OF
MANHATTAN

SCALE IN FEET
300 0 300

NOTE:

Indicates Zoning District boundary.

• • • • • • The area enclosed by the dotted line is rezoned eliminating a C2-5 District from an existing R8 District and by changing an R8 District to a C6-2 District.

Indicates a C2-5 District.

THIS DIAGRAM IS FOR ILLUSTRATIVE PURPOSES ONLY.

C.D. 5

C 010651 ZMM

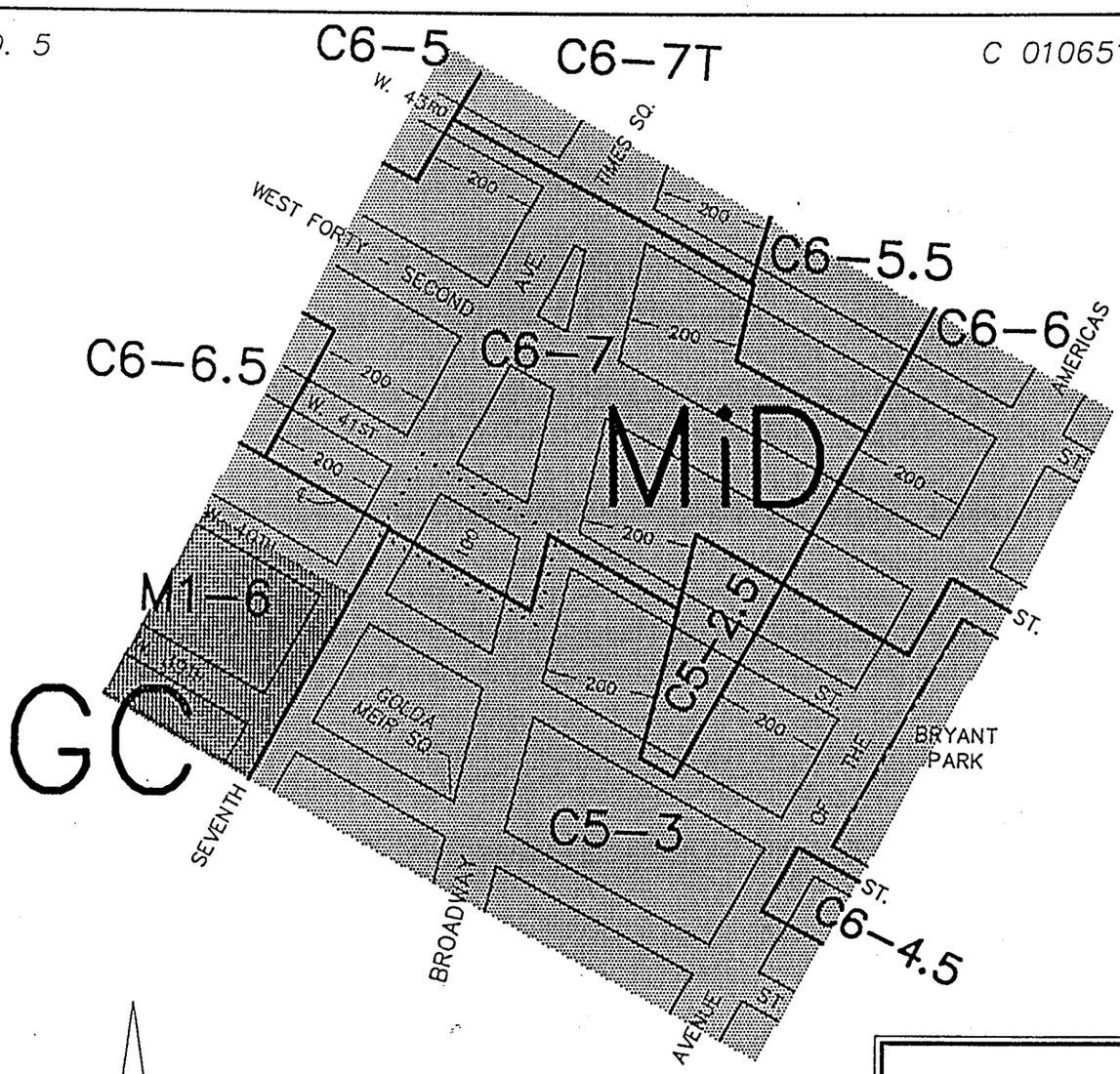

EFFECTIVE DATE
February 27, 2002
C. C. RESO. # 88

CITY PLANNING COMMISSION

CITY OF NEW YORK

ZONING CHANGE

ON SECTIONAL MAP

8d

BOROUGH OF

MANHATTAN

SCALE IN FEET

300 0 300

NOTE:

——— Indicates Zoning District boundary.

· · · · · · The area enclosed by the dotted line is rezoned by changing a C5-3 District to a C6-7 District.

MiD Indicates a Special Midtown District.

GC Indicates a Special Garment Center District.

THIS DIAGRAM IS FOR ILLUSTRATIVE PURPOSES ONLY.

C.D. 4 C 020463 ZMM

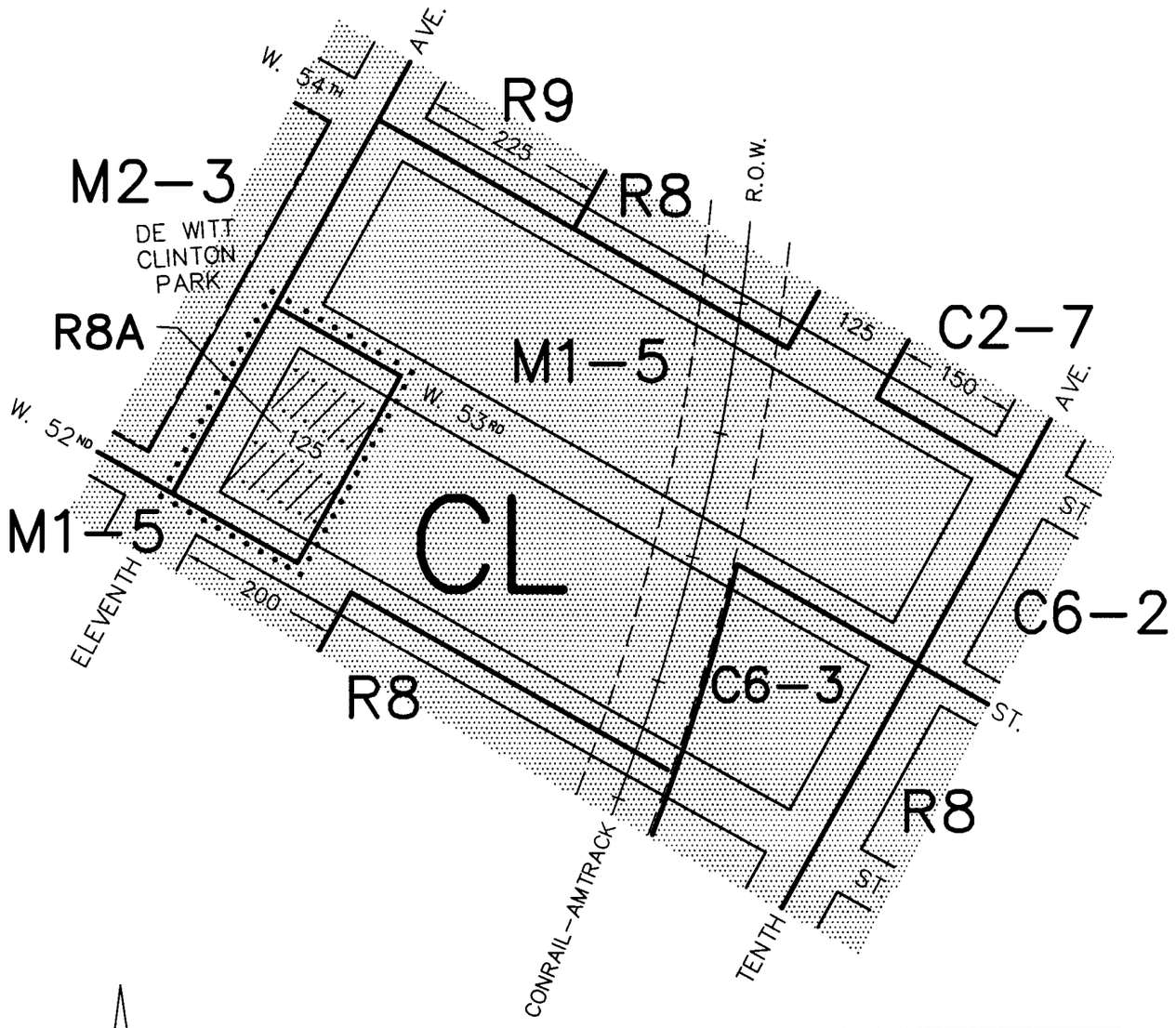

EFFECTIVE DATE
July 24, 2002
C. C. RESO. # 416

CITY PLANNING COMMISSION
CITY OF NEW YORK

ZONING CHANGE
ON SECTIONAL MAP

8c

BOROUGH OF
MANHATTAN

SCALE IN FEET
200 0 200

NOTE:

——— Indicates Zoning District boundary.

· · · · · · The area enclosed by the dotted line is rezoned by changing an M1-5 District to an R8A District and by establishing a C2-5 District in the proposed R8A District.

Indicates a C2-5 District.

CL Indicates a Special Clinton District.

THIS DIAGRAM IS FOR ILLUSTRATIVE PURPOSES ONLY.

C.D. 3 C 020498 ZMM

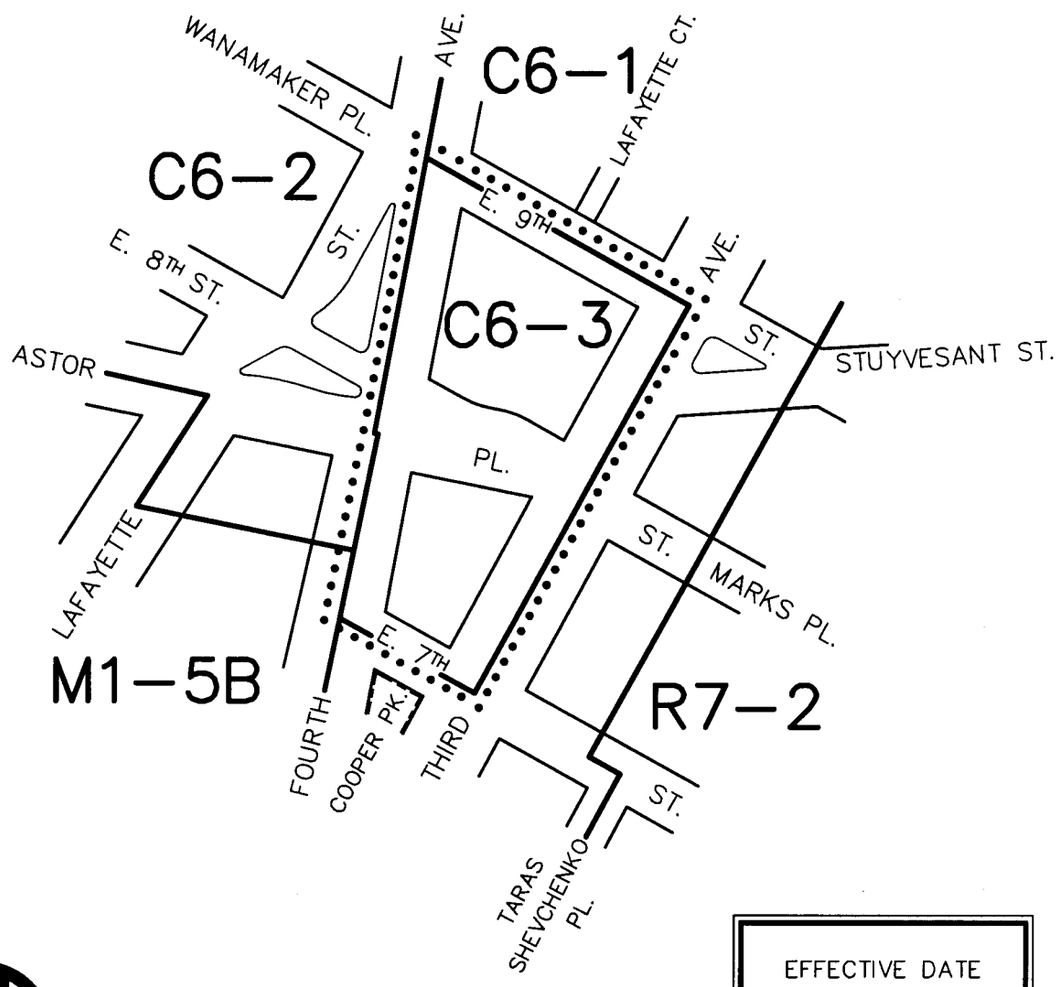

EFFECTIVE DATE
October 23, 2002
C. C. RESO. # **570**

CITY PLANNING COMMISSION

CITY OF NEW YORK

ZONING CHANGE

ON SECTIONAL MAP

12c

BOROUGH OF

MANHATTAN

SCALE IN FEET

200 0 200

NOTE:

——— Indicates Zoning District boundary.

· · · · · · The area enclosed by the dotted line is rezoned by changing a C6-1 District to a C6-3 District.

THIS DIAGRAM IS FOR ILLUSTRATIVE PURPOSES ONLY.

C.D. 11

C 020216 ZMM

EFFECTIVE DATE
January 29, 2003
C. C. RESO. # **677**

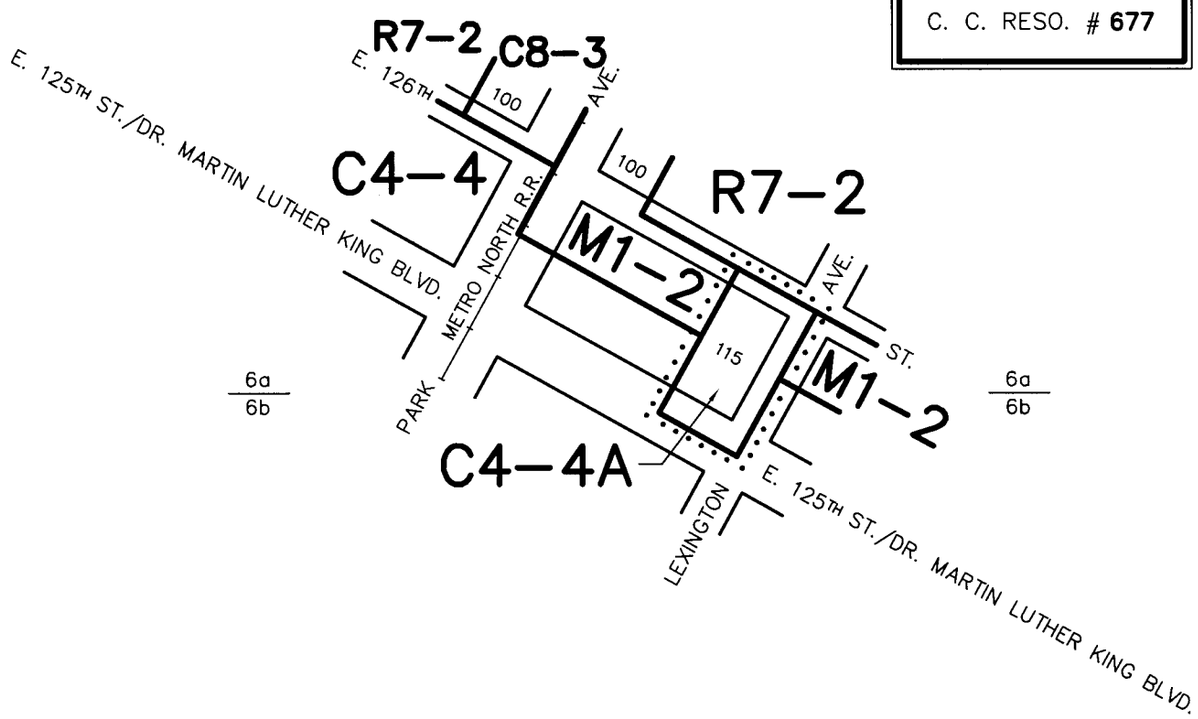

CITY PLANNING COMMISSION

CITY OF NEW YORK

ZONING CHANGE

ON SECTIONAL MAPS

6a & 6b

BOROUGH OF

MANHATTAN

SCALE IN FEET

300 0 300

NOTE:

——— Indicates Zoning District boundary.

····· The area enclosed by the dotted line is rezoned by changing M1-2 and C4-4 Districts to a C4-4A District.

THIS DIAGRAM IS FOR ILLUSTRATIVE PURPOSES ONLY.

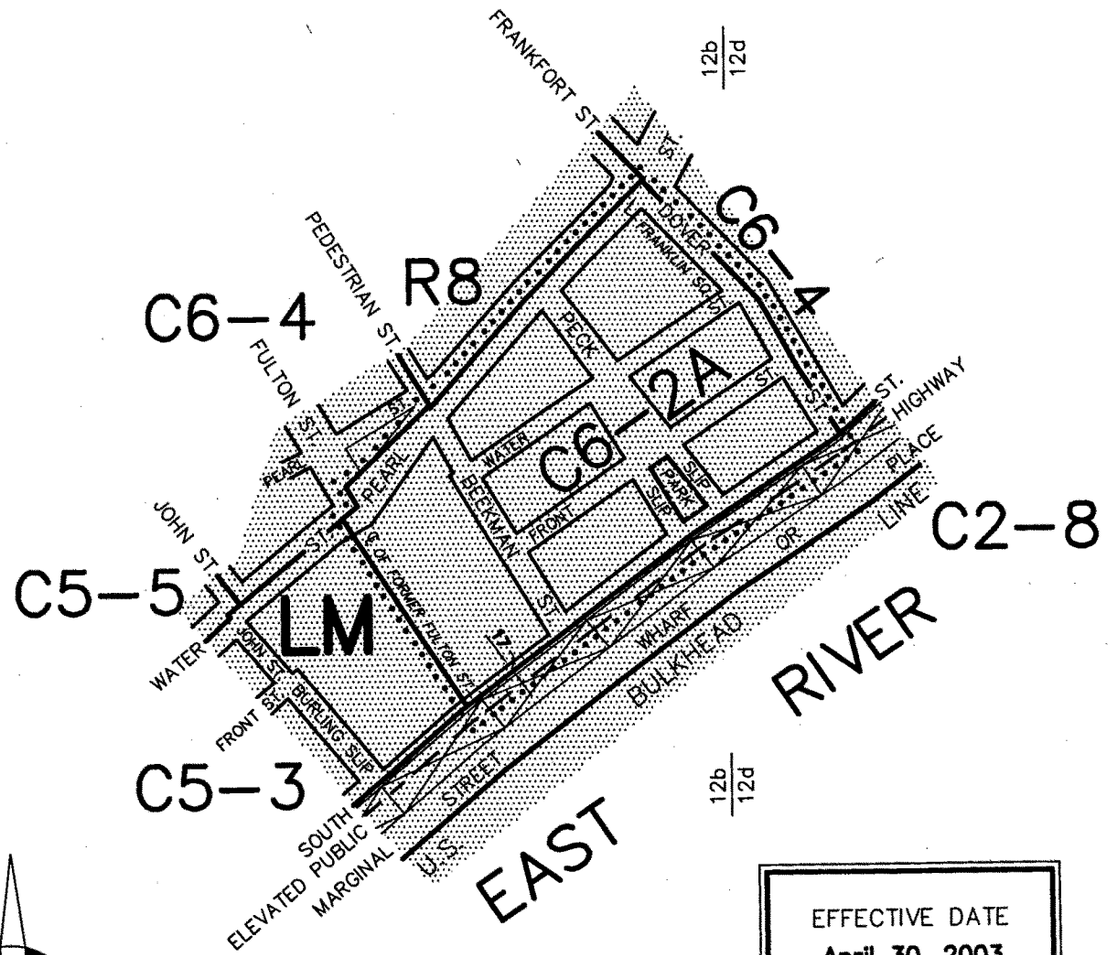

EFFECTIVE DATE
April 30, 2003
C. C. RESO. # **863**

CITY PLANNING COMMISSION

CITY OF NEW YORK

ZONING CHANGE

ON SECTIONAL MAPS

12b & 12d

BOROUGH OF

MANHATTAN

SCALE IN FEET

400 0 400

NOTE:

——— Indicates Zoning District boundary.

· · · · · · The area enclosed by the dotted line is rezoned by changing a C6-4 District to a C6-2A District.

LM Indicates a Special Lower Manhattan District.

THIS DIAGRAM IS FOR ILLUSTRATIVE PURPOSES ONLY.

C.D. 10

C 030244 ZMM

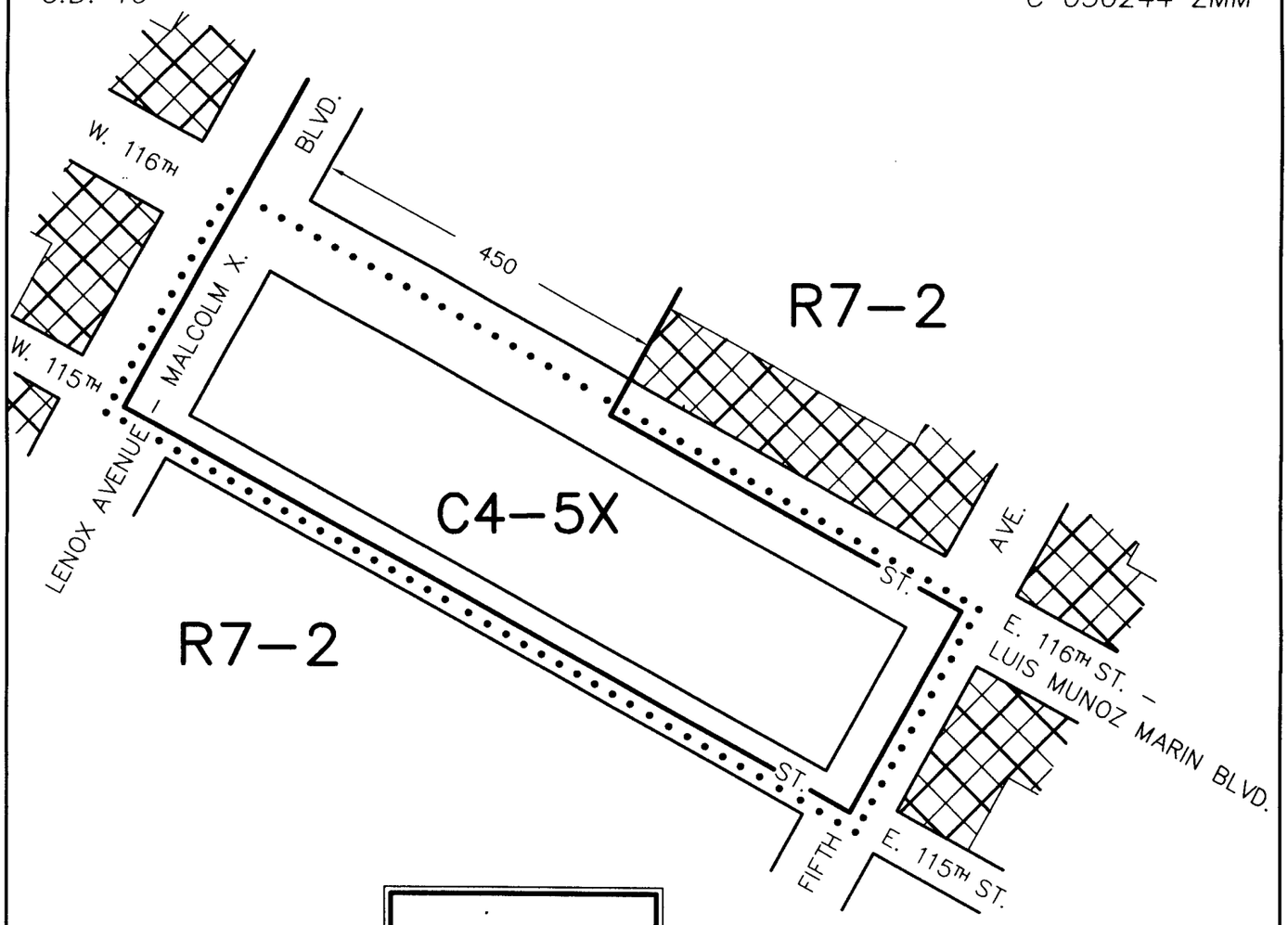

EFFECTIVE DATE:
June 5, 2003
C. C. RESO. # **933**

CITY PLANNING COMMISSION

CITY OF NEW YORK

ZONING CHANGE

ON SECTIONAL MAP

6b

BOROUGH OF

MANHATTAN

SCALE IN FEET

200 0 200

NOTE:

——— Indicates Zoning District boundary.

· · · · · · The area enclosed by the dotted line is changed from an R7-2 District to a C4-5X District and by eliminating a C1-4 District within an existing R7-2 District.

Indicates a C1-4 District.

THIS DIAGRAM IS FOR ILLUSTRATIVE PURPOSES ONLY.

C.D. 11

C 030234(A) ZMM

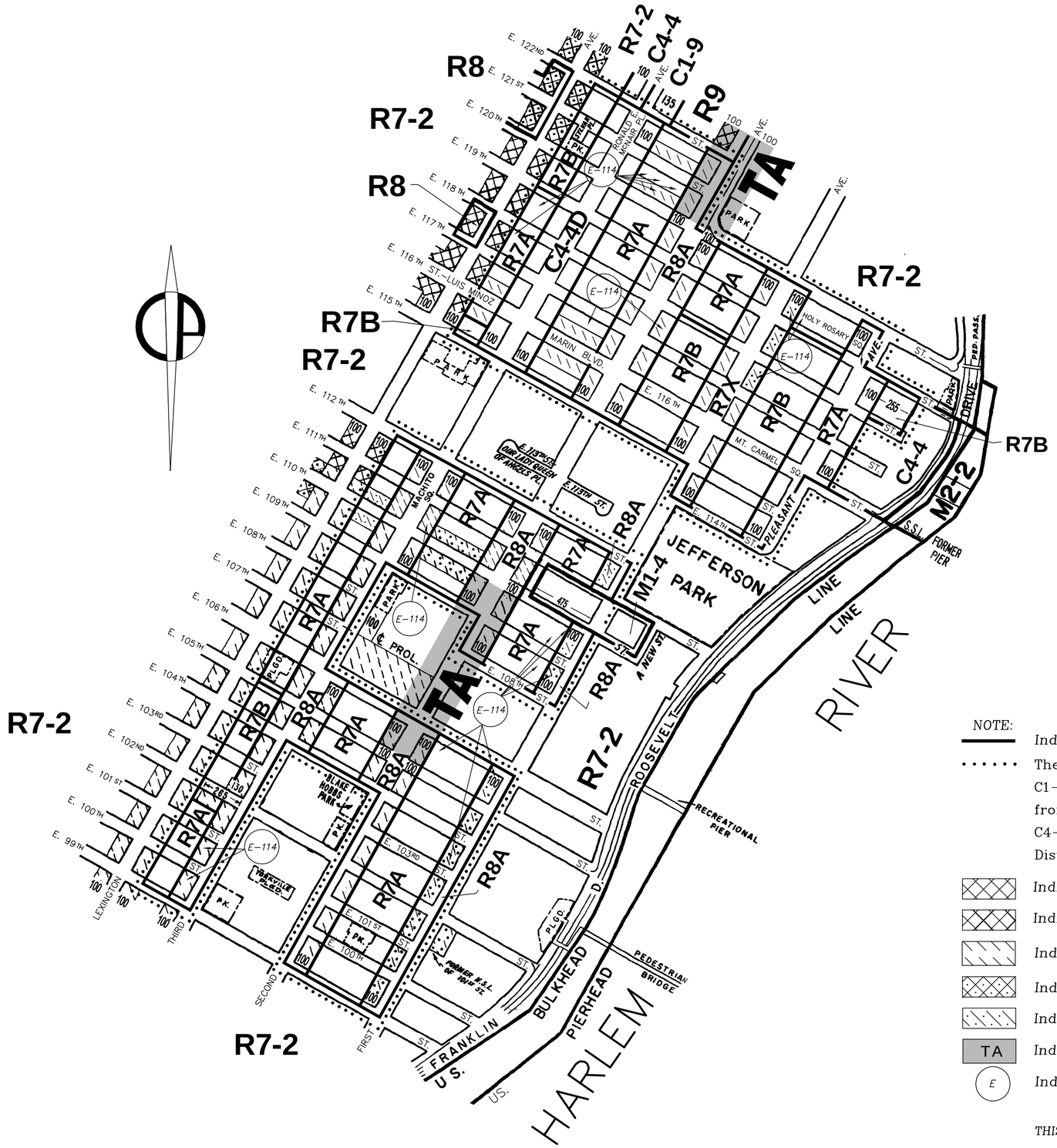

CITY PLANNING COMMISSION
CITY OF NEW YORK

DIAGRAM SHOWING PROPOSED

ZONING CHANGE

ON SECTIONAL MAP

6b

BOROUGH OF
MANHATTAN

EFFECTIVE DATE
June 24, 2003
C. C. RESO. # 964

SCALE IN FEET
600 0 600

NOTE:

Indicates Zoning District boundary.

Indicates Zoning District boundary. The areas enclosed by the dotted lines are rezoned by eliminating C1–4 and C2–4 Districts from existing R7–2 District, changing from R7–2, C4–4, M1–4 and M3–2 Districts to R7A, R7B, R7X, R8A, C4–4D and M1–4 Districts, and by establishing C1–5 and C2–5 Districts within the proposed R7A, R7X and R8A Districts.

Indicates a C1–2 District.

Indicates a C1–4 District.

Indicates a C1–5 District.

Indicates a C2–2 District.

Indicates a C2–5 District.

TA — Indicates a Special Transit Land Use District.

E — Indicates a City Environmental Quality Review Declaration, refer to C.E.Q.R. sheet.

THIS DIAGRAM IS FOR ILLUSTRATIVE PURPOSES ONLY.

C.D. 2

C 030237 ZMM

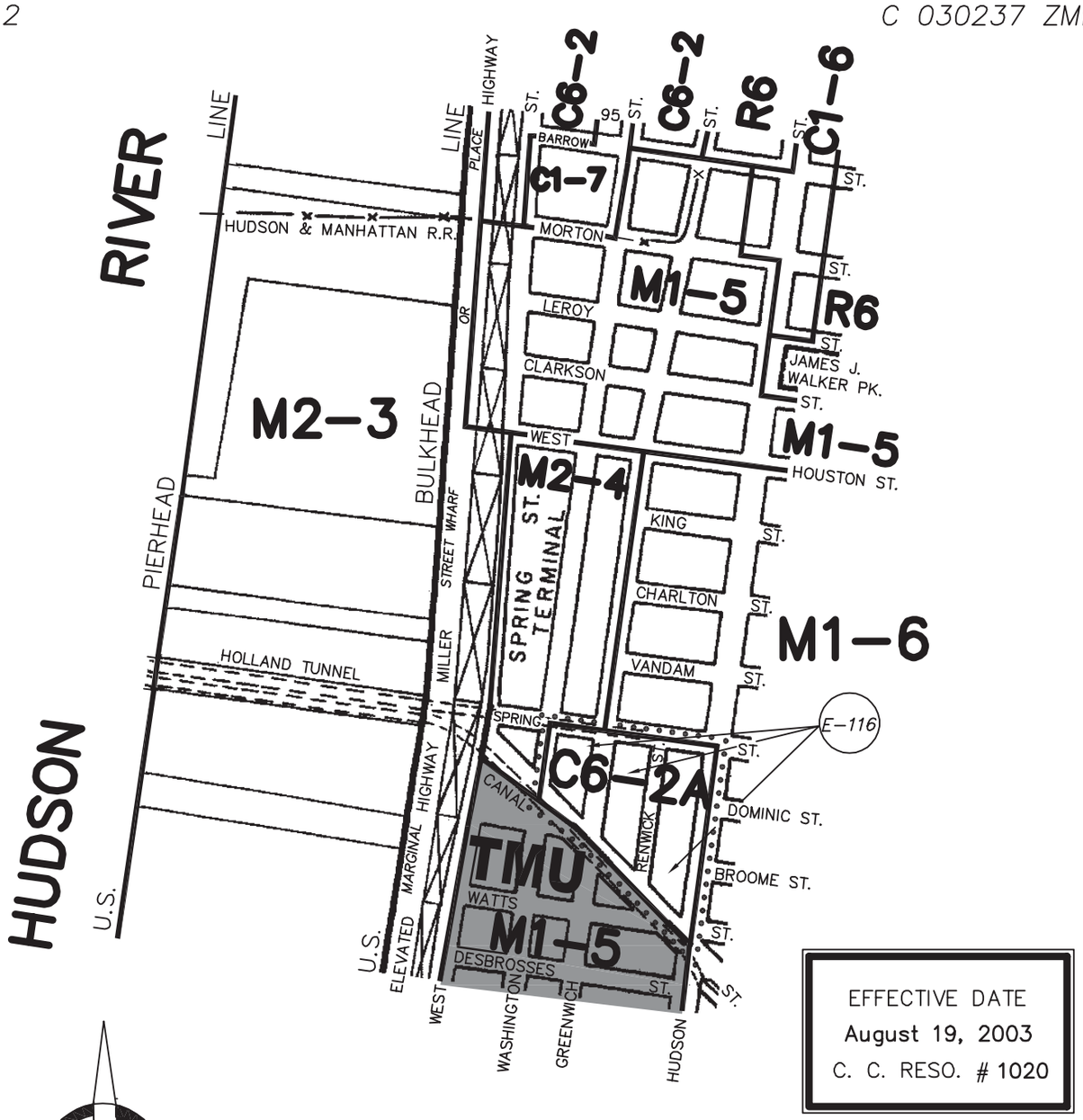

EFFECTIVE DATE
August 19, 2003
C. C. RESO. # 1020

CITY PLANNING COMMISSION

CITY OF NEW YORK

ZONING CHANGE

ON SECTIONAL MAP

12a

BOROUGH OF

MANHATTAN

SCALE IN FEET

600 0 600

NOTE:

Indicates Zoning District boundary.

. . . . . The areas enclosed by the dotted lines are rezoned by changing M1-6 and M2-4 Districts to a C6-2A District.

(E) Indicates a City Environmental Quality Review Declaration, refer to C.E.Q.R. sheet.

TMU Indicates a Special Tribeca Mixed Use District.

THIS DIAGRAM IS FOR ILLUSTRATIVE PURPOSES ONLY.

C.D. 9, 10

C 030436 ZMM

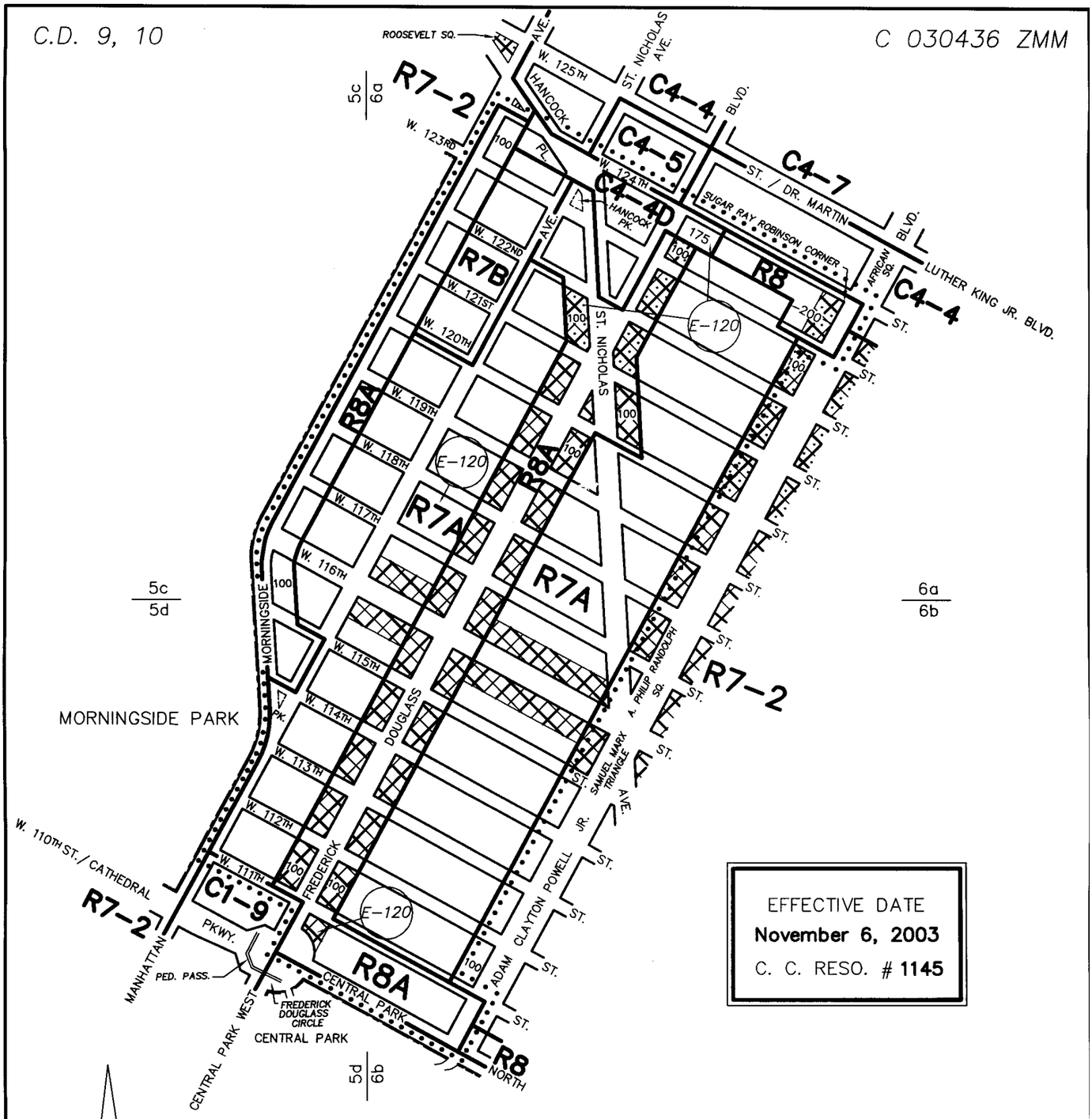

EFFECTIVE DATE
November 6, 2003
C. C. RESO. # **1145**

CITY PLANNING COMMISSION

CITY OF NEW YORK

ZONING CHANGE

ON SECTIONAL MAPS

5c, 5d, 6a & 6b

BOROUGH OF

MANHATTAN

SCALE IN FEET

600 0 600

NOTE:

Indicates Zoning District boundary.

. . . . . The area enclosed by the dotted line is rezoned by changing from R7-2, R8 and C4-4 Districts to R7A, R7B, R8A and C4-4D Districts, and by establishing a C1-4 District within proposed R7A District.

Indicates a C1-4 District.

Indicates a C2-4 District.

(E) Indicates a City Environmental Quality Review Declaration, refer to C.E.Q.R. sheet.

THIS DIAGRAM IS FOR ILLUSTRATIVE PURPOSES ONLY.

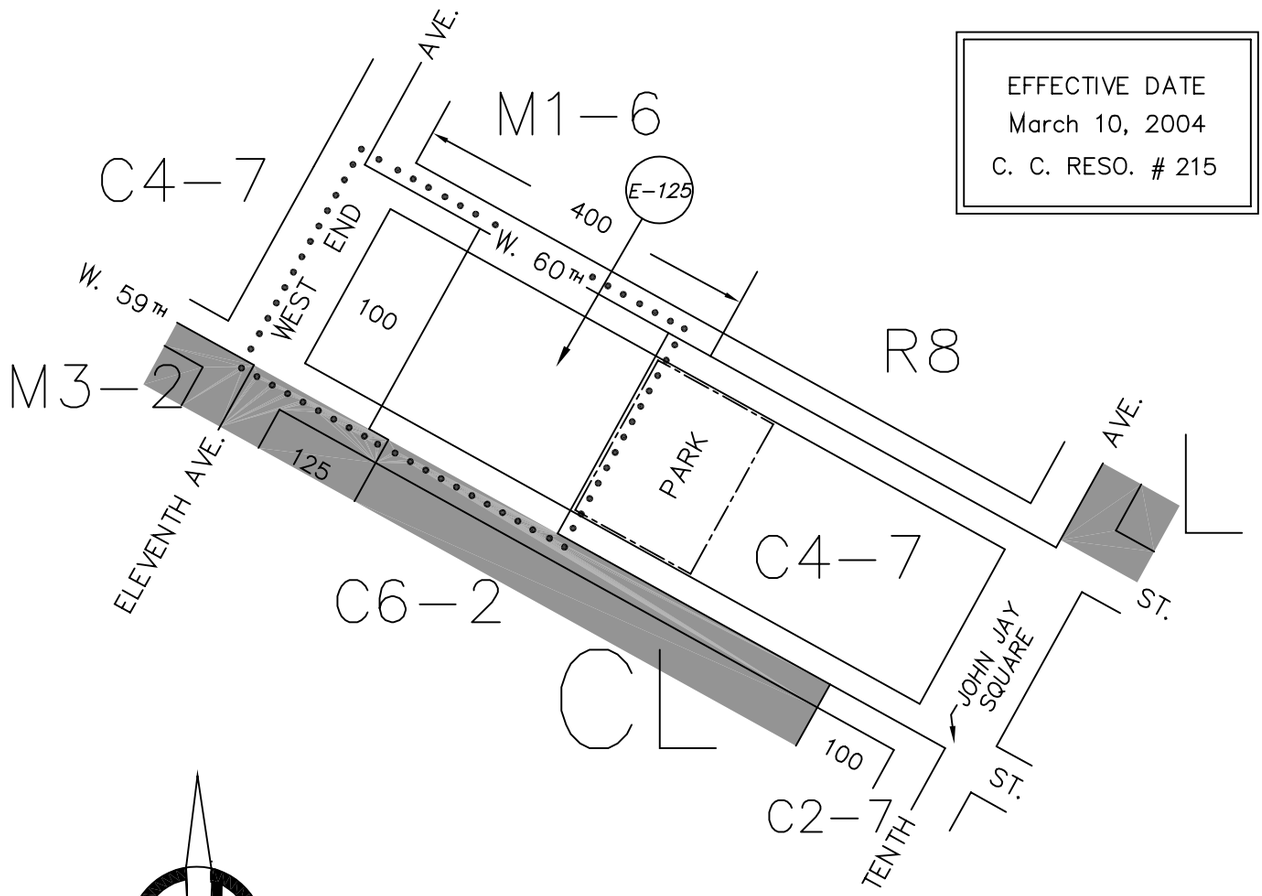

CITY PLANNING COMMISSION
CITY OF NEW YORK

ZONING CHANGE
ON SECTIONAL MAP
8c

BOROUGH OF
MANHATTAN

SCALE IN FEET
200 0 200

NOTE:

Indicates Zoning District boundary.

• • • • • • The area enclosed by the dotted line is rezoned by changing an M1–6 District to C4–7 and C6–2 Districts.

L Indicates a Special Lincoln Square District.

CL Indicates a Special Clinton District.

E Indicates a City Environmental Quality Review Declaration, refer to C.E.Q.R. sheet.

THIS DIAGRAM IS FOR ILLUSTRATIVE PURPOSES ONLY.

corrected

C.D. 2

C 040021 ZMM

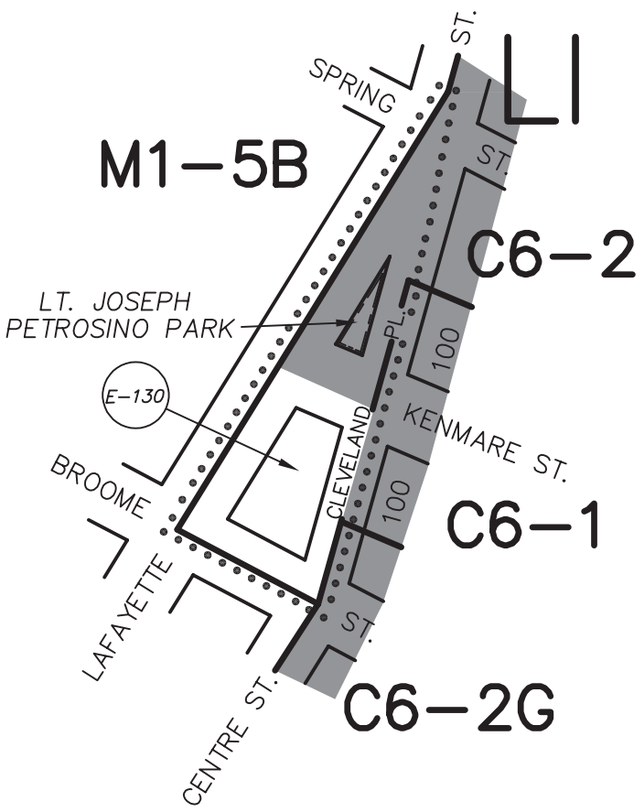

EFFECTIVE DATE
July 21, 2004
C. C. RESO. # **492**

CITY PLANNING COMMISSION

CITY OF NEW YORK

ZONING CHANGE

ON SECTIONAL MAP

12c

BOROUGH OF

MANHATTAN

SCALE IN FEET

200 0 200

NOTE:

Indicates Zoning District boundary.

The area enclosed by the dotted line is rezoned by changing from M1–5B District to a C6–2 District.

LI Indicates a Special Little Italy District.

E Indicates a City Environmental Quality Review Declaration, refer to C.E.Q.R. sheet.

THIS DIAGRAM IS FOR ILLUSTRATIVE PURPOSES ONLY.

C.D. 10

C 040270 ZMM

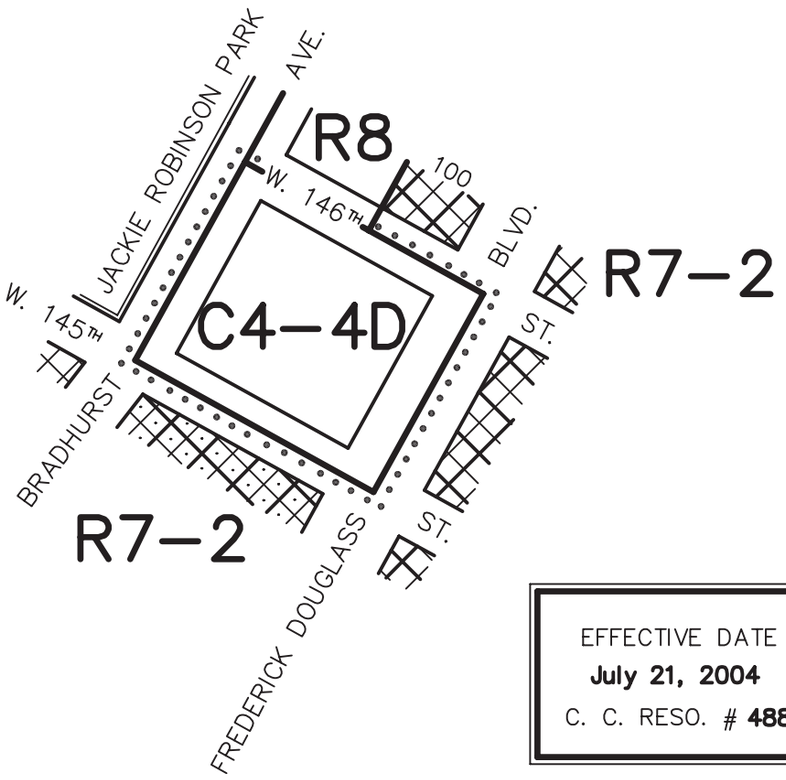

EFFECTIVE DATE
July 21, 2004
C. C. RESO. # **488**

CITY PLANNING COMMISSION

CITY OF NEW YORK

ZONING CHANGE

ON SECTIONAL MAP

6a

BOROUGH OF

MANHATTAN

SCALE IN FEET

200 0 200

NOTE:

Indicates Zoning District boundary.

• • • • • • The area enclosed by the dotted line is rezoned by eliminating a C1-4 District from an existing R7-2 District and by changing R7-2 and R8 Districts to a C4-4D District.

Indicates a C1-4 District.

Indicates a C2-4 District.

THIS DIAGRAM IS FOR ILLUSTRATIVE PURPOSES ONLY.

C.D. 5

C 040331 ZMM

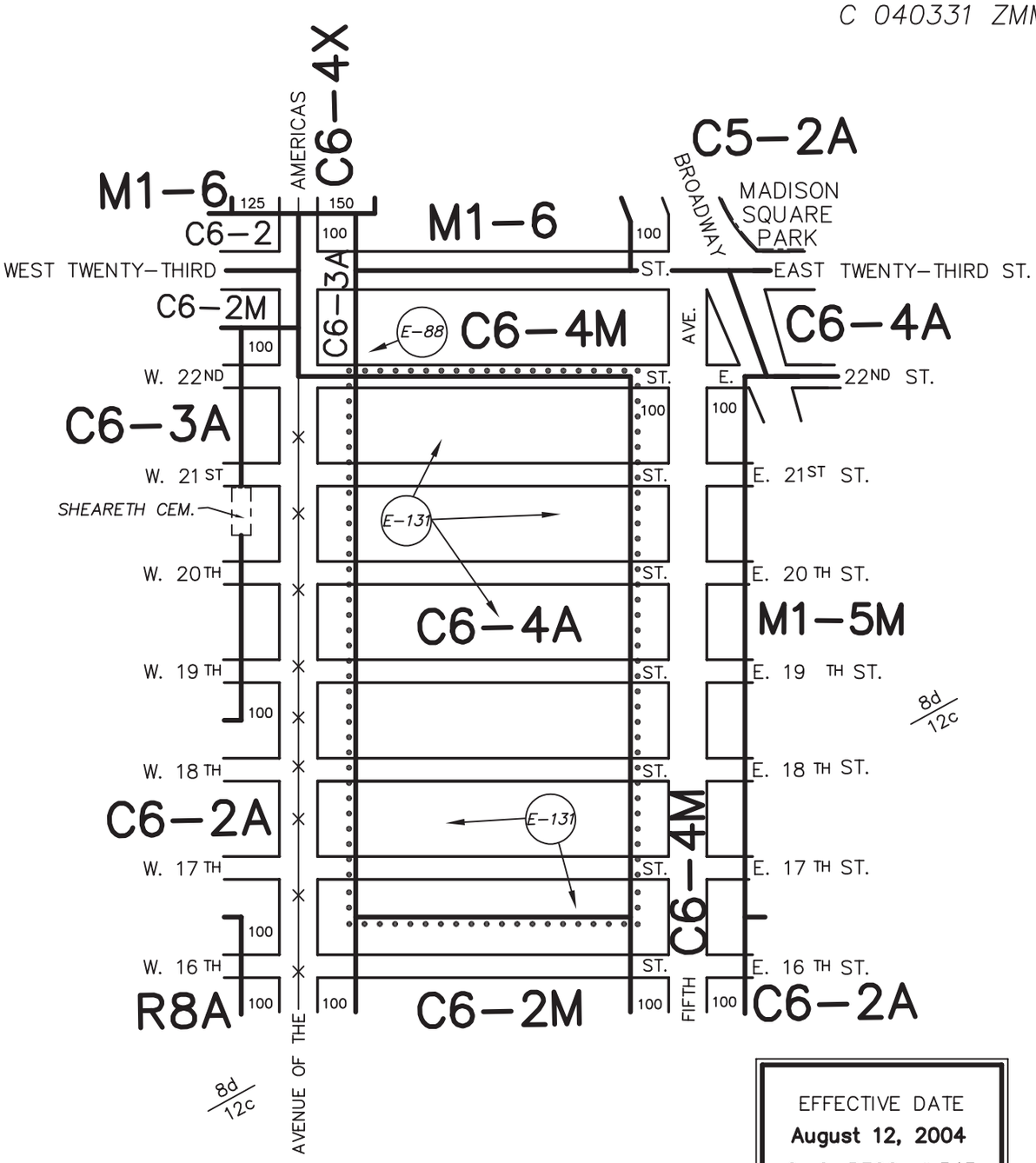

EFFECTIVE DATE
August 12, 2004
C. C. RESO. # **543**

CITY PLANNING COMMISSION

CITY OF NEW YORK

DIAGRAM SHOWING

ZONING CHANGE

ON SECTIONAL MAPS

8d & 12c

BOROUGH OF

MANHATTAN

SCALE IN FEET

400 0 400

NOTE:

——— Indicates Zoning District boundary.

• • • • • • The area enclosed by the dotted line is rezoned by changing from M1-6M District to a C6-4A District.

(E) Indicates a City Environmental Quality Review Declaration, refer to C.E.Q.R. sheet.

THIS DIAGRAM IS FOR ILLUSTRATIVE PURPOSES ONLY.

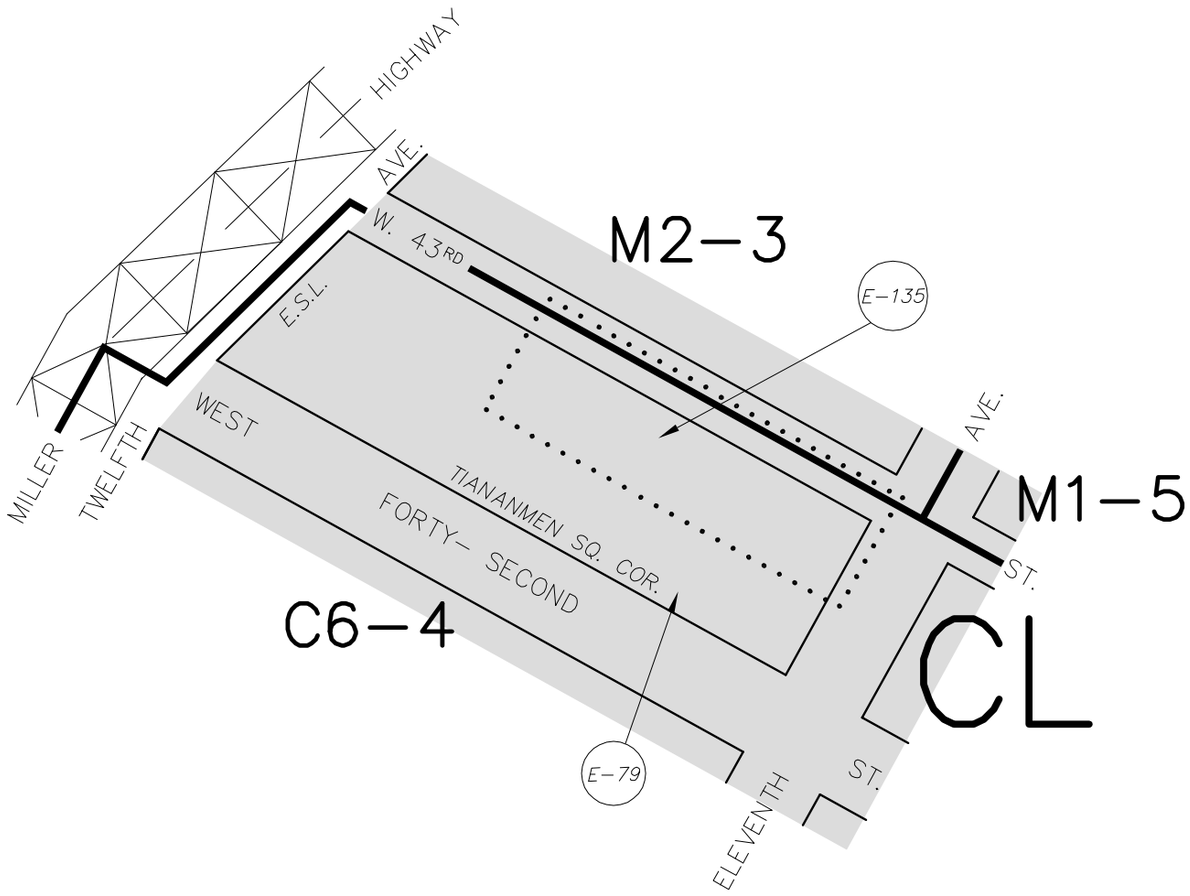

CITY PLANNING COMMISSION

CITY OF NEW YORK

ZONING CHANGE

ON SECTIONAL MAP

8c

BOROUGH OF

MANHATTAN

EFFECTIVE DATE
November 10, 2004
C. C. RESO. # 678

SCALE IN FEET

200 0 200

NOTE:

Indicates Zoning District boundary.

• • • • • • The area enclosed by the dotted line is rezoned by changing an M2-3 District to a C6-4 District.

CL Indicates a Special Clinton District.

E Indicates a City Environmental Quality Review Declaration, refer to C.E.Q.R. sheet.

THIS DIAGRAM IS FOR ILLUSTRATIVE PURPOSES ONLY.

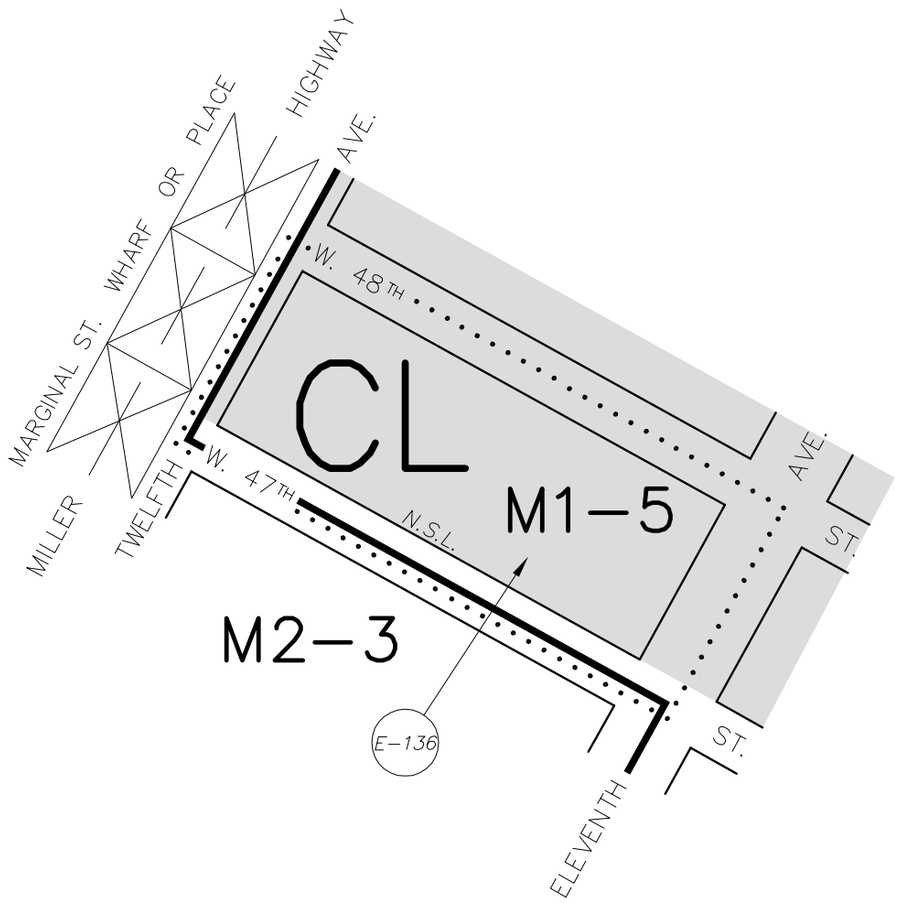

CITY PLANNING COMMISSION

CITY OF NEW YORK

ZONING CHANGE

ON SECTIONAL MAP

8c

BOROUGH OF

MANHATTAN

EFFECTIVE DATE
November 10, 2004
C. C. RESO. # 679

SCALE IN FEET

200 0 200

NOTE:

Indicates Zoning District boundary.

• • • • • • The area enclosed by the dotted line is rezoned by changing an M2-3 District to an M1-5 District.

CL Indicates a Special Clinton District.

E Indicates a City Environmental Quality Review Declaration, refer to C.E.Q.R. sheet.

THIS DIAGRAM IS FOR ILLUSTRATIVE PURPOSES ONLY.

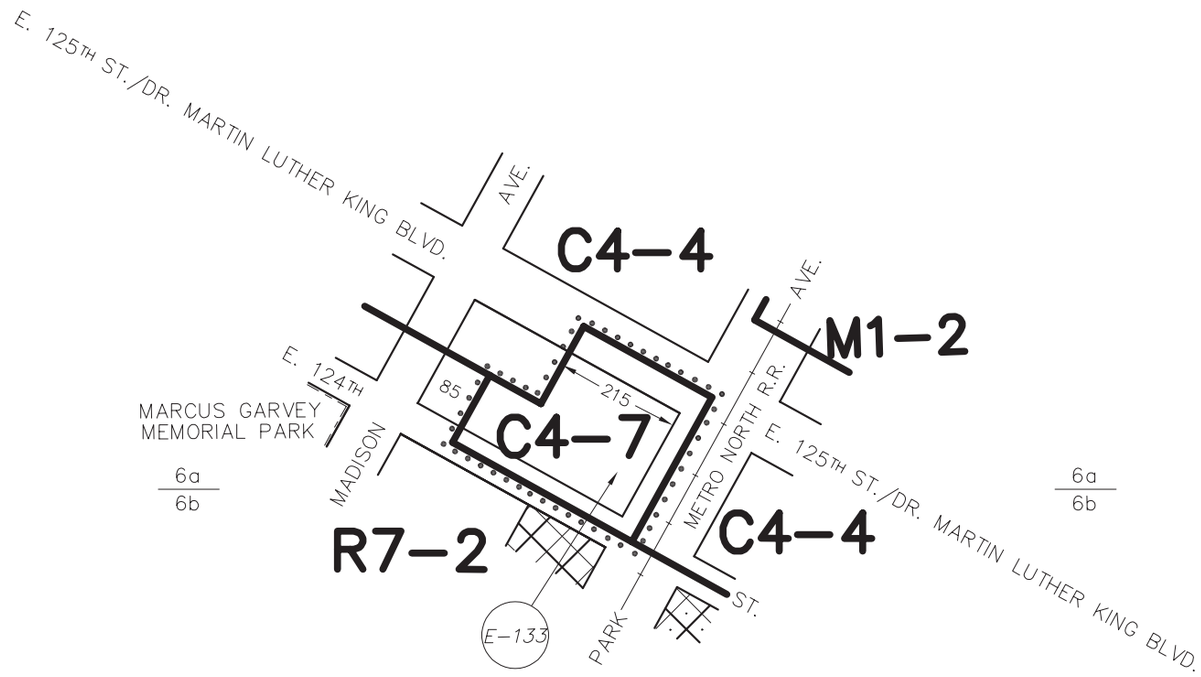

CITY PLANNING COMMISSION

CITY OF NEW YORK

ZONING CHANGE

ON SECTIONAL MAPS

6a & 6b

BOROUGH OF

MANHATTAN

EFFECTIVE DATE
November 10, 2004
C. C. RESO. # 680

SCALE IN FEET

300 0 300

NOTE:

Indicates Zoning District boundary.

••••••• The area enclosed by the dotted line is rezoned by eliminating a C1-4 District and changing R7-2 and C4-4 Districts to a C4-7 District.

Indicates a C1-4 District.

Indicates a C2-4 District.

(E) Indicates a City Environmental Quality Review Declaration, refer to C.E.Q.R. sheet.

THIS DIAGRAM IS FOR ILLUSTRATIVE PURPOSES ONLY.

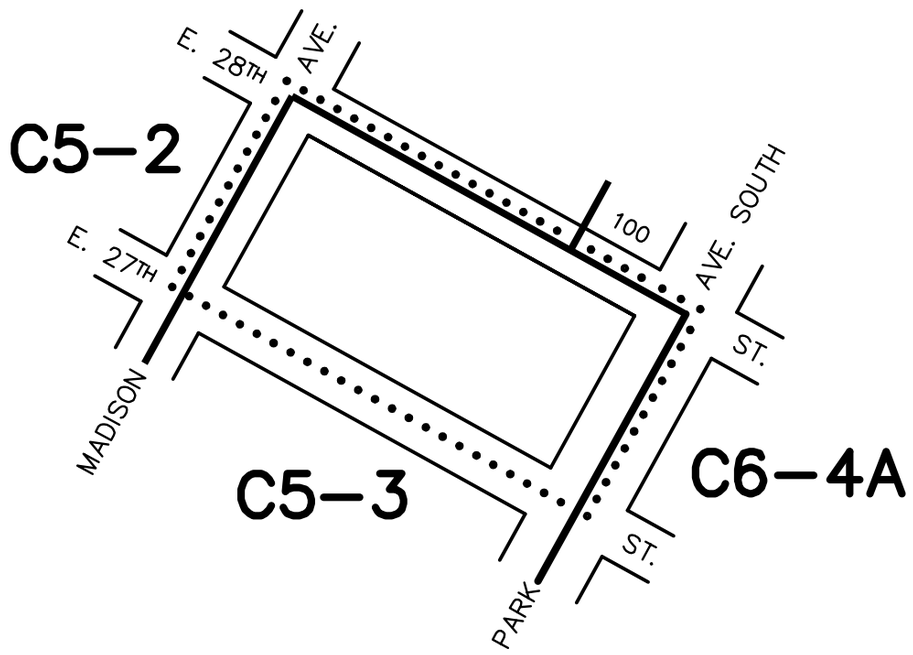

EFFECTIVE DATE
December 15, 2004
C. C. RESO. # **744**

CITY PLANNING COMMISSION

CITY OF NEW YORK

ZONING CHANGE

ON SECTIONAL MAP

8d

BOROUGH OF

MANHATTAN

SCALE IN FEET

200 0 200

NOTE:

Indicates Zoning District boundary.

• • • • • • The area enclosed by the dotted line is rezoned by changing a C5-2 and C6-4A Districts to a C5-3 District.

THIS DIAGRAM IS FOR ILLUSTRATIVE PURPOSES ONLY.

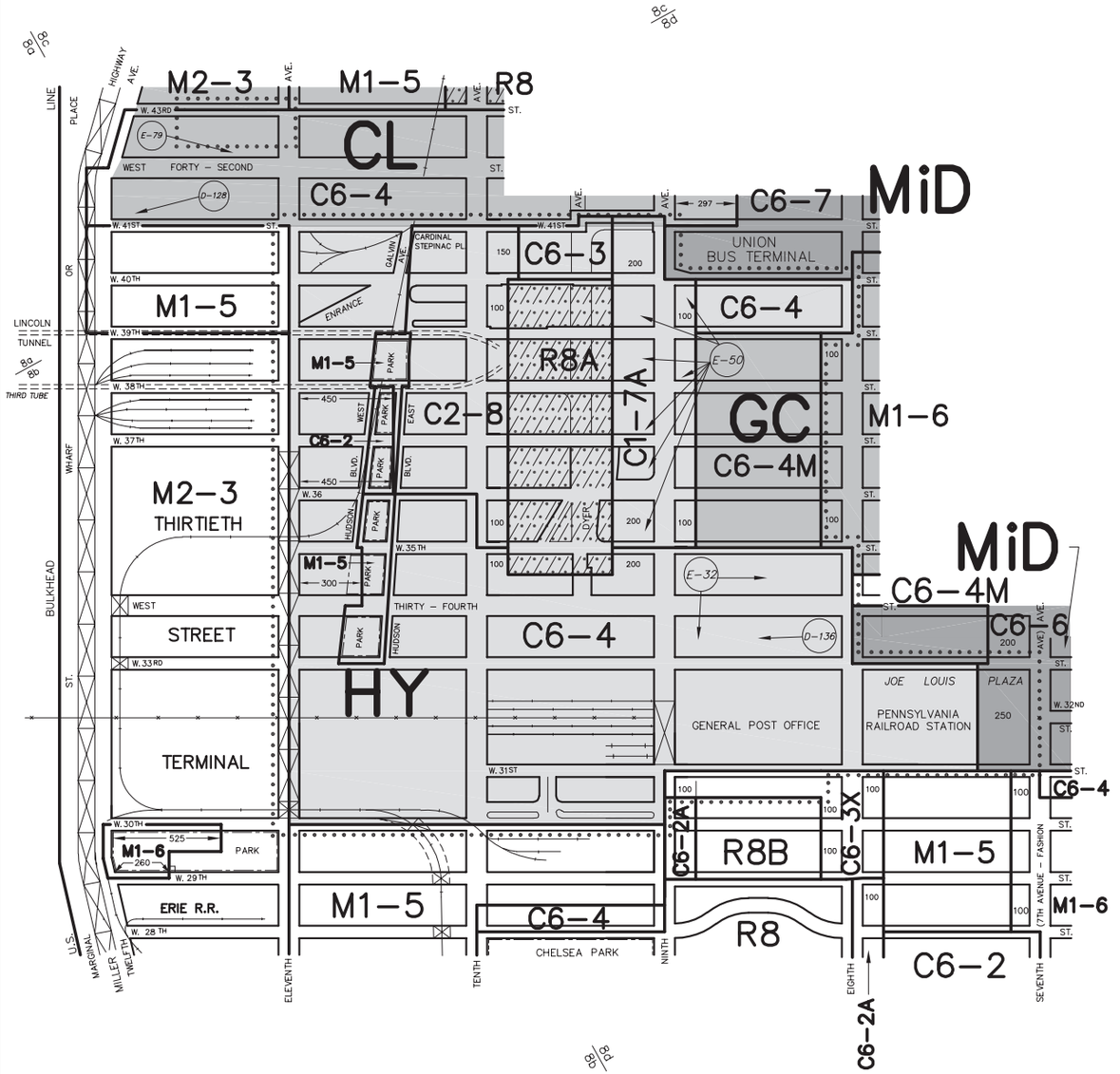

CITY PLANNING COMMISSION

CITY OF NEW YORK

DIAGRAM SHOWING

ZONING CHANGE

ON SECTIONAL MAPS

8b, 8c & 8d

BOROUGH OF

MANHATTAN

EFFECTIVE DATE
January 19, 2005
C. C. RESO. # 782

600 0 600
SCALE IN FEET

NOTE:

Indicates Zoning District boundary.

Indicates Zoning District boundary. The area enclosed by the dotted line is rezoned by eliminating a Special Jacob K. Javits Convention Center District and a Special Garment Center District and by changing from C6-2, C6-2A, C6-2M, C6-3, C6-4, M1-5, M1-6 and M2-3 Districts to R8A, C1-7A, C2-8, C6-3, C6-3X, C6-4, C6-4M, and C6-6 Districts, and by establishing a C2-5 District within a R8A District, and by establishing a Special Midtown District and a Special Hudson Yards District.

Indicates a C2-5 District.

CL Indicates a Special Clinton Preservation District.

GC Indicates a Special Garment Center District.

MiD Indicates a Special Midtown Development District.

HY Indicates a Special Hudson Yards District.

(E) Indicates a City Environmental Quality Review Declaration, refer to C.E.Q.R. sheet.
Please See Attached Listing For E-137 Locations

(D) Indicates a Restrictive Declaration Area, refer to R.D. sheet.

THIS DIAGRAM IS FOR ILLUSTRATIVE PURPOSES ONLY.
THIS DIAGRAM REFLECTS PROPOSED CHANGES IN THE CITY MAP
PURSUANT TO RELATED MAPPING APPLICATIONS C 040507 MMM & C 040508 MMM

C.D. 4

C 050050 ZMM

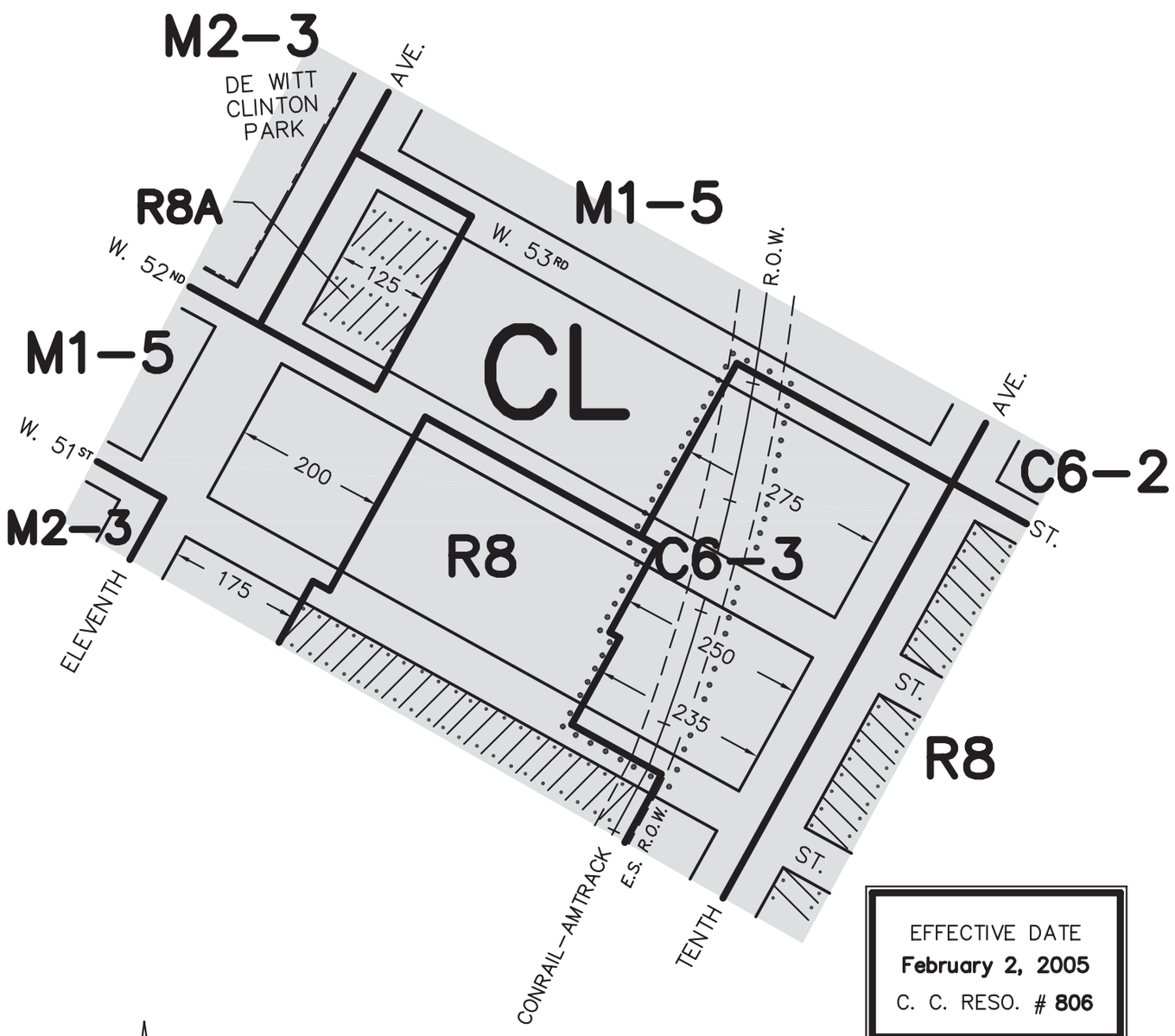

EFFECTIVE DATE
February 2, 2005
C. C. RESO. # **806**

CITY PLANNING COMMISSION

CITY OF NEW YORK

ZONING CHANGE

ON SECTIONAL MAP

8c

BOROUGH OF

MANHATTAN

SCALE IN FEET

200 0 200

NOTE:

Indicates Zoning District boundary.

Indicates the area enclosed by the dotted line is rezoned by changing M1–5 and R8 Districts to a C6–3 District.

Indicates a C2–5 District.

CL Indicates a Special Clinton District.

THIS DIAGRAM IS FOR ILLUSTRATIVE PURPOSES ONLY.

C.D. 4

C 050162(A) ZMM

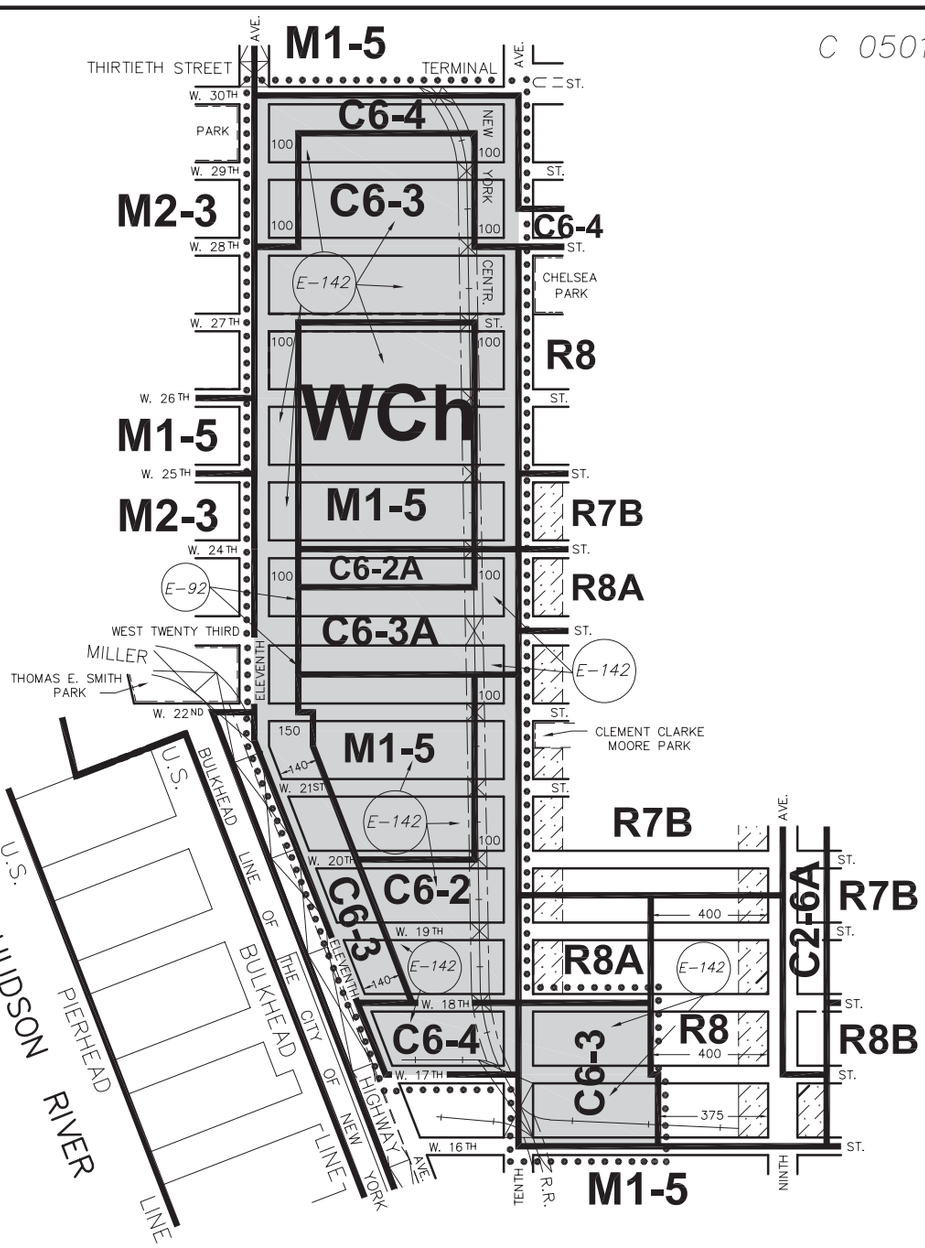

CITY PLANNING COMMISSION

CITY OF NEW YORK

DIAGRAM SHOWING

ZONING CHANGE

ON SECTIONAL MAP

8b

BOROUGH OF

MANHATTAN

EFFECTIVE DATE

June 23, 2005

C. C. RESO. # 1058

SCALE IN FEET

600 0 600

NOTE:

Indicates Zoning District boundary.

• • • • • • The area enclosed by the dotted line is rezoned by eliminating a Special Mixed Use District (MX-3), changing from R8, M1-5, M1-5/R8A and M1-5/R9A Districts to C6-2, C6-2A, C6-3, C6-3A and C6-4 Districts, and by establishing a Special West Chelsea District (WCh).

Indicates a C1-5 District.

Indicates a C2-5 District.

WCh Indicates a Special West Chelsea District.

(E) Indicates a City Environmental Quality Review Declaration, refer to C.E.Q.R. sheet.

THIS DIAGRAM IS FOR ILLUSTRATIVE PURPOSES ONLY.

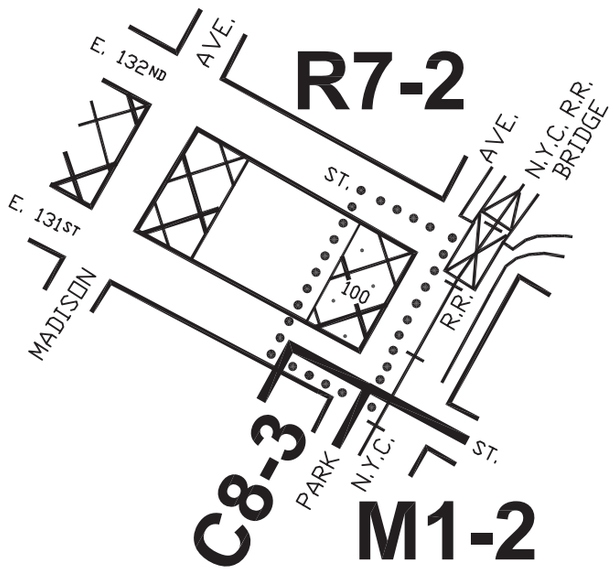

CITY PLANNING COMMISSION

CITY OF NEW YORK

DIAGRAM SHOWING PROPOSED

ZONING CHANGE

ON SECTIONAL MAP

6a

BOROUGH OF

MANHATTAN

EFFECTIVE DATE
August 17, 2005
C. C. RESO. # **1140**

SCALE IN FEET

200 0 200

NOTE:

Indicates Zoning District Boundary.

The area enclosed by the dotted line is rezoned by changing a C8-3 District to an R7-2 District and establishing a C2-4 District with within proposed an R7-2 District.

Indicates a C1-4 District.

Indicates a C2-4 District.

THIS DIAGRAM IS FOR ILLUSTRATIVE PURPOSES ONLY.

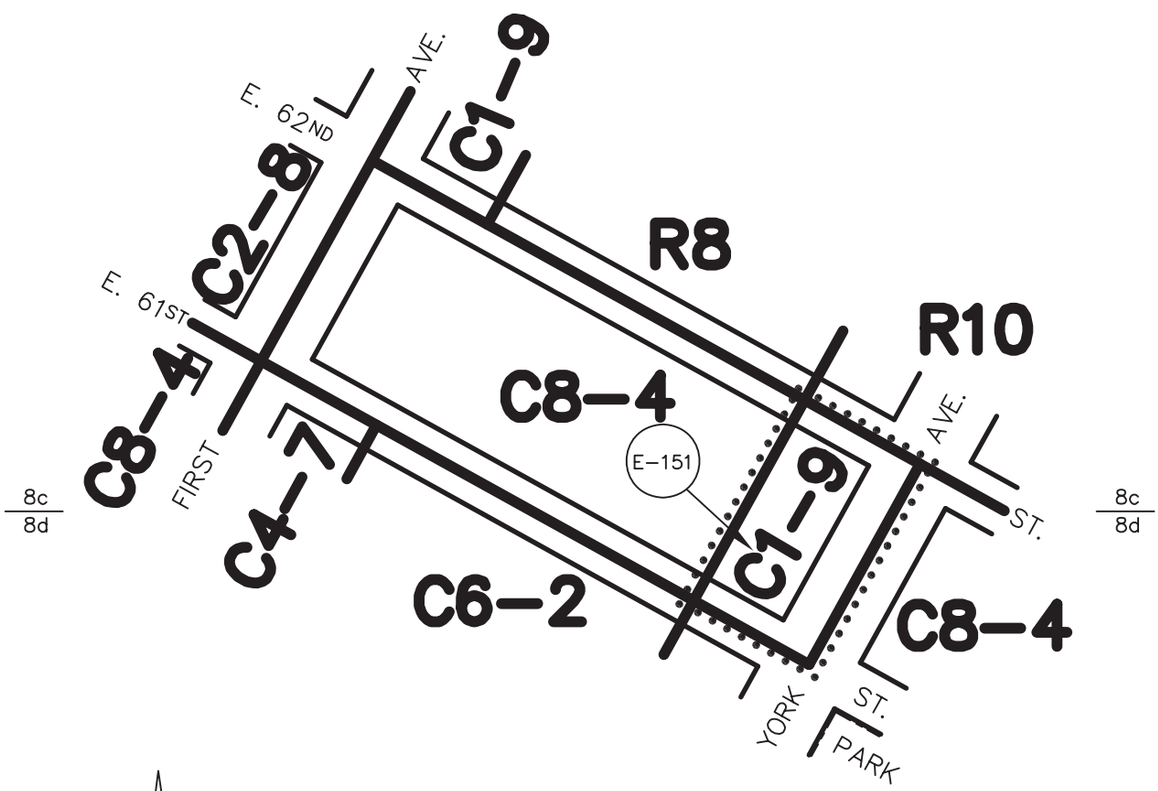

CITY PLANNING COMMISSION

CITY OF NEW YORK

DIAGRAM SHOWING

ZONING CHANGE

ON SECTIONAL MAPS

8c & 8d

BOROUGH OF

MANHATTAN

EFFECTIVE DATE
September 28, 2005
C. C. RESO. # **1185**

SCALE IN FEET

200 0 200

NOTE:

Indicates Zoning District boundary.

• • • • • • The area enclosed by the dotted line is rezoned by changing a C8–4 District to a C1–9 District.

(E) Indicates a City Environmental Quality Review Declaration, refer to C.E.Q.R. sheet.

THIS DIAGRAM IS FOR ILLUSTRATIVE PURPOSES ONLY.

C.D. 2

C 060006 ZMM

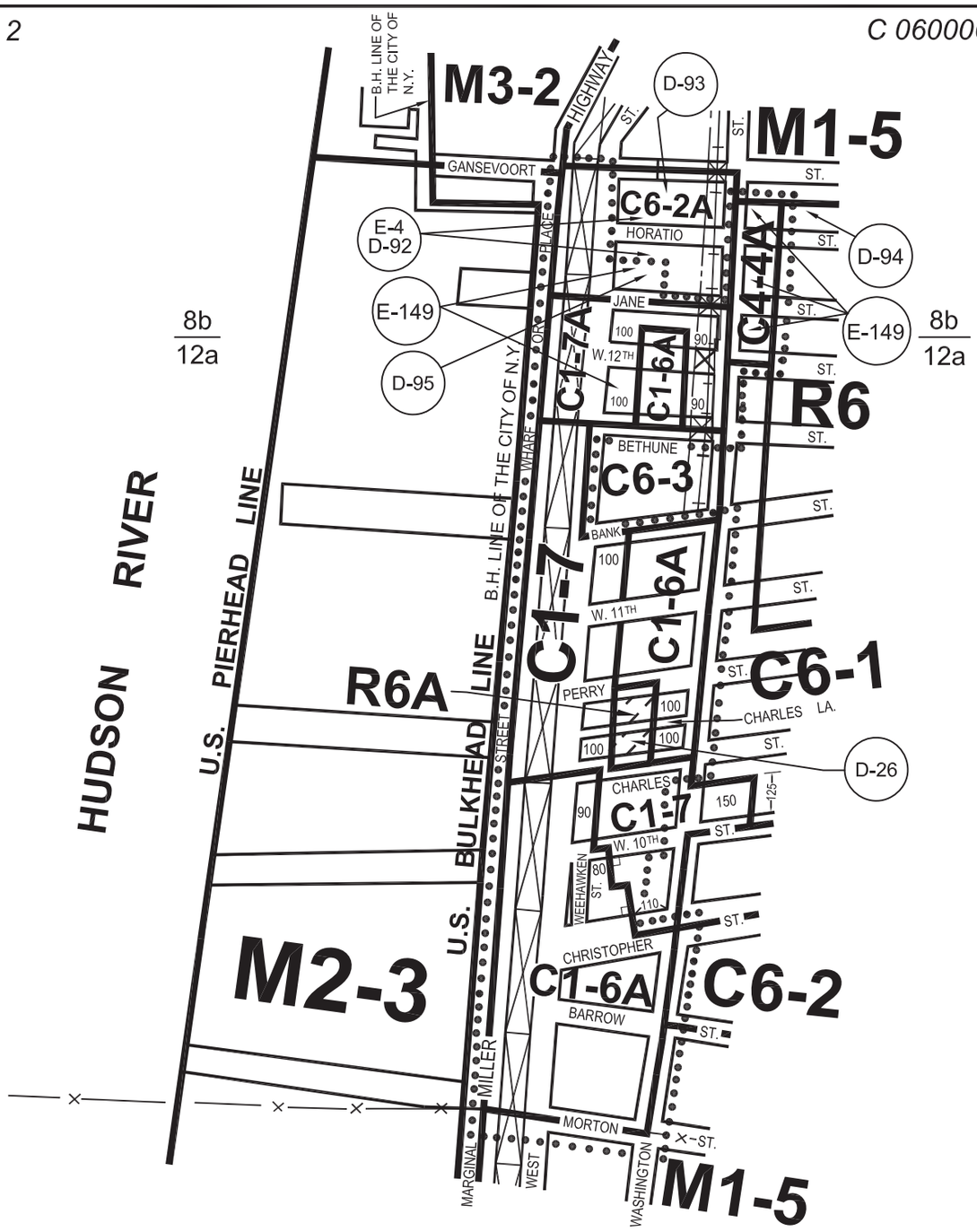

CITY PLANNING COMMISSION

CITY OF NEW YORK

DIAGRAM SHOWING

ZONING CHANGE

ON SECTIONAL MAP

8b & 12a

BOROUGH OF

MANHATTAN

EFFECTIVE DATE
October 11, 2005
C. C. RESO. # **1206**

SCALE IN FEET

500 0 500

NOTE:

Indicates Zoning District Boundary.

The area enclosed by the dotted lines are rezoned by changing C1-7, C6-2, C8-4 and M1-5 Districts to R6A, C1-6A, C1-7, C1-7A, C4-4A and C6-2A Districts, and by establishing a C1-5 District within a proposed R6A District.

Indicates a C1-5 District.

(E) Indicates a City Environmental Quality Review Declaration, refer to C.E.Q.R. sheet.

THIS DIAGRAM IS FOR ILLUSTRATIVE PURPOSES ONLY.

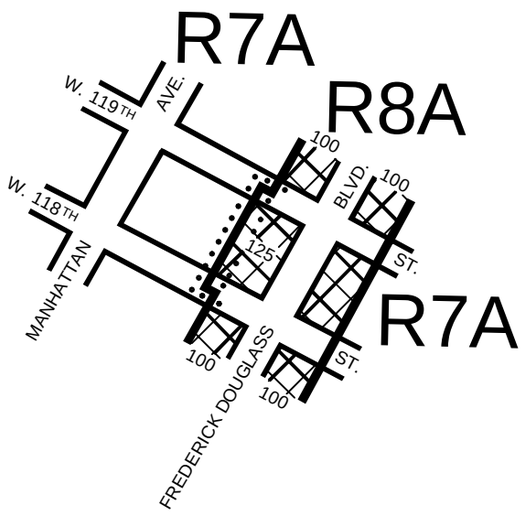

CITY PLANNING COMMISSION

CITY OF NEW YORK

DIAGRAM SHOWING

ZONING CHANGE

ON SECTIONAL MAP

6a

BOROUGH OF

MANHATTAN

EFFECTIVE DATE

December 21, 2005

C. C. RESO. # **1311**

SCALE IN FEET

400 0 400

NOTE:

Indicates Zoning District Boundary.

The area enclosed by the dotted line is rezoned by changing an R7A District to an R8A District and by establishing a C1-4 District within proposed R8A District.

Indicates a C1-4 District.

THIS DIAGRAM IS FOR ILLUSTRATIVE PURPOSES ONLY.

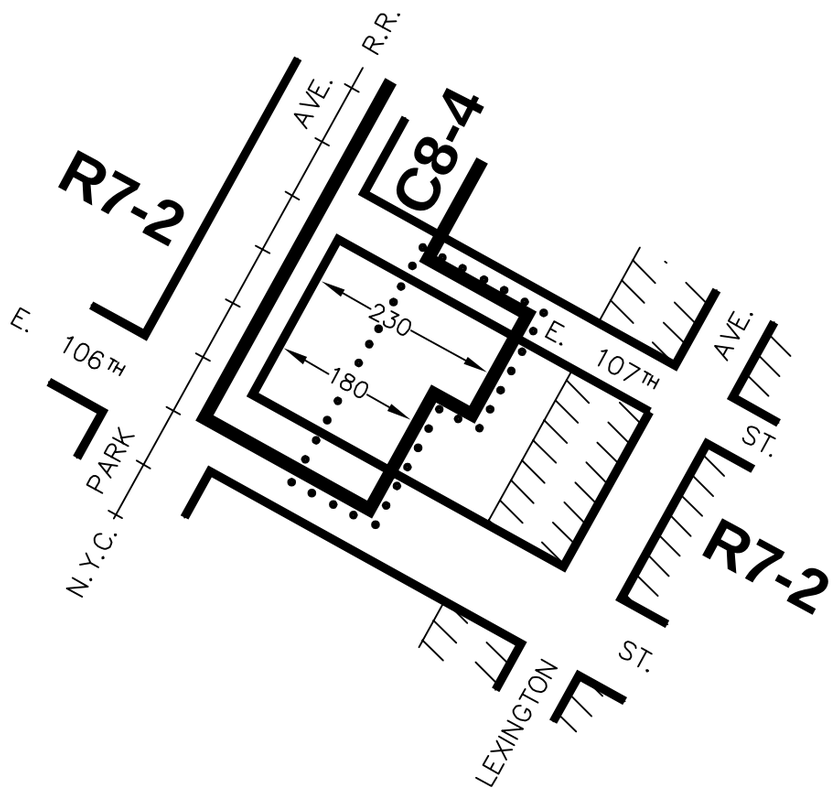

CITY PLANNING COMMISSION

CITY OF NEW YORK

DIAGRAM SHOWING
ZONING CHANGE
ON SECTIONAL MAP
6b

BOROUGH OF
MANHATTAN

EFFECTIVE DATE
December 21, 2005
C. C. RESO. # **1307**

SCALE IN FEET

200 0 200

NOTE:

Indicates Zoning District boundary.

The area enclosed by the dotted line is rezoned by changing from an R7-2 District to a C8-4 District.

Indicates a C1-5 District.

THIS DIAGRAM IS FOR ILLUSTRATIVE PURPOSES ONLY.

C.D. 5

C 060210 ZMM

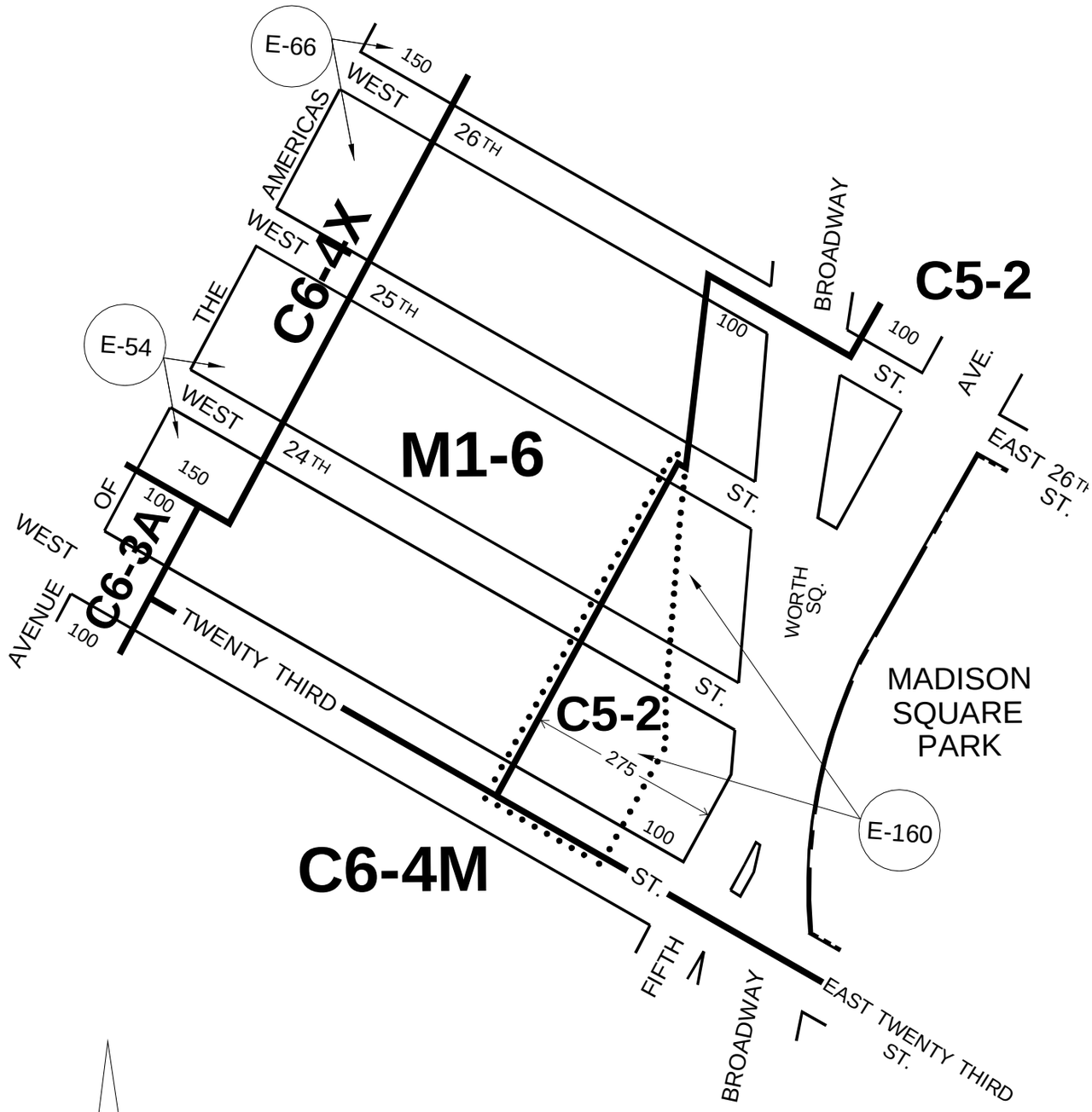

CITY PLANNING COMMISSION

CITY OF NEW YORK

DIAGRAM SHOWING

ZONING CHANGE

ON SECTIONAL MAP

8d

BOROUGH OF

MANHATTAN

EFFECTIVE DATE
April 26, 2006
C. C. RESO. # **284**

SCALE IN FEET

200 0 200

NOTE:

Indicates Zoning District Boundary.

The area enclosed by the dotted line is rezoned by changing from an M1-6 District to an C5-2 District.

E Indicates a City Environmental Quality Review Declaration, refer to C.E.Q.R. sheet.

THIS DIAGRAM IS FOR ILLUSTRATIVE PURPOSES ONLY.

C.D. 1 C 040543 ZMM

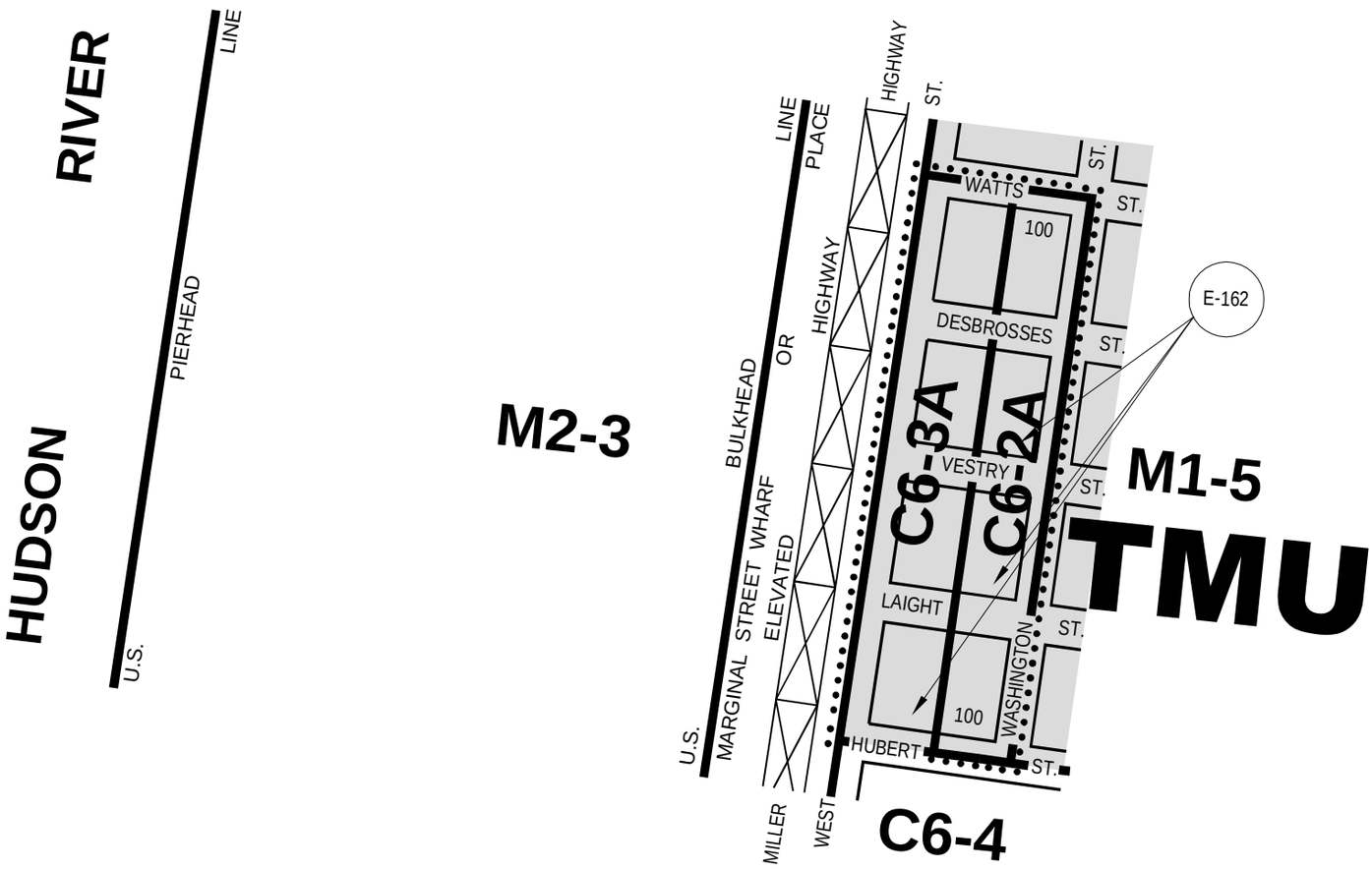

CITY PLANNING COMMISSION

CITY OF NEW YORK

DIAGRAM SHOWING

ZONING CHANGE

ON SECTIONAL MAP

12a

BOROUGH OF

MANHATTAN

EFFECTIVE DATE
September 13, 2006
C. C. RESO. # **525**

SCALE IN FEET

300 0 300

NOTE:

Indicates Zoning District boundary.

• • • • • • The area enclosed by the dotted line is rezoned by changing an M1–5 District to C6–2A and C6–3A Districts.

TMU Indicates a Special Tribeca Mixed Use District.

E Indicates a City Environmental Quality Review Declaration, refer to C.E.Q.R. sheet.

THIS DIAGRAM IS FOR ILLUSTRATIVE PURPOSES ONLY.

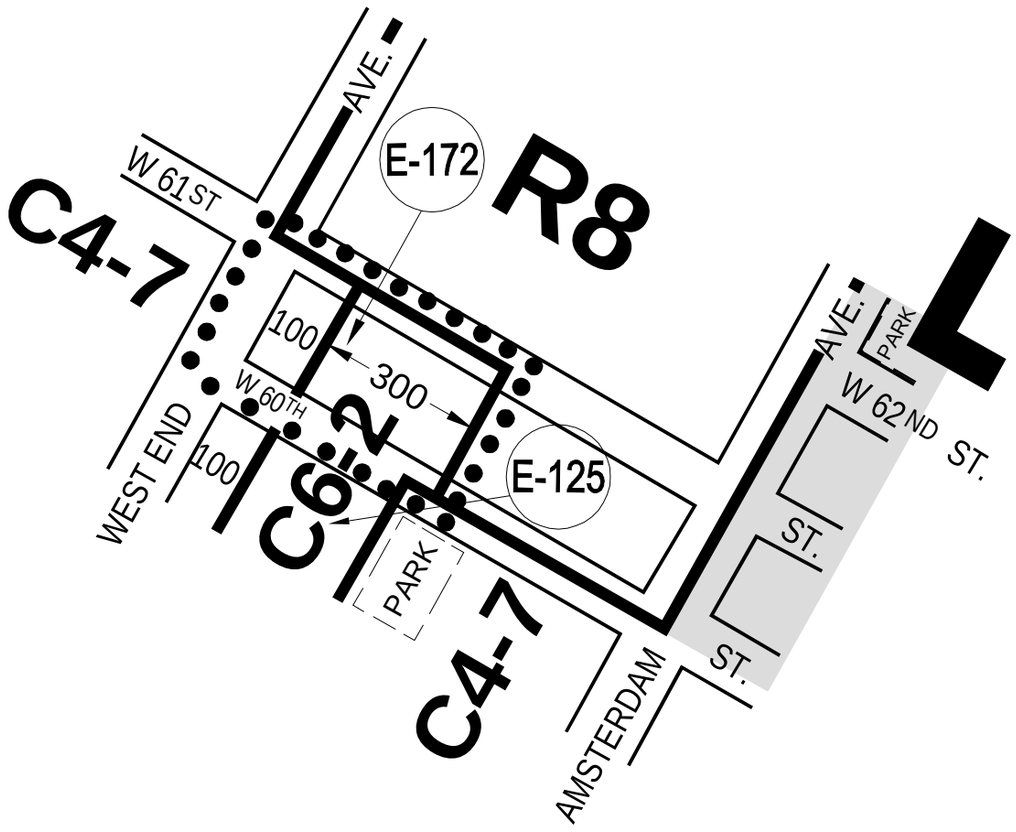

CITY PLANNING COMMISSION

CITY OF NEW YORK

DIAGRAM SHOWING

ZONING CHANGE

ON SECTIONAL MAP

8C

BOROUGH OF

MANHATTAN

EFFECTIVE DATE

February 28, 2007

C. C. RESO. # **734**

SCALE IN FEET

300 0 300

NOTE:

Indicates Zoning District Boundary.

The area enclosed by the dotted lines are rezoned by changing from an M1-6 District to C4-7 and C6-2 Districts.

L Indicates a Special Lincoln Square District.

E Indicates a City Environmental Quality Review Declaration, refer to C.E.Q.R. sheet.

THIS DIAGRAM IS FOR ILLUSTRATIVE PURPOSES ONLY.

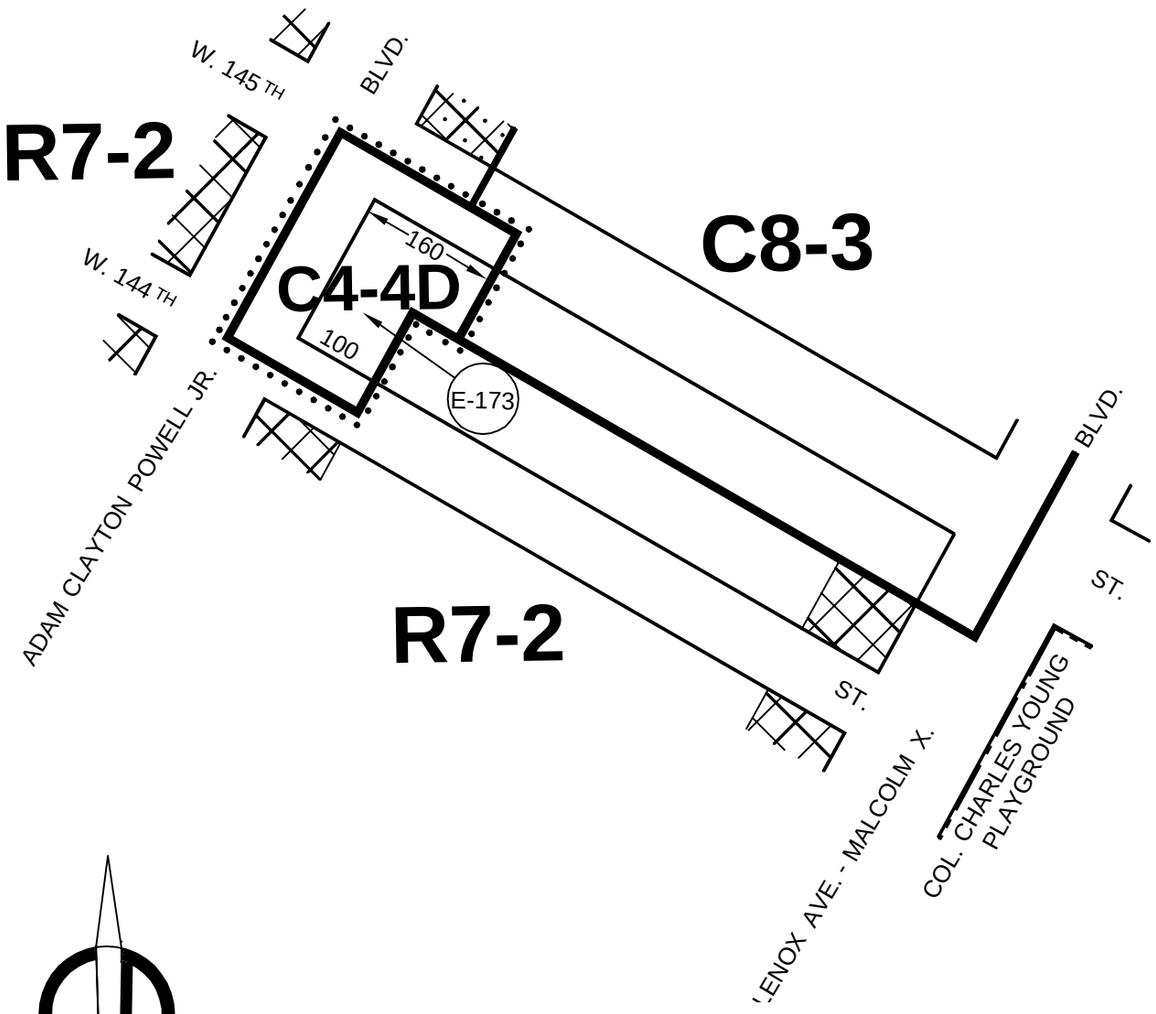

CITY PLANNING COMMISSION

CITY OF NEW YORK

DIAGRAM SHOWING

ZONING CHANGE

ON SECTIONAL MAP

6a

BOROUGH OF

MANHATTAN

EFFECTIVE DATE

March 28, 2007

C. C. RESO. # **791**

SCALE IN FEET

200 0 200

NOTE:

Indicates Zoning District Boundary.

The area eclosed by the dotted line is rezoned by eliminating a C1-4 District within an existing R7-2 District and by changing from R7-2 and C8-3 Districts to a C4-4D District.

Indicates a C1-4 District.

Indicates a C2-4 District.

(E) Indicates a City Environmental Quality Review Declaration, refer to C.E.Q.R. sheet.

THIS DIAGRAM IS FOR ILLUSTRATIVE PURPOSES ONLY.

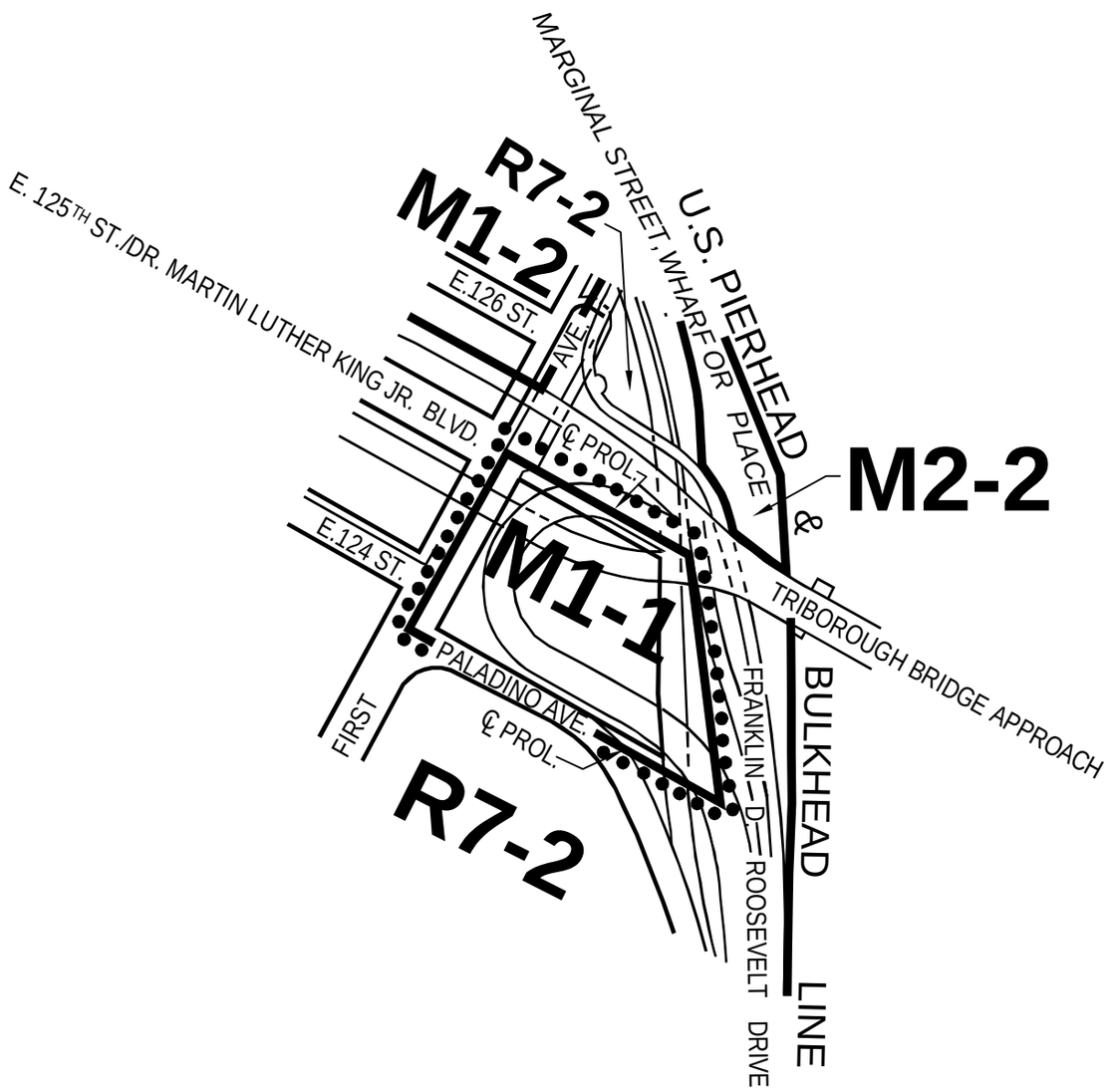

CITY PLANNING COMMISSION

CITY OF NEW YORK

ZONING CHANGE

ON SECTIONAL MAP

6B

BOROUGH OF

MANHATTAN

EFFECTIVE DATE

June 15, 2007

C. C. RESO. # **926**

SCALE IN FEET

400 0 400

NOTE:

Indicates Zoning District Boundary.

The area enclosed by the dotted line is rezoned by changing from an R7-2 District to an M1-1 District.

THIS DIAGRAM IS FOR ILLUSTRATIVE PURPOSES ONLY.

C.D. 7

C 070427 ZMM

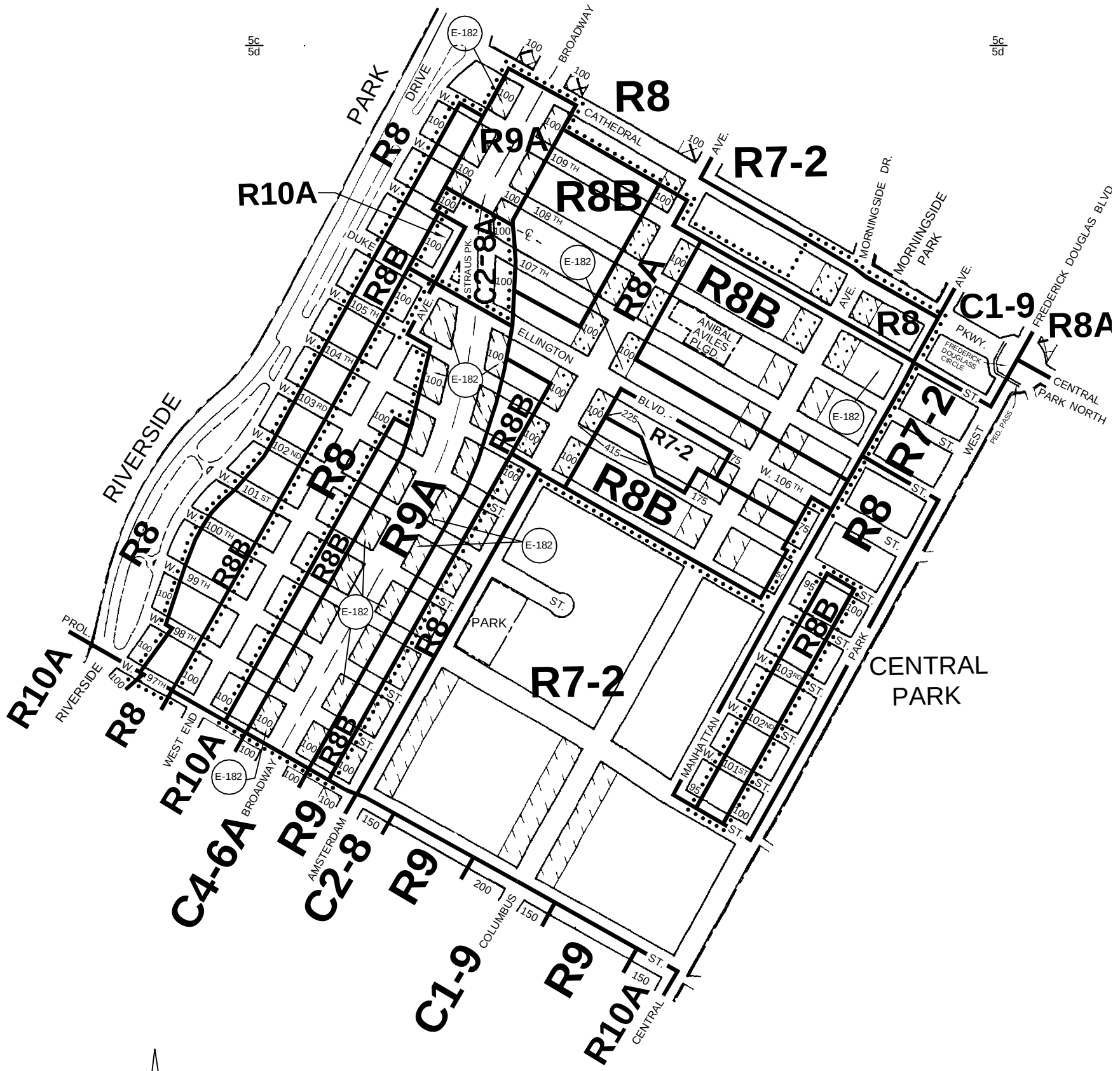

CITY PLANNING COMMISSION

CITY OF NEW YORK

DIAGRAM SHOWING

ZONING CHANGE

ON SECTIONAL MAP

5d

BOROUGH OF

MANHATTAN

SCALE IN FEET

600 0 600

EFFECTIVE DATE

September 25, 2007

C. C. RESO. # 1073

NOTE:

Indicates Zoning District Boundary.

• • • • • • The areas enclosed by the dotted lines are rezoned by changing from R7-2 and R8 Districts to R8, R8A, R8B and R9A Districts.

Indicates a C1-4 District.

Indicates a C1-5 District.

Indicates a C2-5 District.

E Indicates a City Environmental Quality Review Declaration, refer to C.E.Q.R. sheet.

THIS DIAGRAM IS FOR ILLUSTRATIVE PURPOSES ONLY.

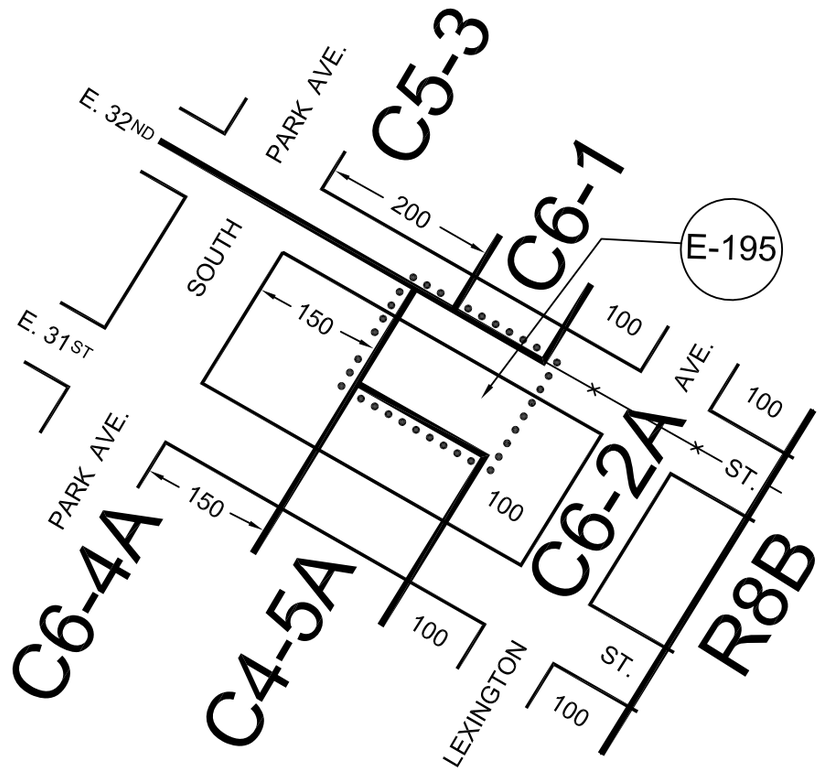

CITY PLANNING COMMISSION

CITY OF NEW YORK

DIAGRAM SHOWING

ZONING CHANGE

ON SECTIONAL MAP

8d

BOROUGH OF

MANHATTAN

EFFECTIVE DATE

December 11, 2007

C. C. RESO. # **1183**

SCALE IN FEET

200 0 200

NOTE:

Indicates Zoning District Boundary.

The area enclosed by the dotted line is rezoned by changing from a C4-5A District to a C6-2A District.

E Indicates a City Environmental Quality Review Declaration, refer to C.E.Q.R. sheet.

THIS DIAGRAM IS FOR ILLUSTRATIVE PURPOSES ONLY.

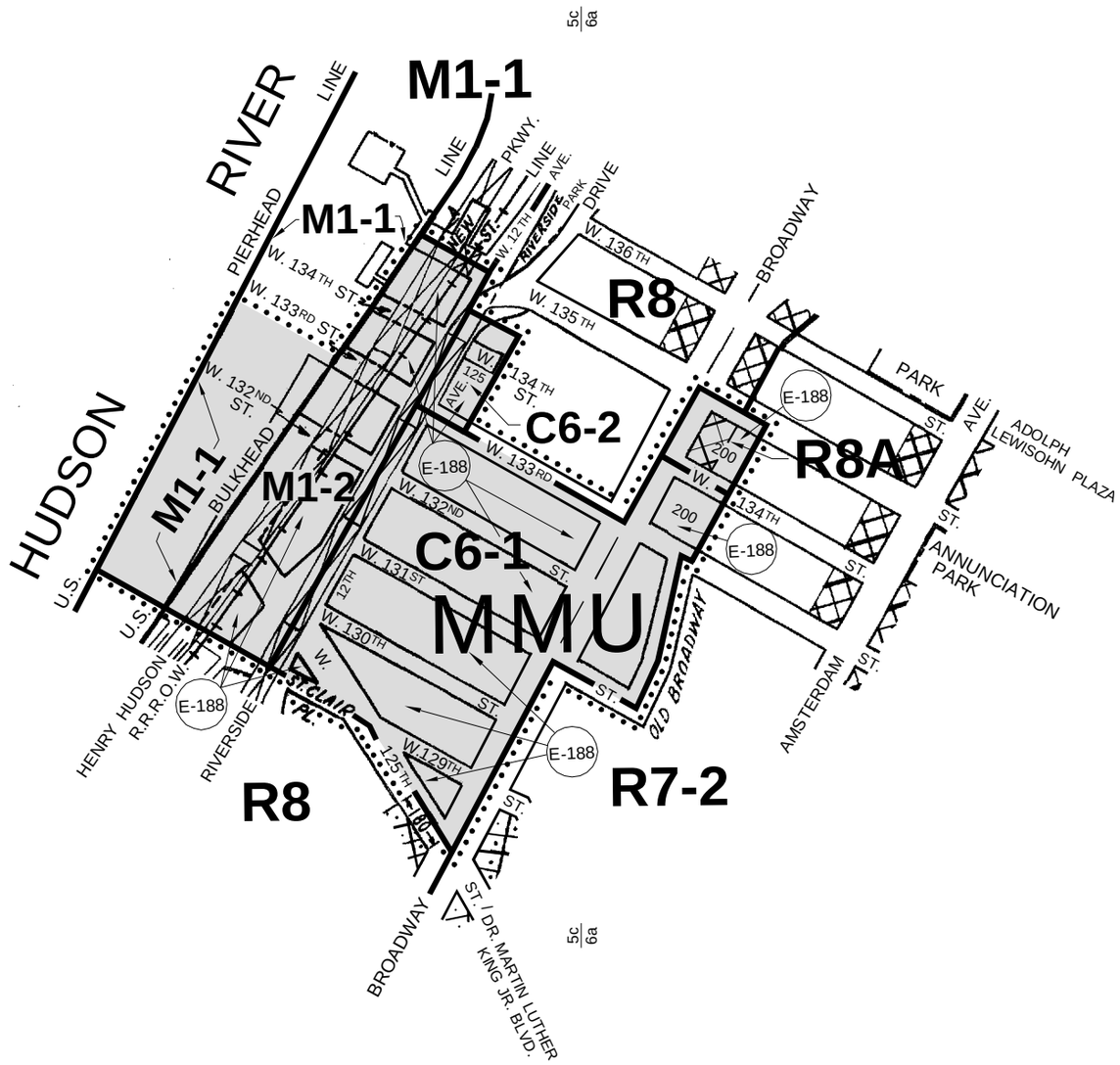

CITY PLANNING COMMISSION

CITY OF NEW YORK

DIAGRAM SHOWING

ZONING CHANGE

ON SECTIONAL MAPS

5c & 6a

BOROUGH OF

MANHATTAN

SCALE IN FEET

600 0 600

EFFECTIVE DATE

December 19, 2007

C. C. RESO. # **1201**

NOTE:

Indicates Zoning District Boundary.

• • • • • • The area enclosed by the doted line is rezoned by changing M1-1, M1-2, M2-3 and M3-1 District to R8A, C6-1, C6-2, M1-1 and M1-2 Districts, by establishing a C1-4 District within an adopted R8A District, and by establishing a Special Manhattanville Mixed Use District.

Indicates a C1-4 District.

Indicates a C2-4 District.

MMU Indicates a Special Manhattanville Mixed Use District (MMU).

(E) Indicates a City Environmental Quality Review Declaration, refer to C.E.Q.R. sheet.

THIS DIAGRAM IS FOR ILLUSTRATIVE PURPOSES ONLY.

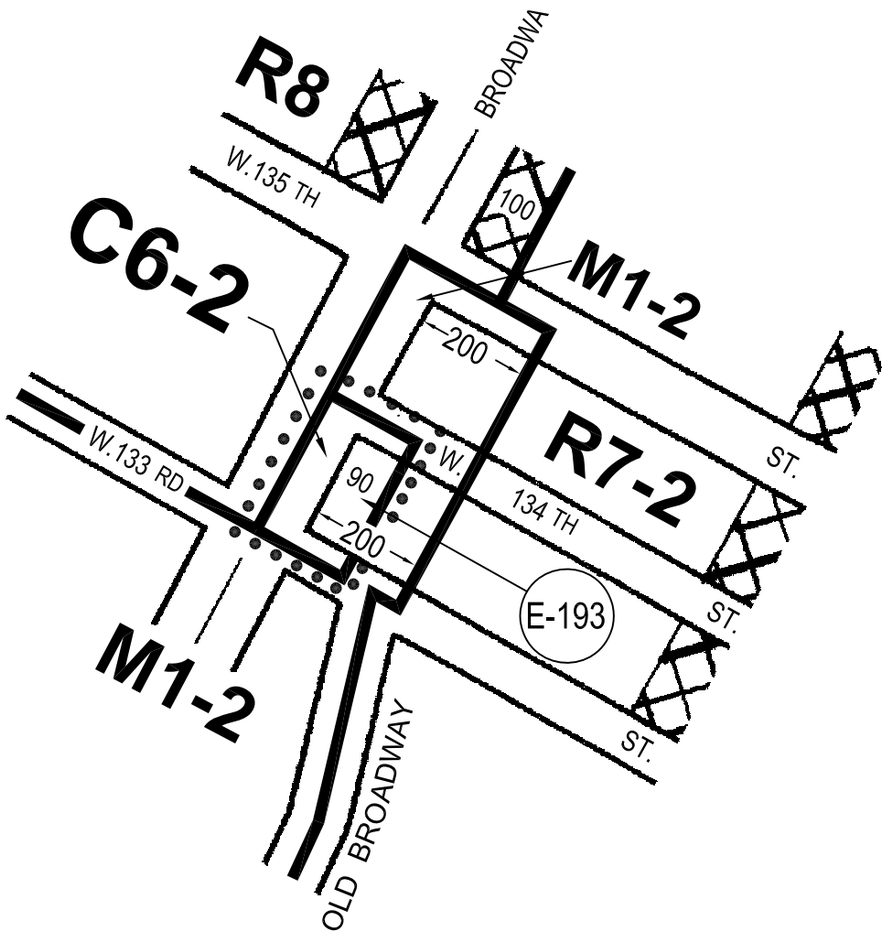

CITY PLANNING COMMISSION

CITY OF NEW YORK

DIAGRAM SHOWING PROPOSED

ZONING CHANGE

ON SECTIONAL MAPS

6a

BOROUGH OF

MANHATTAN

SCALE IN FEET

300 0 300

EFFECTIVE DATE

January 30, 2008

C. C. RESO. # **1237**

NOTE:

Indicates Zoning District Boundary.

The area enclosed by the doted line is proposed to be rezoned by changing from an M1-2 District to a C6-2 District.

Indicates a C1-4 District.

E Indicates a City Environmental Quality Review Declaration, refer to C.E.Q.R. sheet.

THIS DIAGRAM IS FOR ILLUSTRATIVE PURPOSES ONLY.

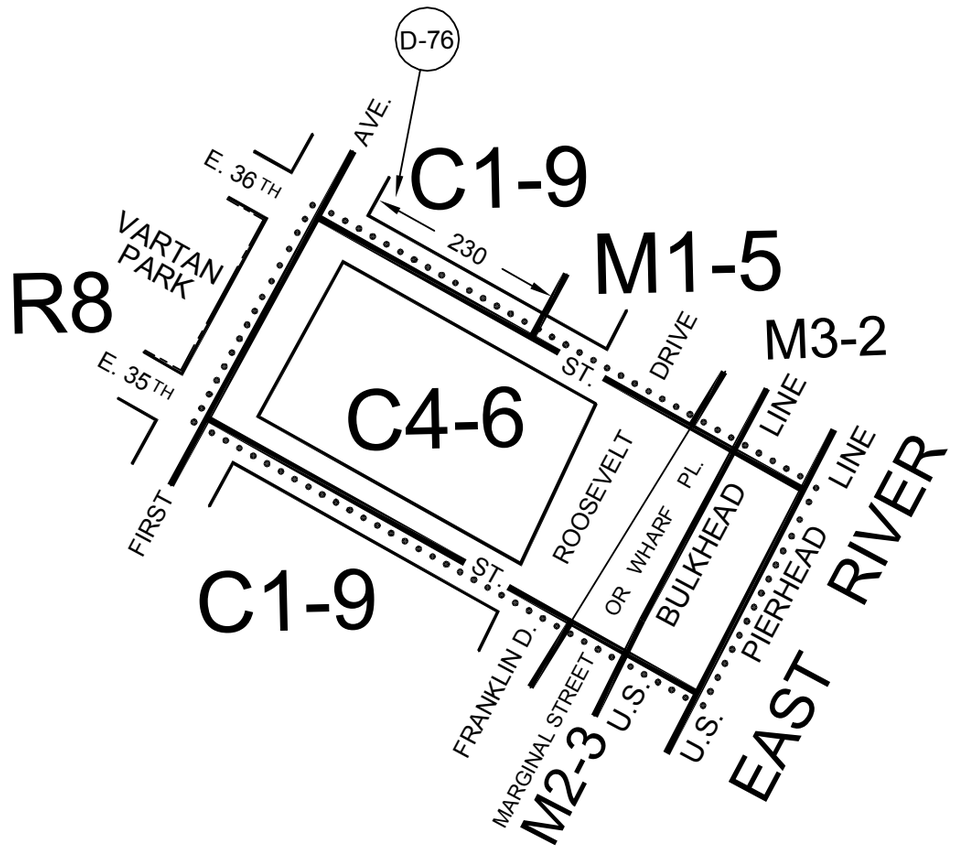

CITY PLANNING COMMISSION

CITY OF NEW YORK

DIAGRAM SHOWING

ZONING CHANGE

ON SECTIONAL MAP

8d

BOROUGH OF

MANHATTAN

EFFECTIVE DATE

March 26, 2008

C. C. RESO. # **1336**

SCALE IN FEET

200 0 200

NOTE:

Indicates Zoning District Boundary.

The area enclosed by the dotted line is rezoned by changing from M3-2 and M1-5 Districts to a C4-6 District.

(D) Indicates a Restrictive Declaration Area, refer to R.D. sheet.

THIS DIAGRAM IS FOR ILLUSTRATIVE PURPOSES ONLY.

C.D. 6

C 070529 ZMM

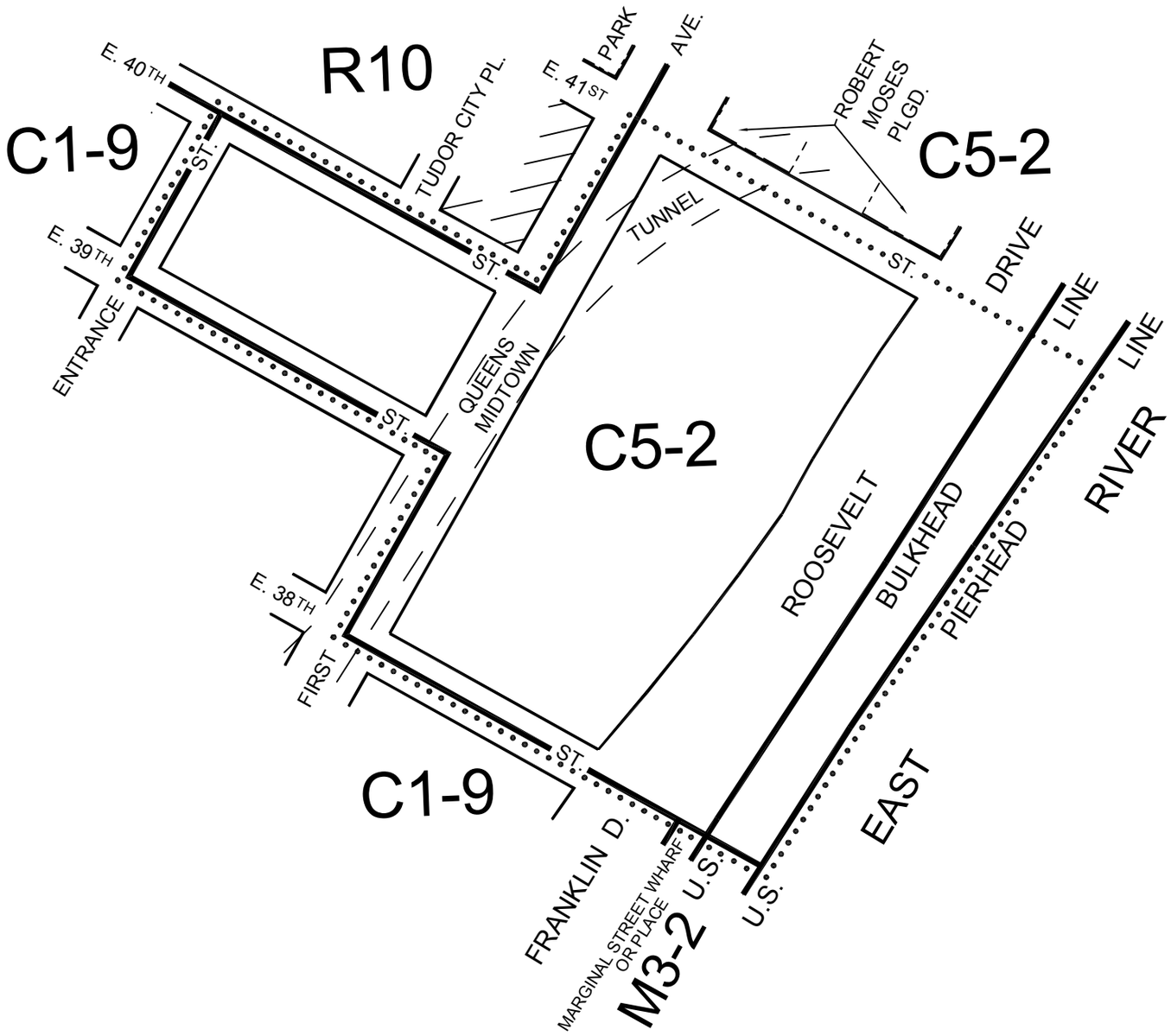

CITY PLANNING COMMISSION

CITY OF NEW YORK

DIAGRAM SHOWING

ZONING CHANGE

ON SECTIONAL MAP

8d

BOROUGH OF

MANHATTAN

EFFECTIVE DATE

March 26, 2008

C. C. RESO. # **1341**

SCALE IN FEET

200 0 200

NOTE:

Indicates Zoning District Boundary.

The area enclosed by the dotted line is rezoned by changing from M3-2 and C1-9 Districts to a C5-2 District.

Indicates a C1-5 District.

THIS DIAGRAM IS FOR ILLUSTRATIVE PURPOSES ONLY.

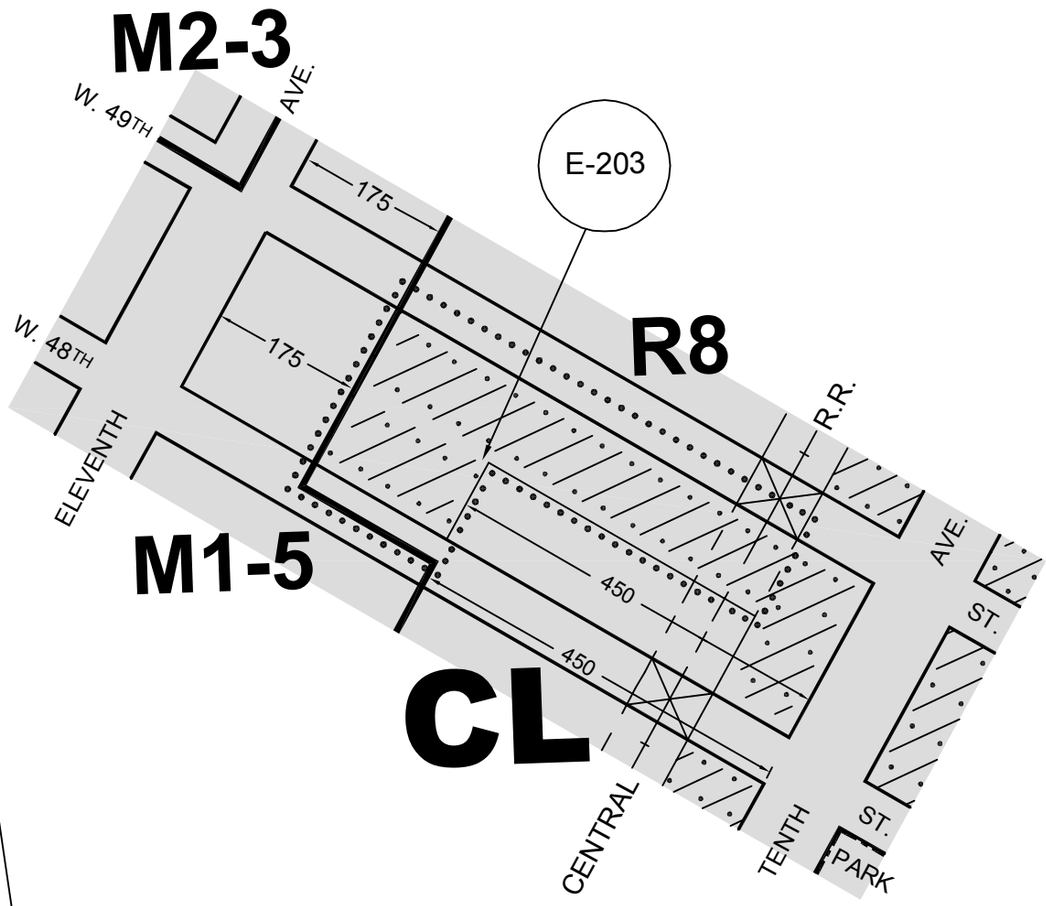

CITY PLANNING COMMISSION

CITY OF NEW YORK

DIAGRAM SHOWING PROPOSED

ZONING CHANGE

ON SECTIONAL MAP

8c

BOROUGH OF

MANHATTAN

SCALE IN FEET

200 0 200

EFFECTIVE DATE

Adopted 16, 2008

C. C. RESO. # **1365**

NOTE:

Indicates Zoning District Boundary.

The area enclosed by the dotted line is rezoned by changing from an M1-5 District to an R8 District and by establishing a C2-5 District within a adopted R8 District.

Indicates a C2-5 District.

CL Indicates a Special Clinton District.

E Indicates a City Environmental Quality Review Declaration, refer to C.E.Q.R. sheet.

THIS DIAGRAM IS FOR ILLUSTRATIVE PURPOSES ONLY.

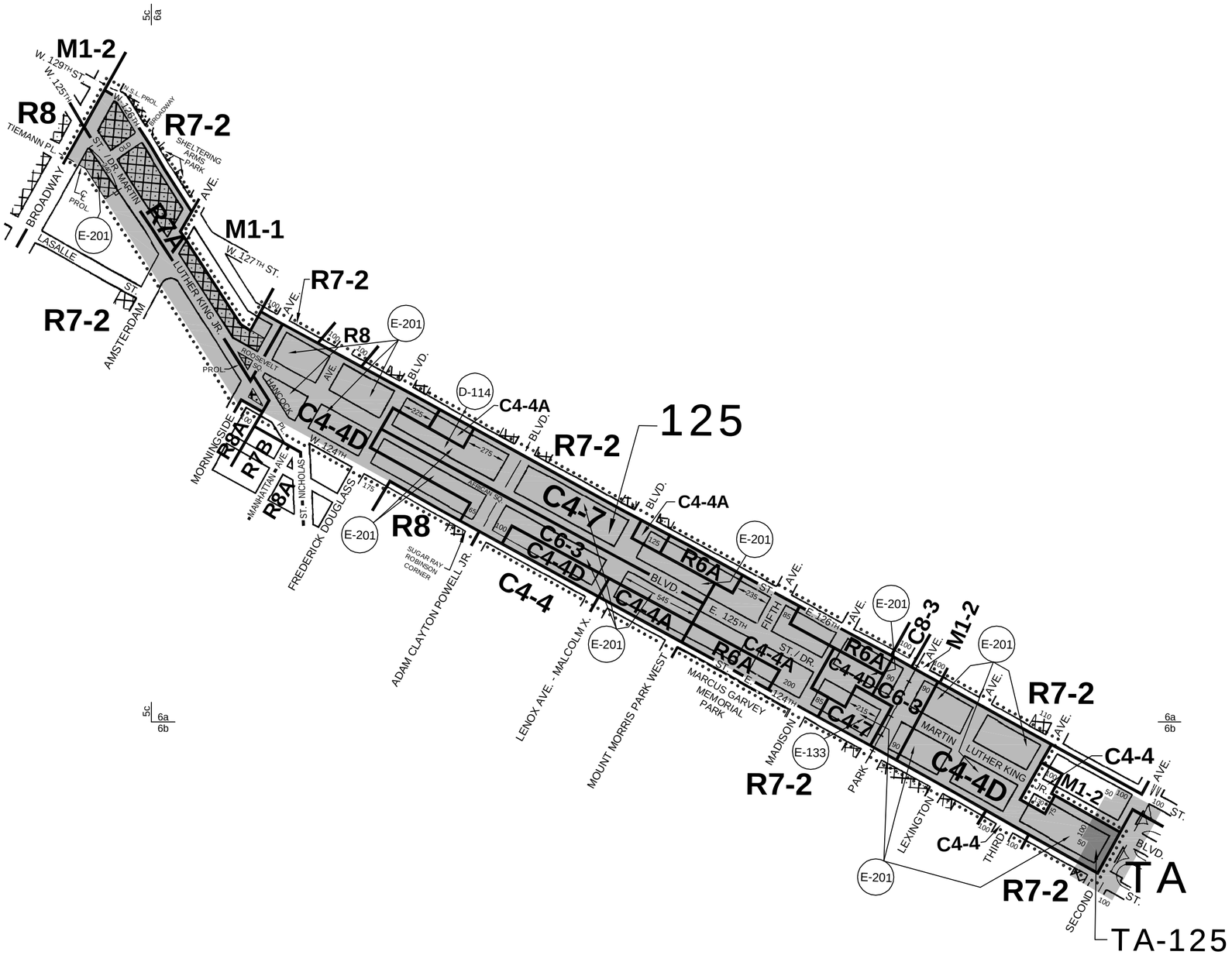

CITY PLANNING COMMISSION

CITY OF NEW YORK

DIAGRAM SHOWING PROPOSED

ZONING CHANGE

ON SECTIONAL MAPS

5c, 6a & 6b

BOROUGH OF

MANHATTAN

EFFECTIVE DATE

April 30, 2008

C. C. RESO. # **1408**

SCALE IN FEET

600 0 600

NOTE:

Indicates Zoning District Boundary.

The area enclosed by the dotted line is proposed to be rezoned by eliminating from within an existing R7-2 District a C1-4 District, by changing R7-2, C4-4, C4-4A, C4-5 and M1-2 Districts to R6A, R7A, C4-4A, C4-4D, C4-7 and C6-3 Districts, by establishing within an existing R7-2 District a C2-4 District, and by establishing a Special 125th Street District (125).

Indicates a C1-2 District.

Indicates a C2-2 District.

Indicates a C2-4 District.

125 Indicates a Special 125th Street District.

TA-125 Indicates a Special Transit Land Use - 125th Street District.

TA Indicates a Special Transit Land Use District.

(D) Indicates a Restrictive Declaration Area, refer to R.D. sheet.

(E) Indicates a City Environmental Quality Review Declaration, refer to C.E.Q.R. sheet.

THIS DIAGRAM IS FOR ILLUSTRATIVE PURPOSES ONLY.

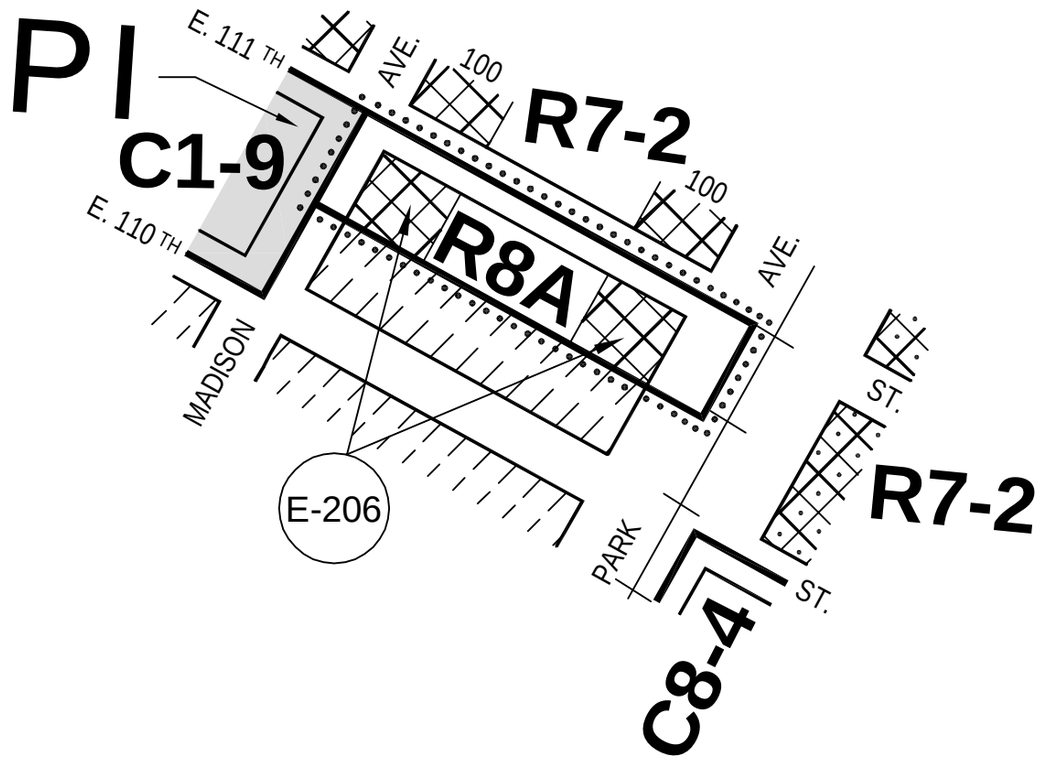

CITY PLANNING COMMISSION

CITY OF NEW YORK

DIAGRAM SHOWING

ZONING CHANGE

ON SECTIONAL MAP

6b

BOROUGH OF

MANHATTAN

SCALE IN FEET

200 0 200

EFFECTIVE DATE

April 30, 2008

C. C. RESO. # **1403**

NOTE:

Indicates Zoning District Boundary.

The area enclosed by the dotted line rezoned by changing from an R7-2 District to an R8A District.

Indicates a C1-4 District.

Indicates a C1-5 District.

Indicates a C2-4 District.

PI Indicates a Special Park Improvment District.

E Indicates a City Environmental Quality Review Declaration, refer to C.E.Q.R. sheet.

THIS DIAGRAM IS FOR ILLUSTRATIVE PURPOSES ONLY.

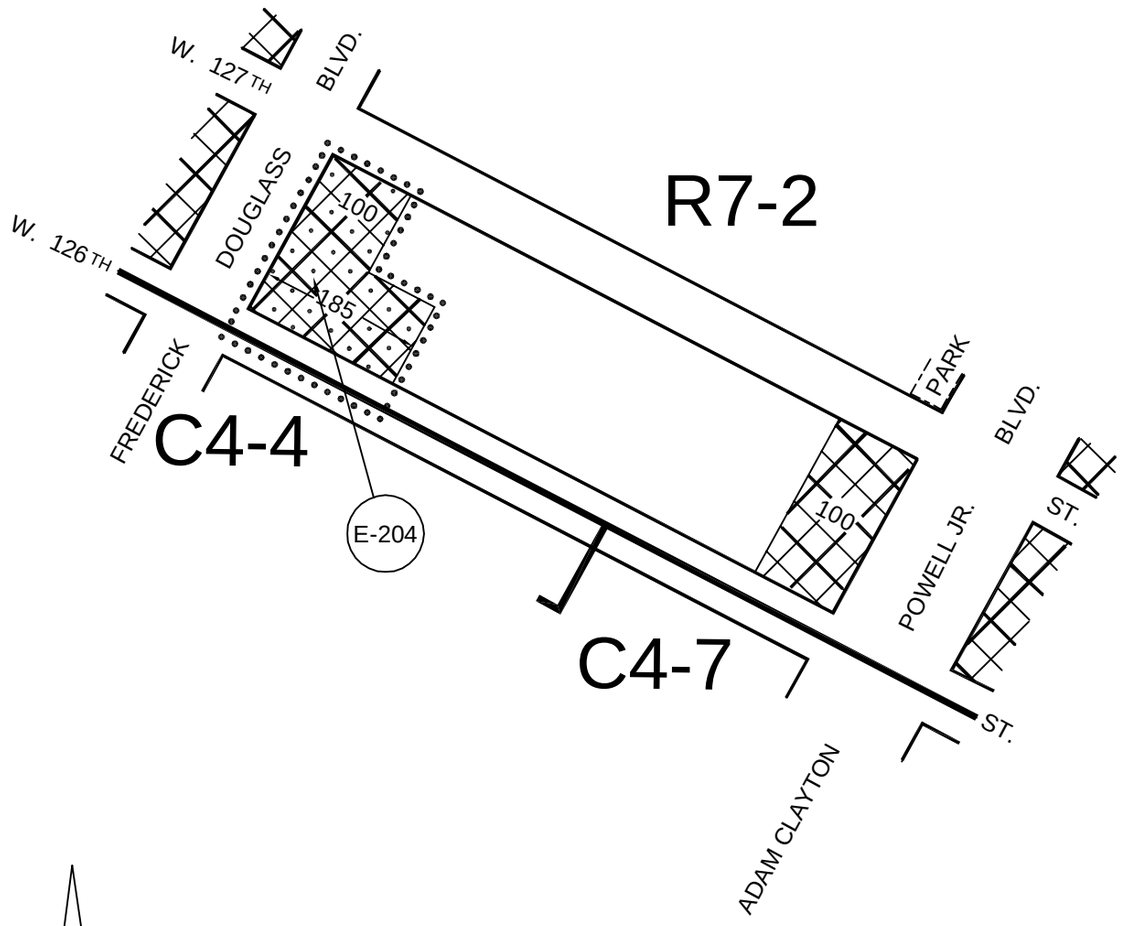

CITY PLANNING COMMISSION

CITY OF NEW YORK

DIAGRAM SHOWING

ZONING CHANGE

ON SECTIONAL MAP

6a

BOROUGH OF

MANHATTAN

EFFECTIVE DATE

May 14, 2008

C. C. RESO. # **1429**

SCALE IN FEET

200 0 200

NOTE:

Indicates Zoning District Boundary.

The area enclosed by the dotted line is rezoned by eliminating a C1-4 District and establishing a C2-4 District within an existing R7-2 District.

Indicates a C1-4 District.

Indicates a C2-4 District.

E — Indicates a City Environmental Quality Review Declaration, refer to C.E.Q.R. sheet.

THIS DIAGRAM IS FOR ILLUSTRATIVE PURPOSES ONLY.

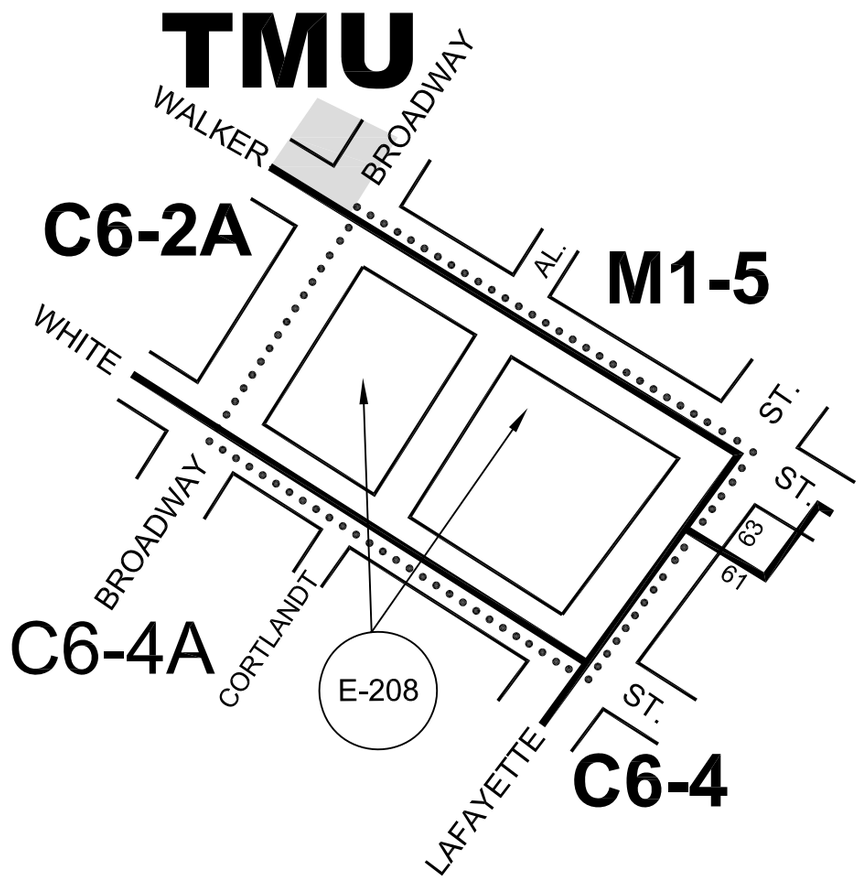

CITY PLANNING COMMISSION

CITY OF NEW YORK

ZONING CHANGE

ON SECTIONAL MAP

30C

BOROUGH OF

QUEENS

EFFECTIVE DATE

June 29, 2008

C. C. RESO. # **1535**

SCALE IN FEET

200 0 200

NOTE:

Indicates Zoning District Boundary.

The area enclosed by the dotted line is proposed to be rezoned by changing from an M1-5 Disrtict to a C6-2A District.

TMU Indicates a Special Tribeca Mixed Use District.

E Indicates a City Environmental Quality Review Declaration, refer to C.E.Q.R. sheet.

THIS DIAGRAM IS FOR ILLUSTRATIVE PURPOSES ONLY.

C.D. 10 C 080219 ZMM

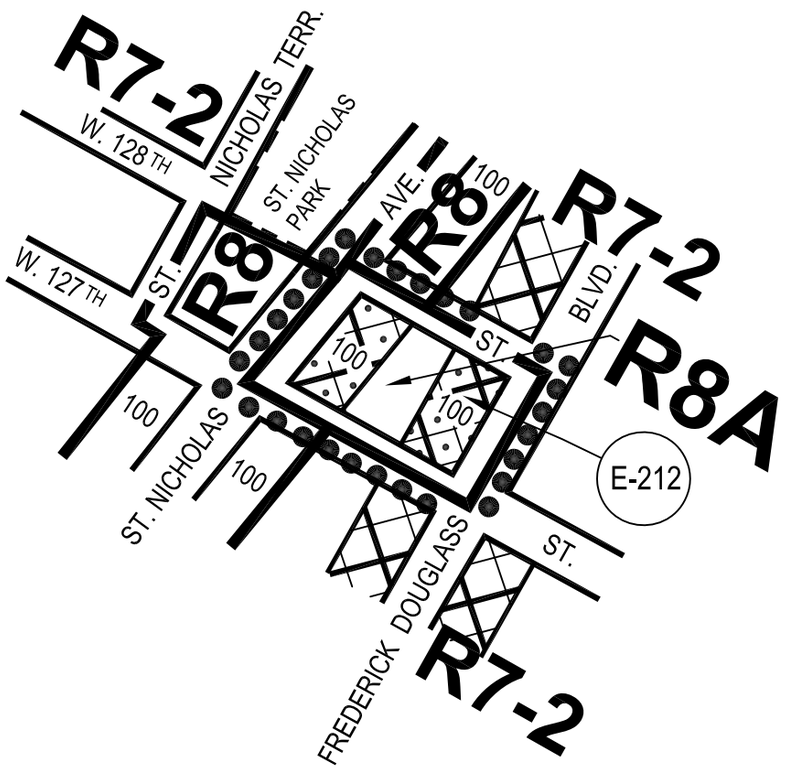

CITY PLANNING COMMISSION

CITY OF NEW YORK

DIAGRAM SHOWING

ZONING CHANGE

ON SECTIONAL MAP

6a

BOROUGH OF

MANHATTAN

EFFECTIVE DATE

June 29, 2008

C. C. RESO. # **1519**

SCALE IN FEET

300 0 300

NOTE:

Indicates Zoning District Boundary.

The area enclosed by the dotted line is rezoned by eliminating a C1-4 District from within an existing R7-2 District, by changing R7-2 and R8 Districts to an R8A District, and by establishing C2-4 Districts within the proposed R8A District.

Indicates a C1-4 District.

Indicates a C2-4 District.

E Indicates a City Environmental Quality Review Declaration, refer to C.E.Q.R. sheet.

THIS DIAGRAM IS FOR ILLUSTRATIVE PURPOSES ONLY.

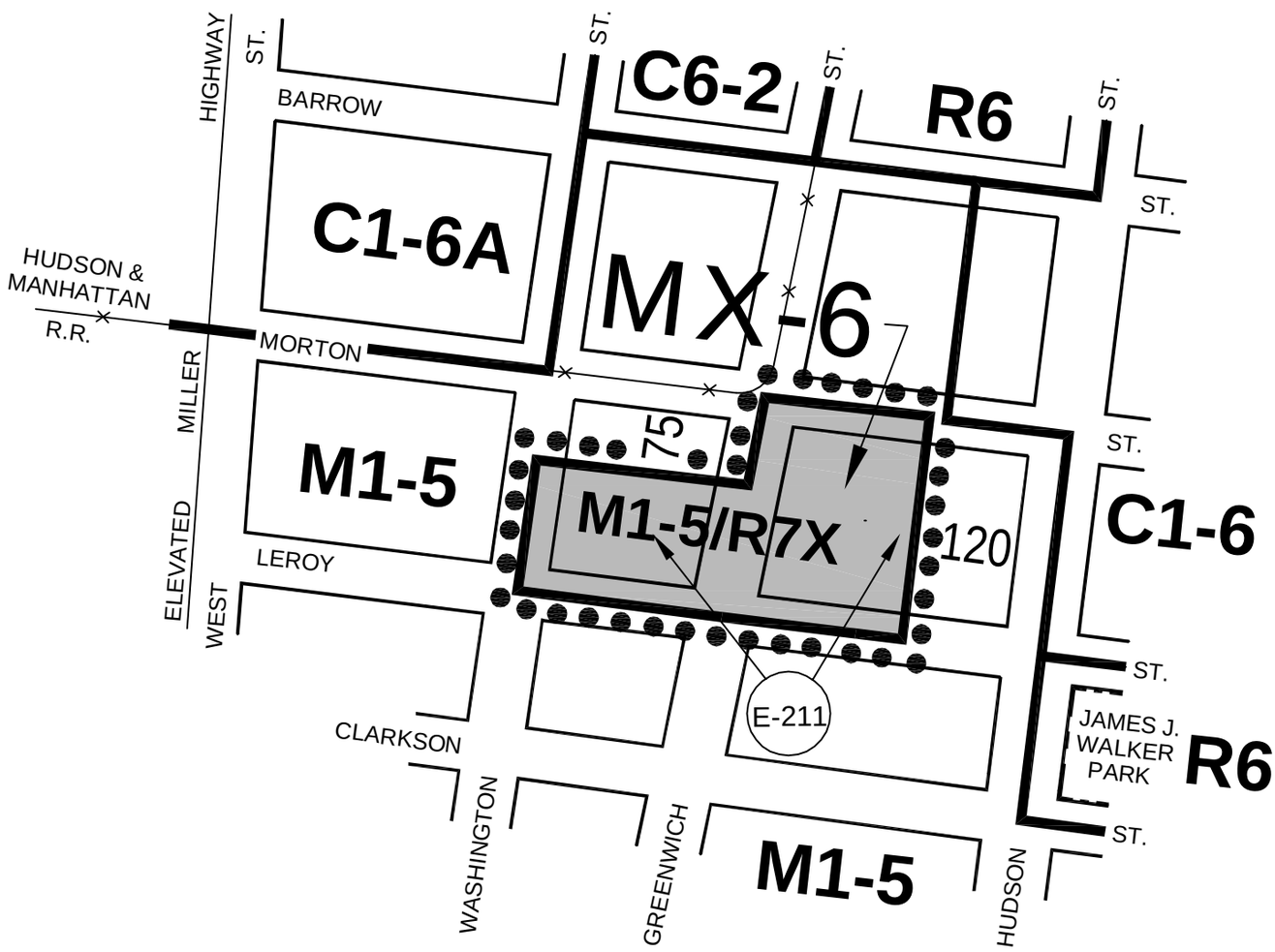

CITY PLANNING COMMISSION

CITY OF NEW YORK

DIAGRAM SHOWING

ZONING CHANGE

ON SECTIONAL MAP

12a

BOROUGH OF

MANHATTAN

EFFECTIVE DATE

July 23, 2008

C. C. RESO. # **1555**

SCALE IN FEET

200 0 200

NOTE:

Indicates Zoning District Boundary.

The area enclosed by the dotted line is rezoned by changing from an M1-5 District to an M1-5/R7X District.

Indicates a Special Mixed Use District(MX-6).

(E) Indicates a City Environmental Quality Review Declaration, refer to C.E.Q.R. sheet.

THIS DIAGRAM IS FOR ILLUSTRATIVE PURPOSES ONLY.

C.D. 11 C 080333 ZMM

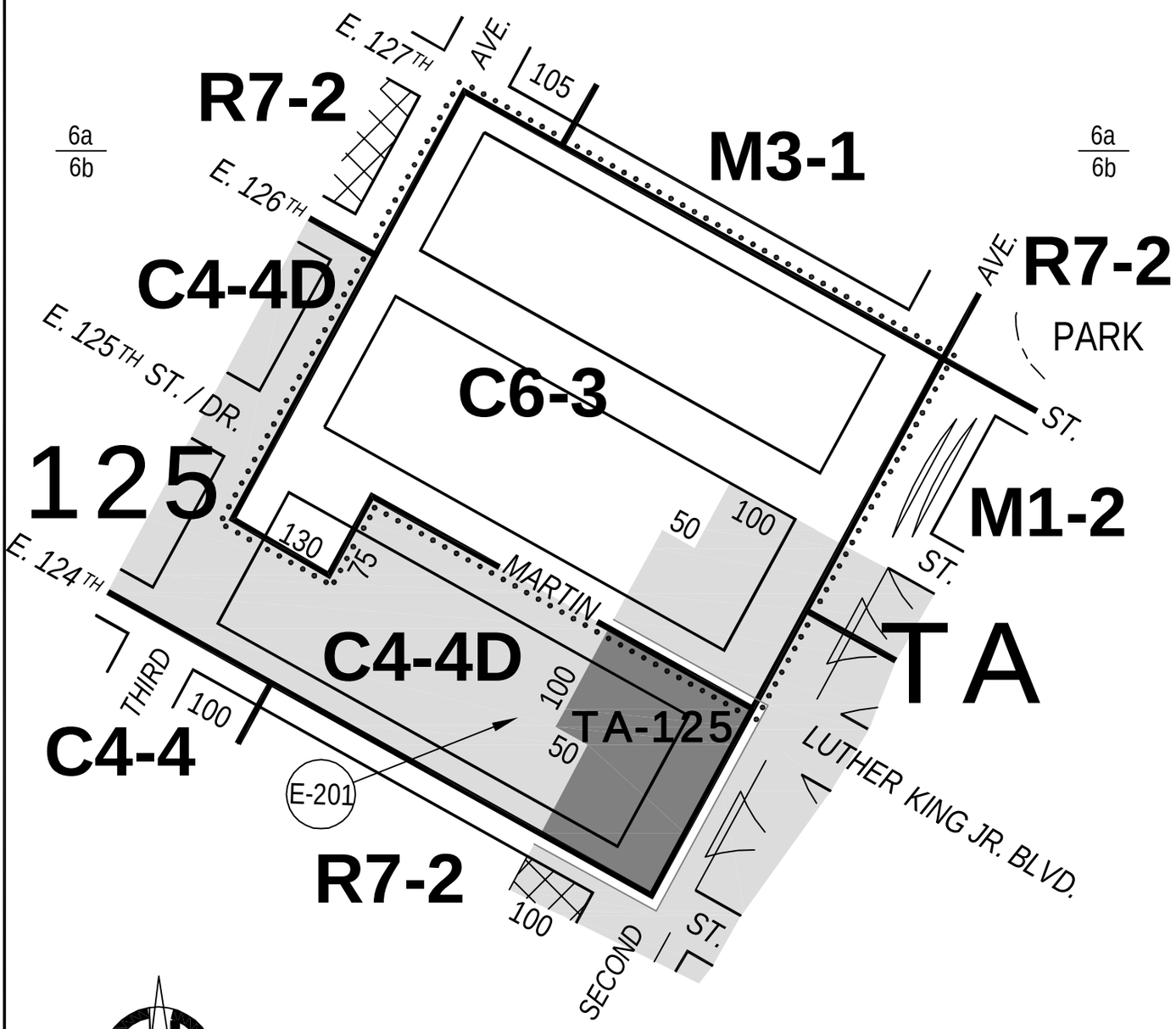

CITY PLANNING COMMISSION

CITY OF NEW YORK

DIAGRAM SHOWING

ZONING CHANGE

ON SECTIONAL MAPS

6a & 6b

BOROUGH OF

MANHATTAN

EFFECTIVE DATE

October 7, 2008

C. C. RESO. # **1651**

SCALE IN FEET

200 0 200

NOTE:

Indicates Zoning District Boundary.

The area enclosed by the dotted line is rezoned by changing R7-2, M1-2 and C4-4 Districts to a C6-3 District.

Indicates a C1-2 District.

125 Indicates a Special 125th Street District.

TA-125 Indicates a Special Transit Land Use - 125th Street District.

TA Indicates a Special Transit Land Use District.

(E) Indicates a City Environmental Quality Review Declaration, refer to C.E.Q.R. sheet.

Note: This sketch map reflects proposed rezoning (C 080099(A)ZMM) which was approved by the City Planning Commission on March 10, 2008 (Cal. No. 2) and pending before the City Council.

THIS DIAGRAM IS FOR ILLUSTRATIVE PURPOSES ONLY.

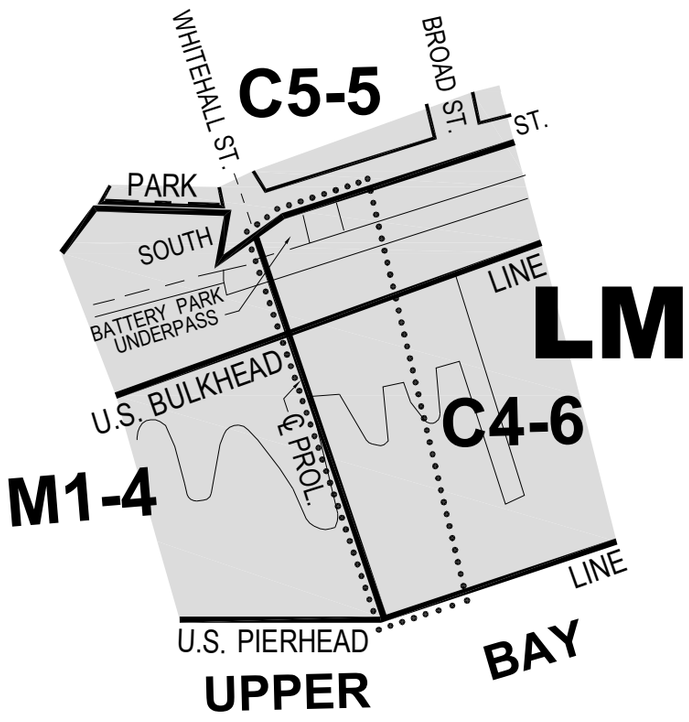

CITY PLANNING COMMISSION

CITY OF NEW YORK

DIAGRAM SHOWING

ZONING CHANGE

ON SECTIONAL MAP

12b

BOROUGH OF

MANHATTAN

EFFECTIVE DATE

March 11, 2009

C. C. RESO. # **1862**

SCALE IN FEET

300 0 300

NOTE:

Indicates Zoning District Boundary.

The area enclosed by the dotted line is rezoned by changing from an M1-4 District to a C4-6 District.

LM Indicates a Special Lower Manhattan Use District.

THIS DIAGRAM IS FOR ILLUSTRATIVE PURPOSES ONLY.

C.D. 3

C 080397(A) ZMM

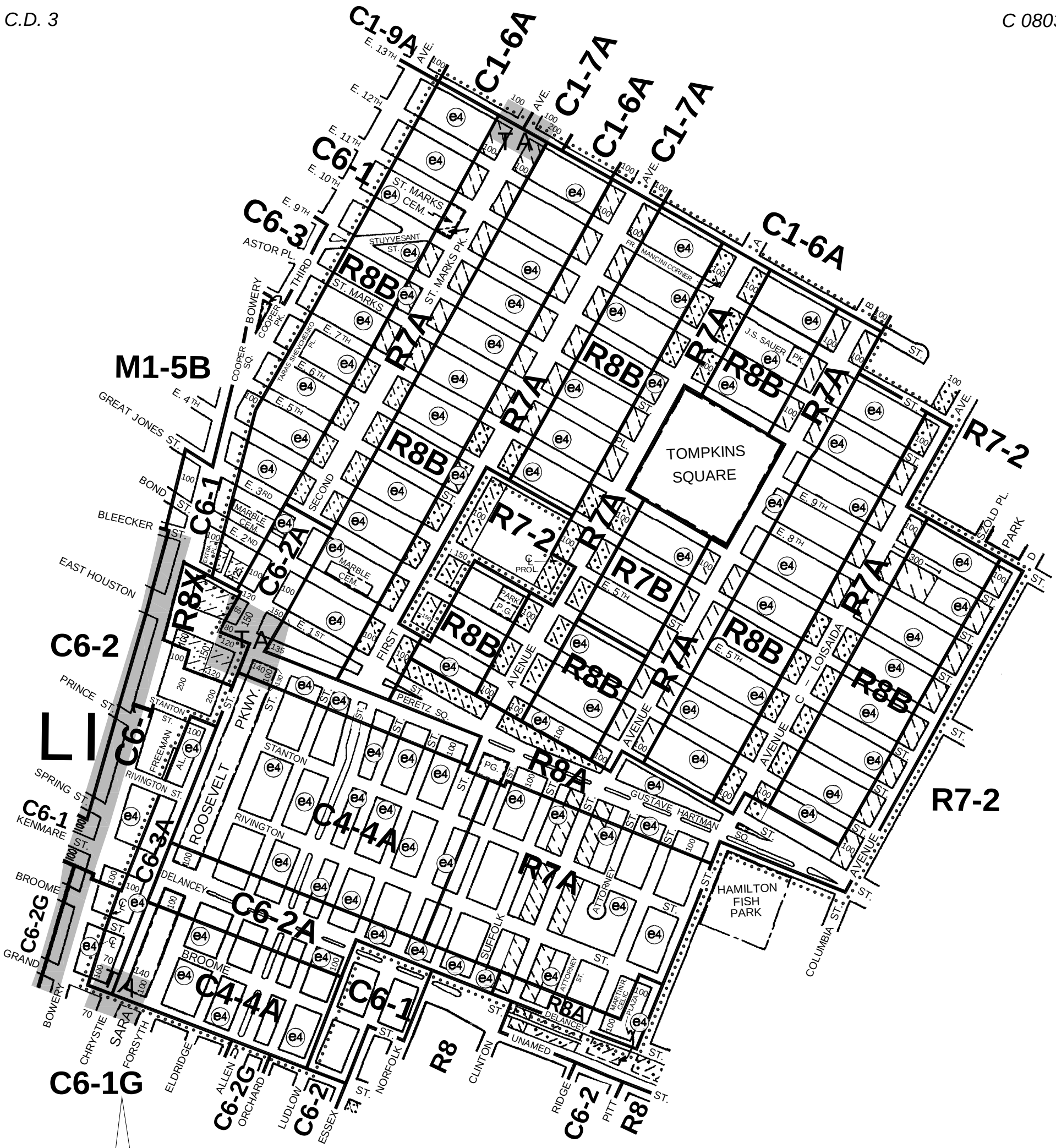

CITY PLANNING COMMISSION

CITY OF NEW YORK

DIAGRAM SHOWING

ZONING CHANGE

ON SECTIONAL MAP

12c

BOROUGH OF

MANHATTAN

SCALE IN FEET

600 0 600

EFFECTIVE DATE

November 19, 2008

C. C. RESO. # **1715**

NOTE:

Indicates Zoning District Boundary.

The area enclosed by the dotted line is rezoned by changing R7-2 and C6-1 Districts to R7A, R7B, R8A, R8B, C4-4A and C6-2A Districts, and by establishing within adopted R7A District a C2-5 District.

Indicates a C1-5 District.

Indicates a C2-5 District.

TA Indicates a Special Transit Land Use District.

LI Indicates a Special Little Italy District.

(E) Indicates a City Environmental Quality Review Declaration, refer to C.E.Q.R. sheet.

(e4) Indicates a City Environmental Quality Review Declaration E-216, refer to C.E.Q.R. sheet.

THIS DIAGRAM IS FOR ILLUSTRATIVE PURPOSES ONLY.

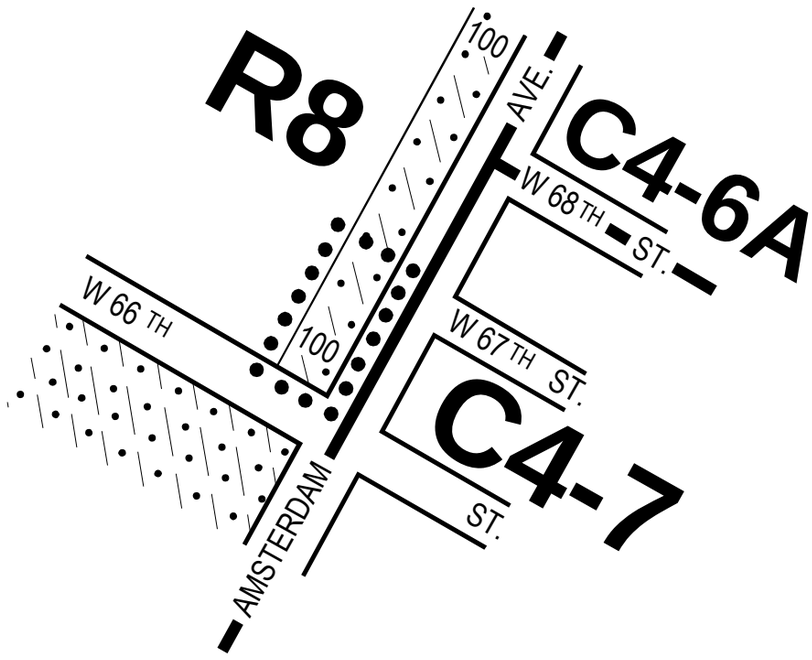

CITY PLANNING COMMISSION

CITY OF NEW YORK

DIAGRAM SHOWING PROPOSED

ZONING CHANGE

ON SECTIONAL MAP

8c

BOROUGH OF

MANHATTAN

SCALE IN FEET

300 0 300

EFFECTIVE DATE

April 22, 2009

C. C. RESO. # **1945**

NOTE:

Indicates Zoning District Boundary.

The areas enclosed by the dotted lines are rezoned by establishing an C2-5 District within an existing R8 District.

Indicates a C2-5 District.

THIS DIAGRAM IS FOR ILLUSTRATIVE PURPOSES ONLY.

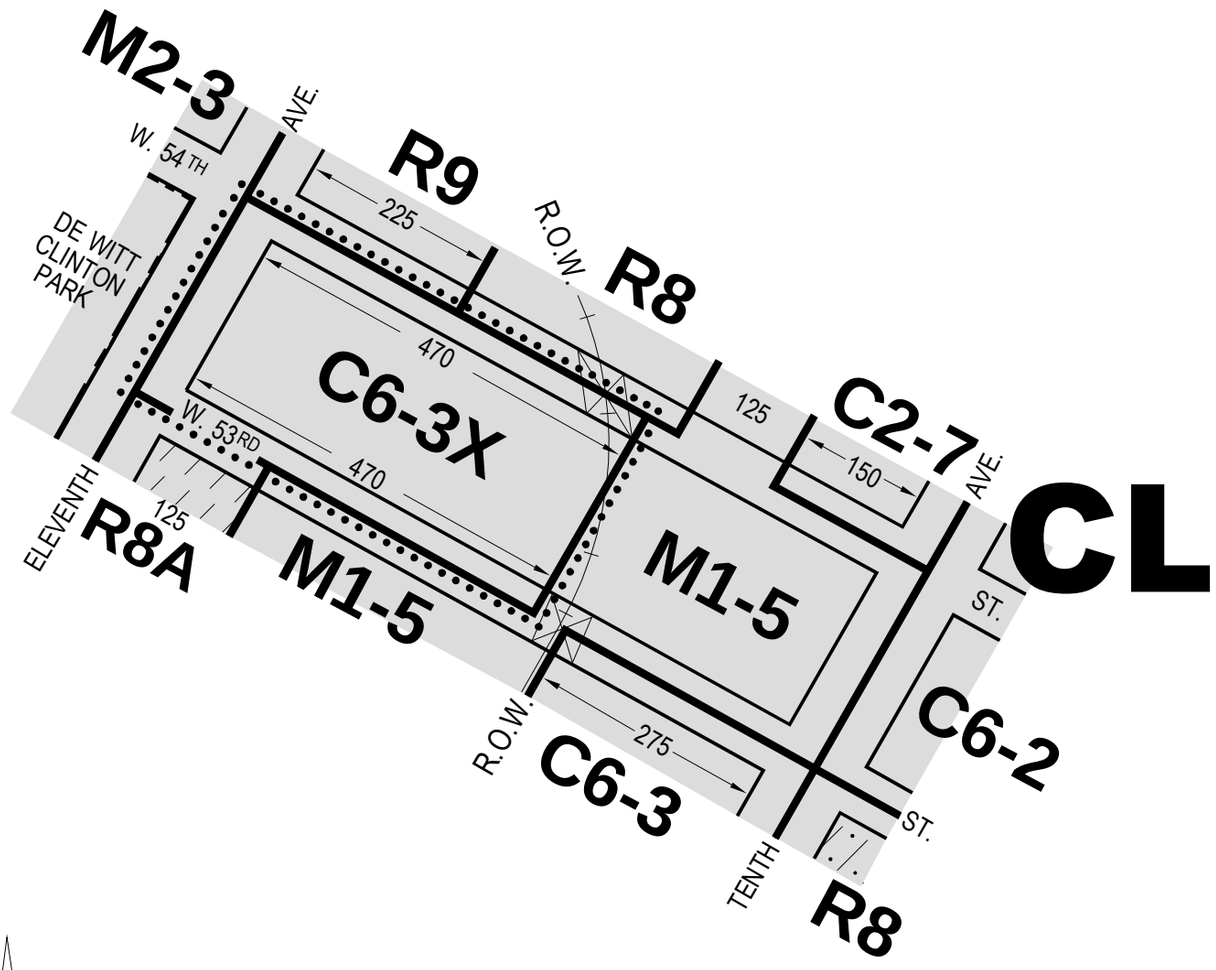

CITY PLANNING COMMISSION

CITY OF NEW YORK

DIAGRAM SHOWING

ZONING CHANGE

ON SECTIONAL MAP

8c

BOROUGH OF

MANHATTAN

EFFECTIVE DATE

May 20, 2009

C. C. RESO. # **1998**

SCALE IN FEET

200 0 200

NOTE:

Indicates Zoning District Boundary.

The area enclosed by the dotted line is rezoned by changing from an M1-5 District to a C6-3X District.

Indicates a C1-5 District.

Indicates a C2-5 District.

CL Indicates a Special Clinton District.

THIS DIAGRAM IS FOR ILLUSTRATIVE PURPOSES ONLY.

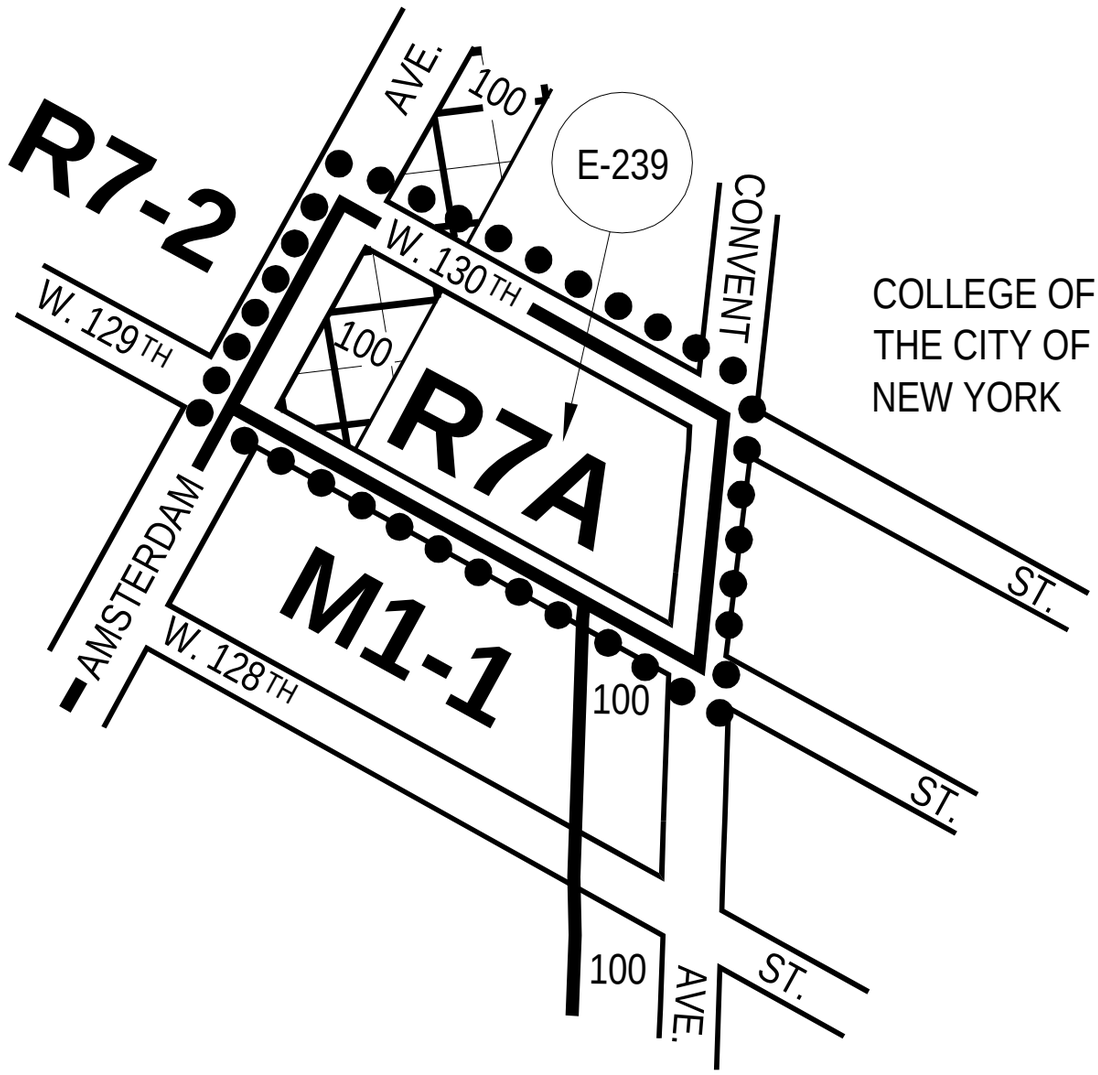

CITY PLANNING COMMISSION

CITY OF NEW YORK

DIAGRAM SHOWING

ZONING CHANGE

ON SECTIONAL MAP

6a

BOROUGH OF

MANHATTAN

EFFECTIVE DATE

December 09, 2009

C. C. RESO. # **2292**

SCALE IN FEET

200 0 200

NOTE:

Indicates Zoning District Boundary.

The area enclosed by the dotted line is rezoned by changing R7-2 and M1-1 Districts to an R7A District.

Indicates a C1-4 District.

E — Indicates a City Environmental Quality Review Declaration, refer to C.E.Q.R. sheet.

THIS DIAGRAM IS FOR ILLUSTRATIVE PURPOSES ONLY.

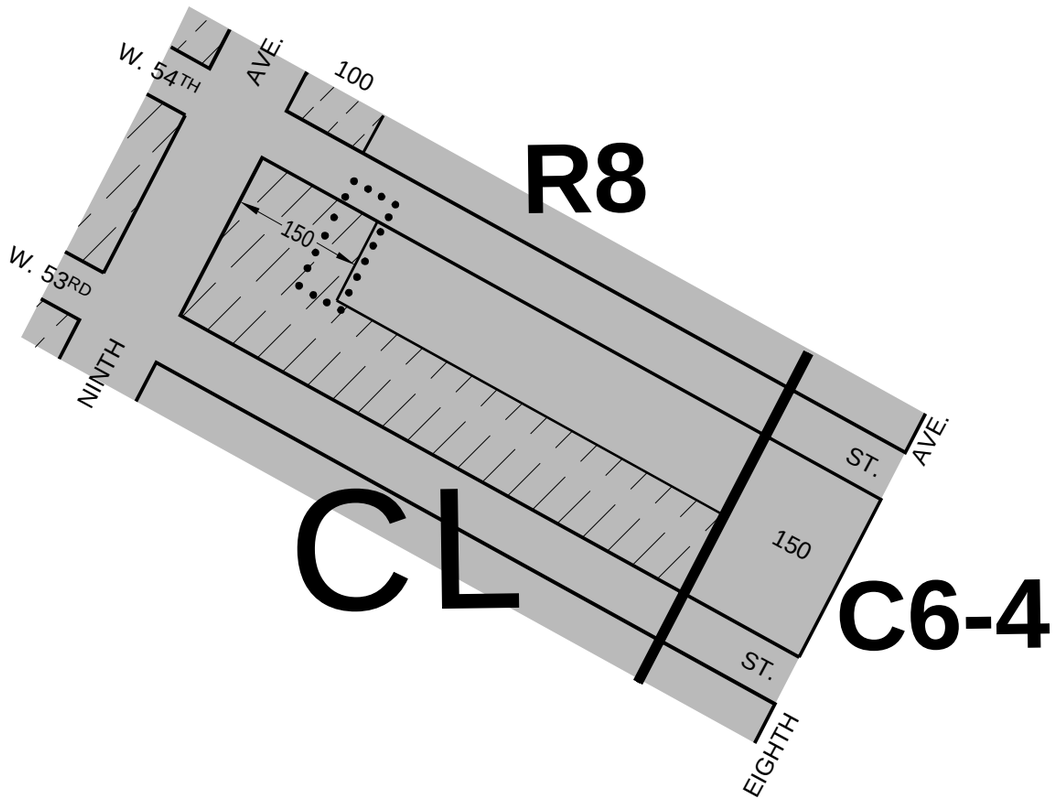

ZONING CHANGE

ON SECTIONAL MAP

8c

BOROUGH OF

MANHATTAN

EFFECTIVE DATE

December 21, 2009

C. C. RESO. # **2327**

SCALE IN FEET

200 0 200

NOTE:

Indicates Zoning District Boundary.

The area enclosed by the dotted line is rezoned by establishing a C1-5 Distrct within an existing R8 District.

Indicates a C1-5 District.

CL Indicates a Special Clinton District.

THIS DIAGRAM IS FOR ILLUSTRATIVE PURPOSES ONLY.

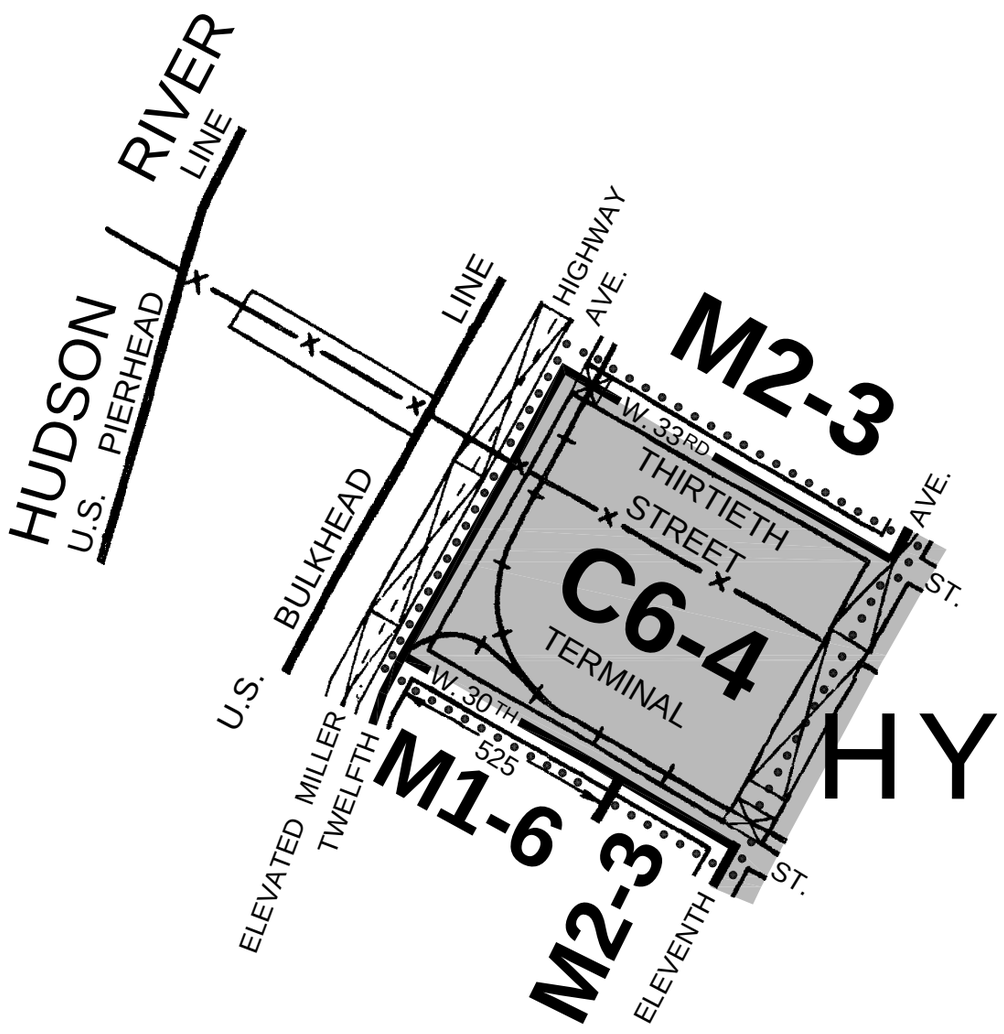

CITY PLANNING COMMISSION

CITY OF NEW YORK

DIAGRAM SHOWING

ZONING CHANGE

ON SECTIONAL MAP

8b

BOROUGH OF

MANHATTAN

EFFECTIVE DATE

December 21, 2009

C. C. RESO. # **2328**

SCALE IN FEET

400 0 400

NOTE:

Indicates Zoning District Boundary.

The area enclosed by the dotted line is rezoned by changing from an M2-3 District to a C6-4 District and establishing Hudson Yards Special District.

HY Indicates a Special Hudson Yards District.

THIS DIAGRAM IS FOR ILLUSTRATIVE PURPOSES ONLY.

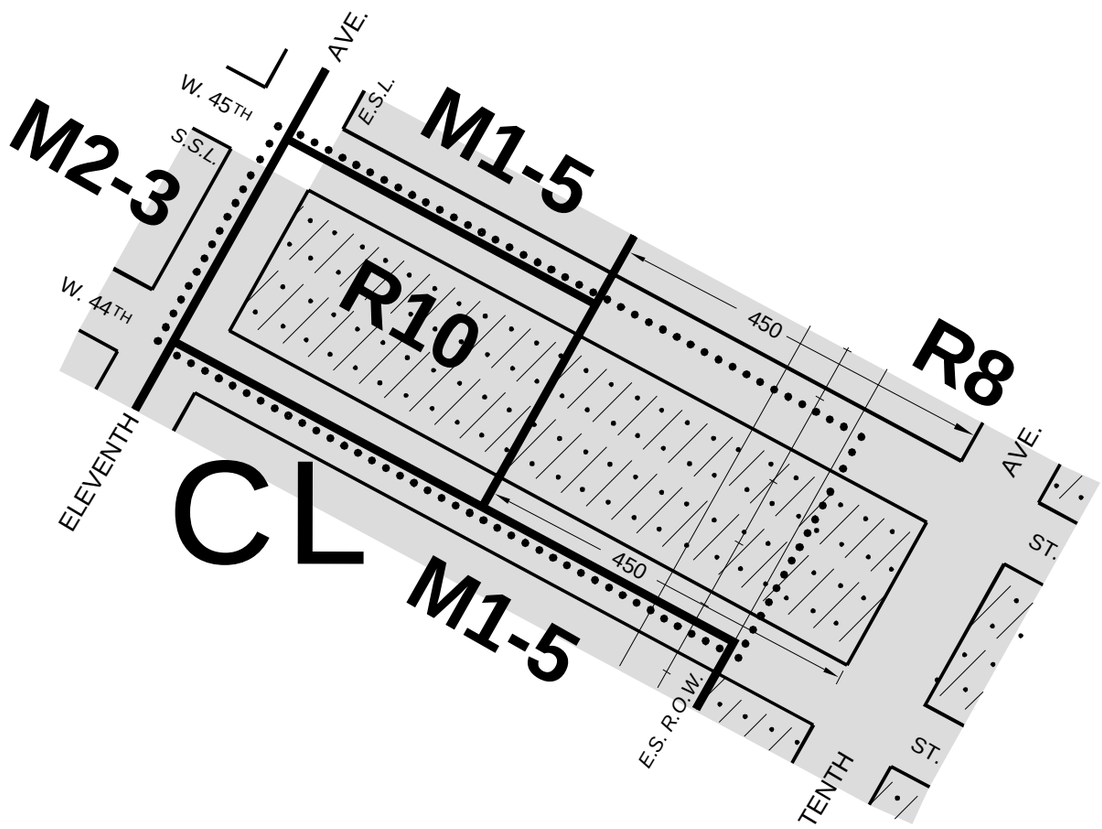

ZONING CHANGE

ON SECTIONAL MAP

8c

BOROUGH OF

MANHATTAN

EFFECTIVE DATE

March 03, 2010

C. C. RESO. # **69**

SCALE IN FEET

200 0 200

NOTE:

Indicates Zoning District Boundary.

The area enclosed by the dotted line is rezoned by changing from an M1-5 District to R8 and R10 Districts and by establishing a C2-5 District within adopted R8 and R10 Districts.

Indicates a C2-5 District.

CL Indicates a Special Clinton District.

THIS DIAGRAM IS FOR ILLUSTRATIVE PURPOSES ONLY.

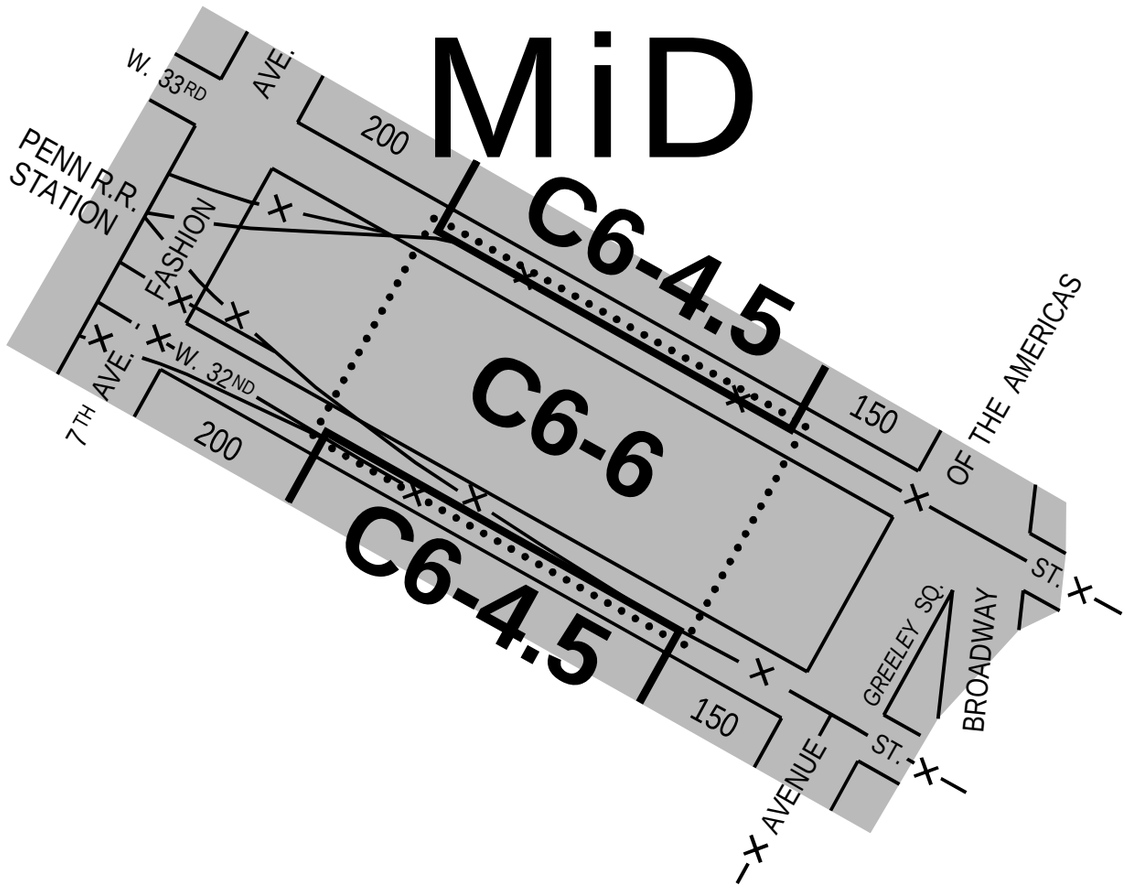

ZONING CHANGE

ON SECTIONAL MAP

8d

BOROUGH OF

MANHATTAN

EFFECTIVE DATE

August 25, 2010

C. C. RESO. # **428**

SCALE IN FEET

200 0 200

NOTE:

Indicates Zoning District Boundary.

The area enclosed by the dotted line is rezoned by changing from a C6-4.5 District to a C6-6 District.

MiD Indicates a Special Midtown District.

THIS DIAGRAM IS FOR ILLUSTRATIVE PURPOSES ONLY.

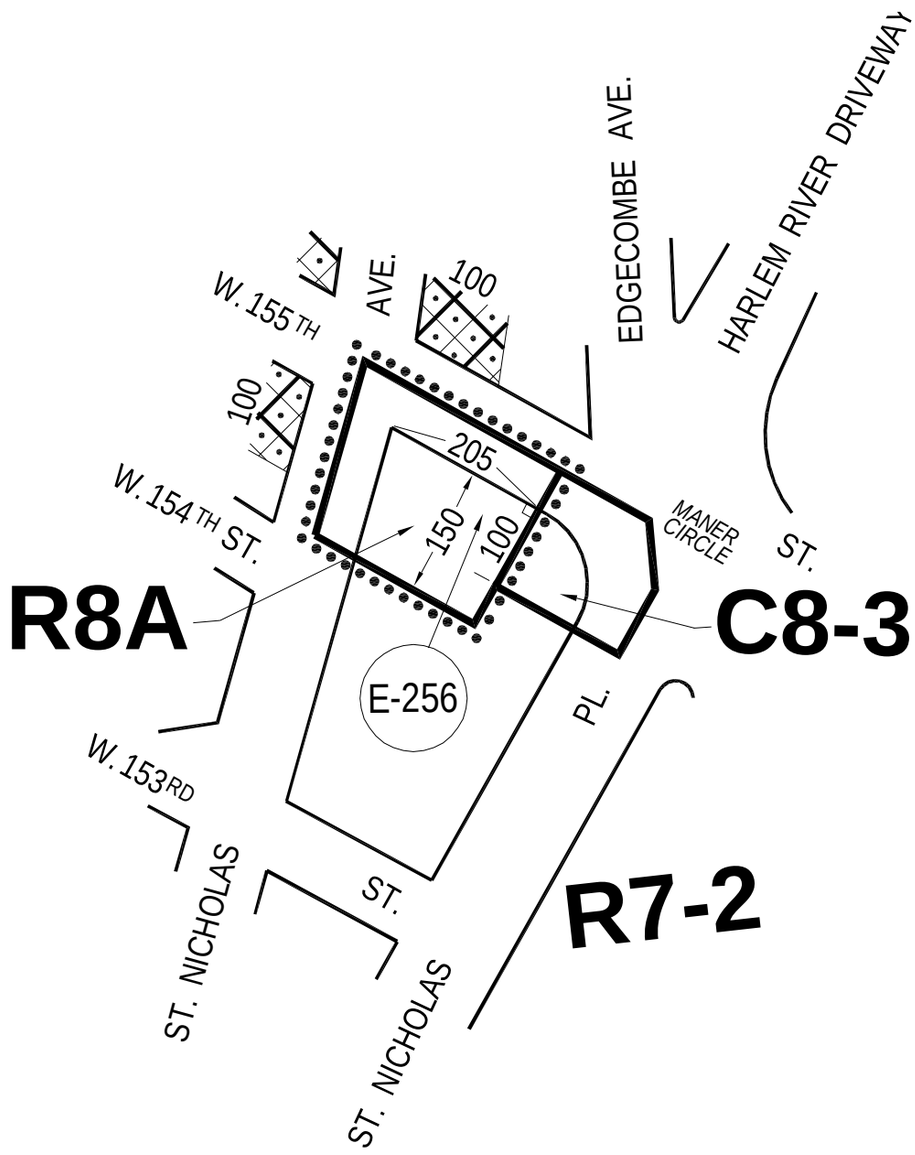

CITY PLANNING COMMISSION

CITY OF NEW YORK

DIAGRAM SHOWING

ZONING CHANGE

ON SECTIONAL MAP

3b

BOROUGH OF

MANHATTAN

EFFECTIVE DATE

October 13, 2010

C. C. RESO. # **196**

SCALE IN FEET

200 0 200

NOTE:

Indicates Zoning District Boundary.

The area enclosed by the dotted line is rezoned by changing from R7-2 and C8-3 Districts to an R8A District.

Indicates a C2-4 District.

(E) Indicates a City Environmental Quality Review Declaration, refer to C.E.Q.R. sheet.

THIS DIAGRAM IS FOR ILLUSTRATIVE PURPOSES ONLY.

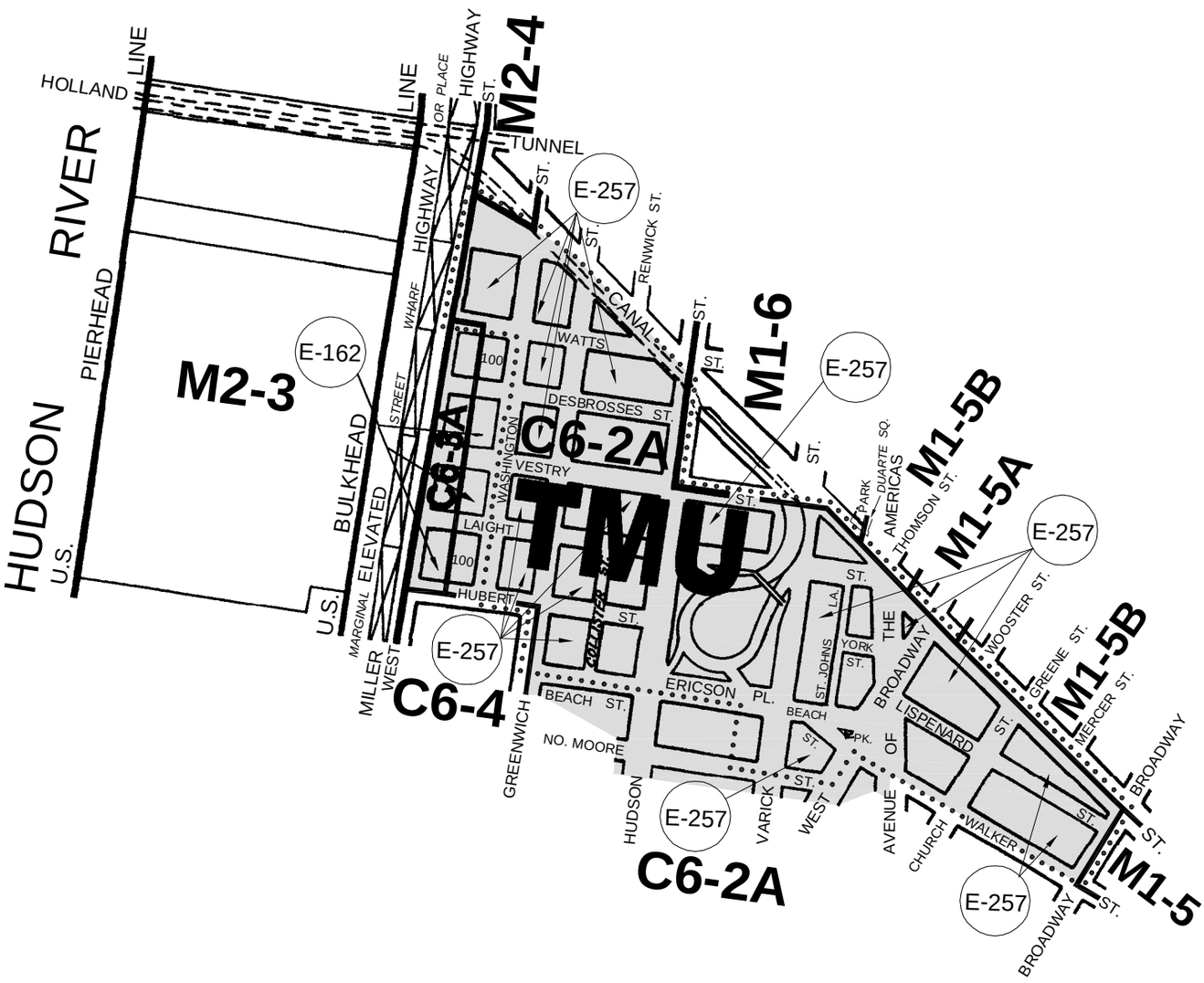

CITY PLANNING COMMISSION

CITY OF NEW YORK

DIAGRAM SHOWING

ZONING CHANGE

ON SECTIONAL MAP

12a

BOROUGH OF

MANHTTAN

EFFECTIVE DATE

October 13, 2010

C. C. RESO. # **221**

SCALE IN FEET

600 0 600

NOTE:

Indicates Zoning District Boundary.

The area enclosed by the dotted line is rezoned by changing an M1-5 District to a C6-2A District.

TMU Indicates a Special Tribeca Mixed Use District.

E Indicates a City Environmental Quality Review Declaration, refer to C.E.Q.R. sheet.

THIS DIAGRAM IS FOR ILLUSTRATIVE PURPOSES ONLY.

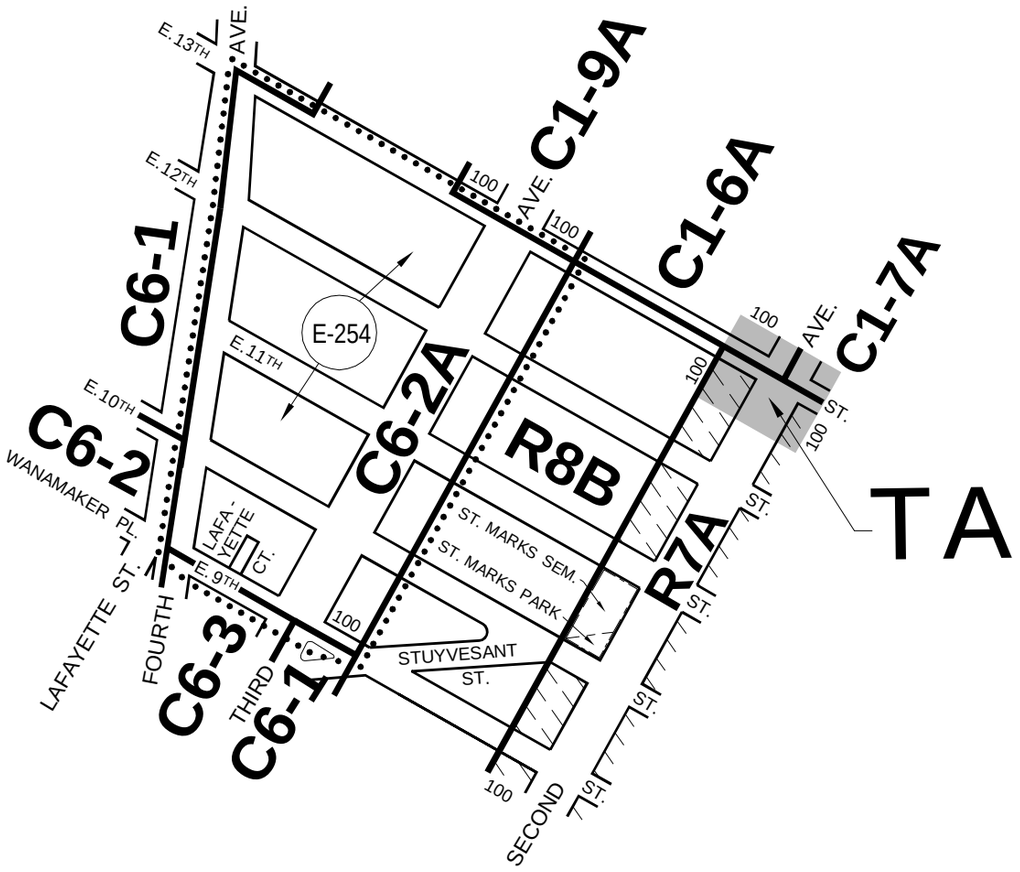

CITY PLANNING COMMISSION

CITY OF NEW YORK

DIAGRAM SHOWING

ZONING CHANGE

ON SECTIONAL MAP

12c

BOROUGH OF

MANHATTAN

EFFECTIVE DATE

October 27, 2010

C. C. RESO. # **512**

SCALE IN FEET

400 0 400

NOTE:

Indicates Zoning District Boundary.

The area enclosed by the dotted line is rezoned by changing from a C6-1 District to a C6-2A District.

Indicates a C1-5 District.

TA Indicates a Special Transit Land Use District.

E Indicates a City Environmental Quality Review Declaration, refer to C.E.Q.R. sheet.

THIS DIAGRAM IS FOR ILLUSTRATIVE PURPOSES ONLY.

C.D.2 C 100437 ZMM

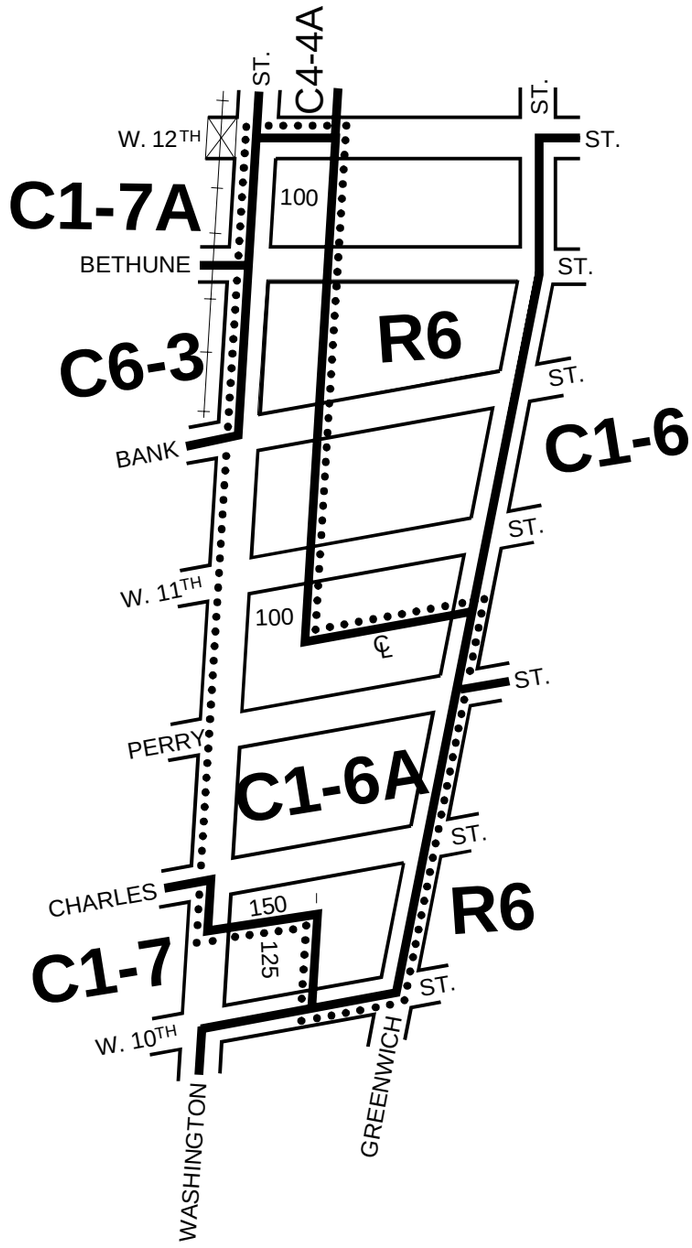

CITY PLANNING COMMISSION

CITY OF NEW YORK

DIAGRAM SHOWING

ZONING CHANGE

ON SECTIONAL MAP

12a

BOROUGH OF

MANHATTAN

EFFECTIVE DATE

October 27, 2010

C. C. RESO. # **513**

SCALE IN FEET

300 0 300

NOTE:

Indicates Zoning District Boundary.

The area enclosed by the dotted line is rezoned by changing from a C6-1 District to a C1-6A District.

THIS DIAGRAM IS FOR ILLUSTRATIVE PURPOSES ONLY.

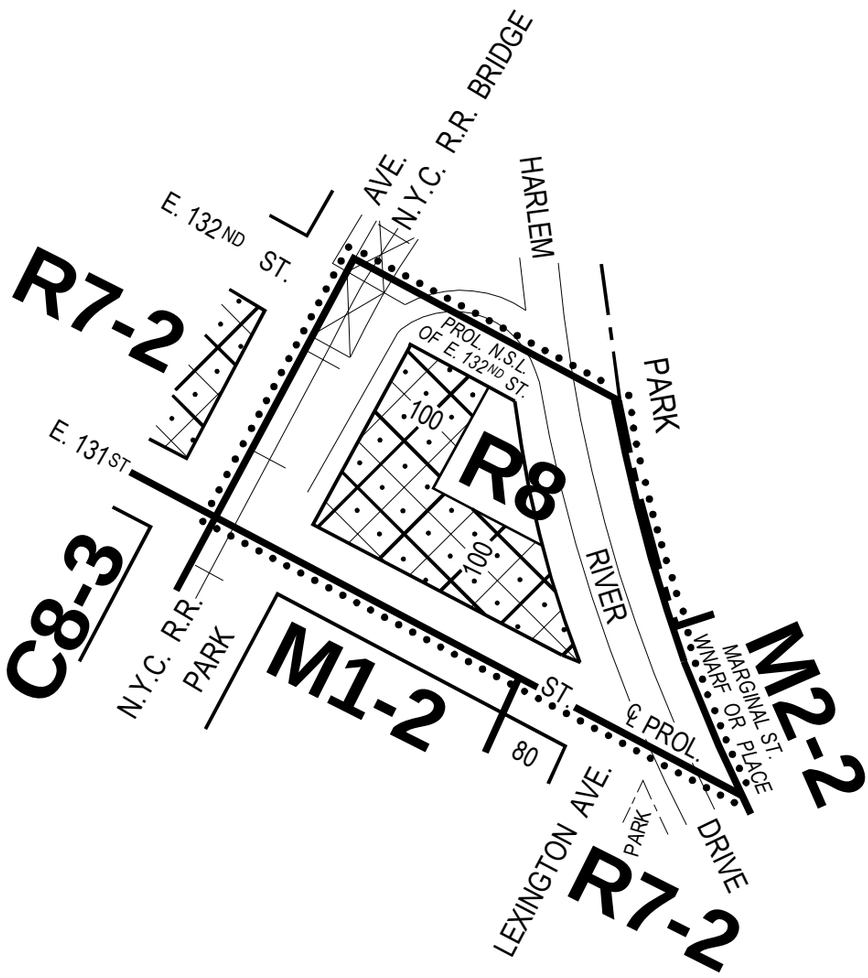

CITY PLANNING COMMISSION

CITY OF NEW YORK

DIAGRAM SHOWING

ZONING CHANGE

ON SECTIONAL MAP

6a

BOROUGH OF

MANHATTAN

EFFECTIVE DATE

April 6, 2011

C. C. RESO. # **773**

SCALE IN FEET

200 0 200

NOTE:

Indicates Zoning District Boundary.

The area enclosed by the dotted line is rezoned by changing from an R7-2 District to an R8 District and by establishing a C2-4 District within a proposed R8 District.

Indicates a C2-4 District.

THIS DIAGRAM IS FOR ILLUSTRATIVE PURPOSES ONLY.

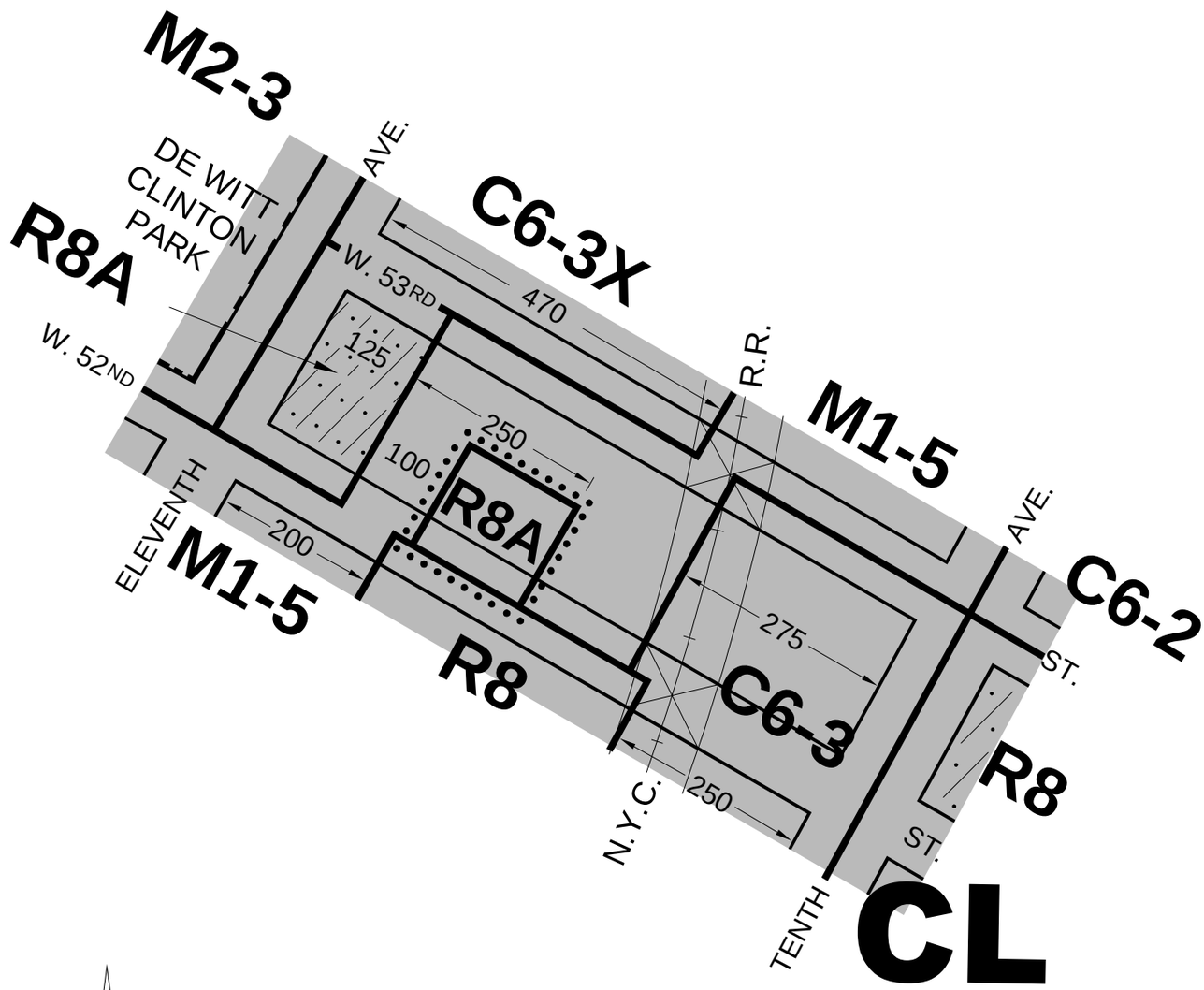

CITY PLANNING COMMISSION

CITY OF NEW YORK

DIAGRAM SHOWING

ZONING CHANGE

ON SECTIONAL MAP

8c

BOROUGH OF

MANHATTAN

EFFECTIVE DATE

April 6, 2011

C. C. RESO. # **786**

SCALE IN FEET

200 0 200

NOTE:

Indicates Zoning District Boundary.

The area enclosed by the dotted line is rezoned by changing from an M1-5 District to an R8A District.

Indicates a C2-5 District.

CL Indicates a Special Clinton District.

THIS DIAGRAM IS FOR ILLUSTRATIVE PURPOSES ONLY.

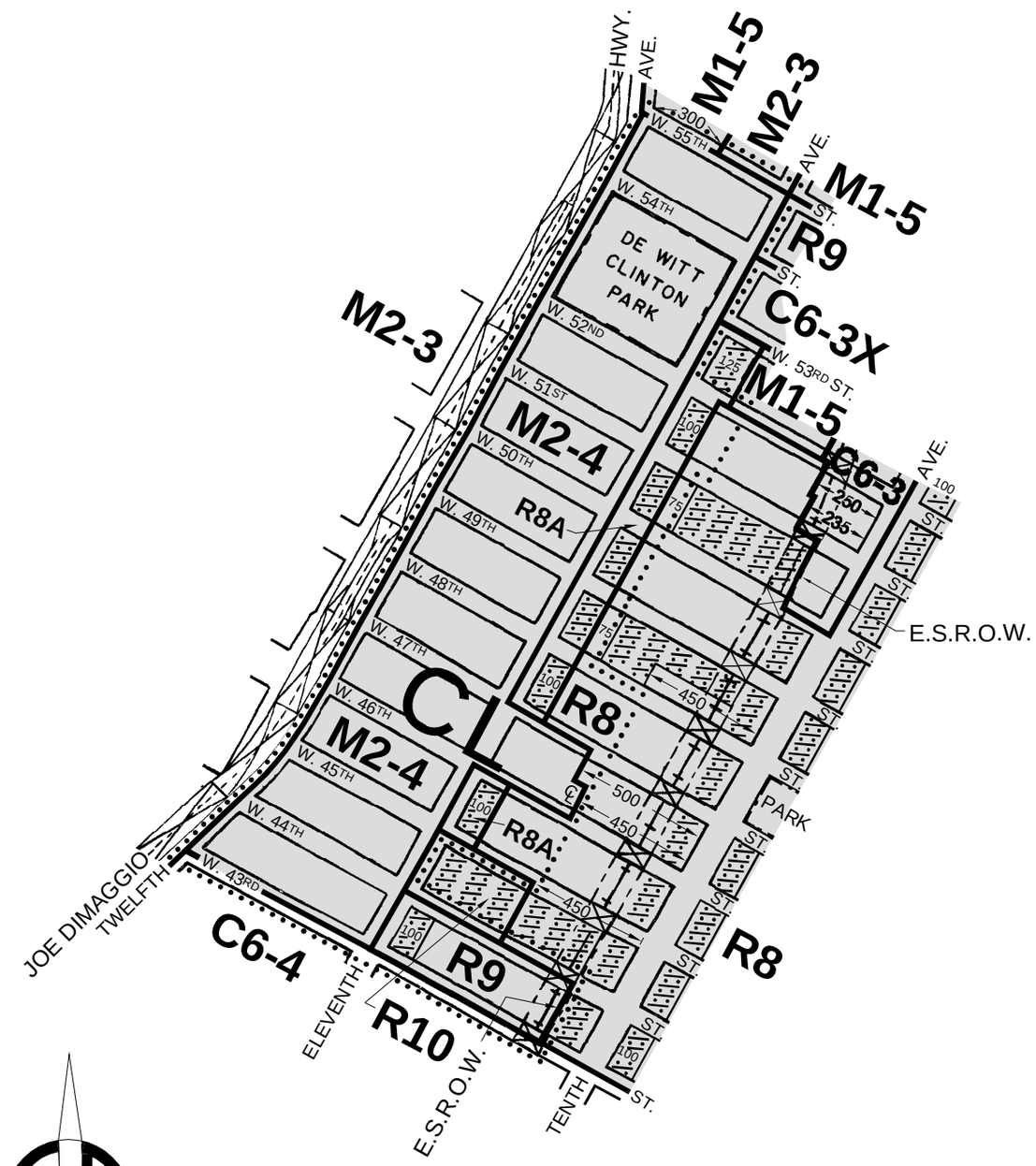

CITY PLANNING COMMISSION

CITY OF NEW YORK

DIAGRAM SHOWING

ZONING CHANGE

ON SECTIONAL MAP

8c

BOROUGH OF MANHATTAN

EFFECTIVE DATE

June 14, 2011

C. C. RESO. # **882**

SCALE IN FEET

600 0 600

NOTE:

Indicates Zoning District Boundary.

●●●●●● The area enclosed by the dotted line is rezoned by changing from M1-5, M2-3 and M3-2 Districts to R8, R8A, R9 and M2-4 Districts, establishing within proposed R8A and R9 Districts a C2-5 District, and establishing a Special Clinton District.

Indicates a C2-5 District.

CL Indicates a Special Clinton District.

THIS DIAGRAM IS FOR ILLUSTRATIVE PURPOSES ONLY.

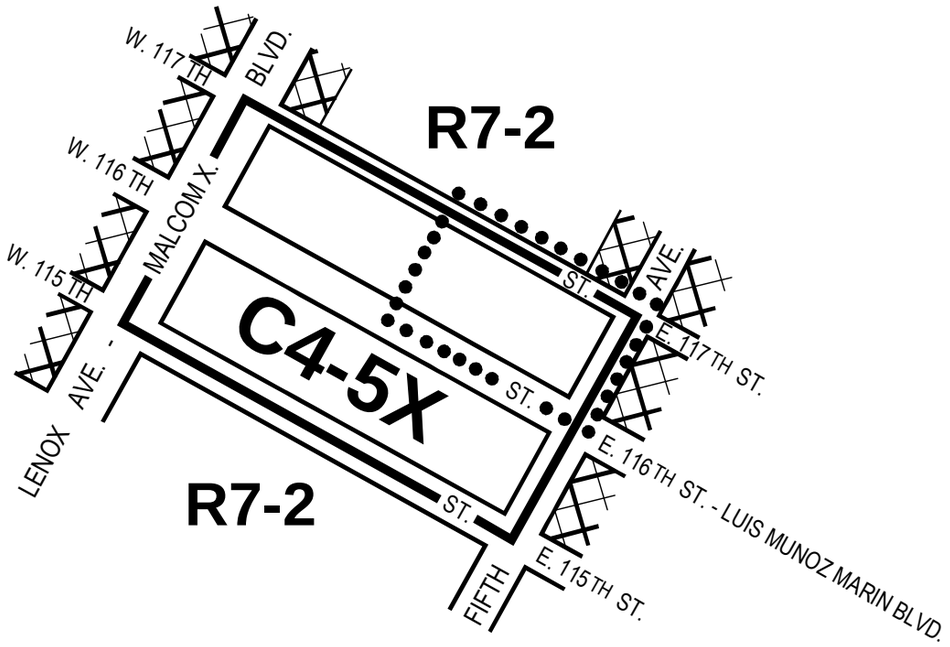

CITY PLANNING COMMISSION

CITY OF NEW YORK

DIAGRAM SHOWING

ZONING CHANGE

ON SECTIONAL MAP

6b

BOROUGH OF

MANHATTAN

EFFECTIVE DATE

August 17, 2011

C. C. RESO. # **993**

SCALE IN FEET

400 0 400

NOTE:

Indicates Zoning District Boundary.

The area enclosed by the dotted line is rezoned by eliminating a C1-4 District from an existing R7-2 District and by changing an existing R7-2 District to a C4-5X District.

Indicates a C1-4 District.

THIS DIAGRAM IS FOR ILLUSTRATIVE PURPOSES ONLY.

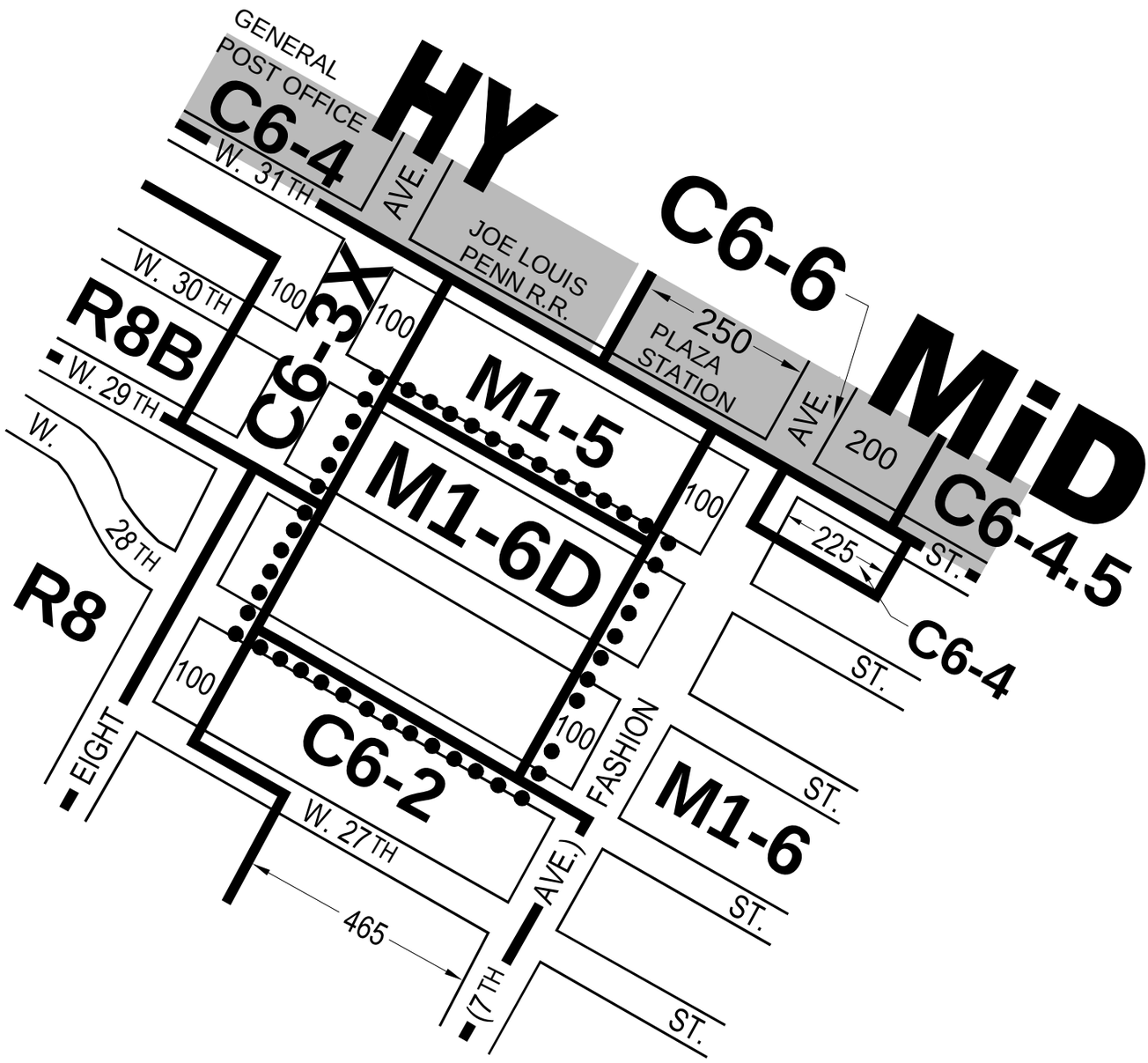

CITY PLANNING COMMISSION

CITY OF NEW YORK

DIAGRAM SHOWING

ZONING CHANGE

ON SECTIONAL MAP

8d

BOROUGH OF

MANHATTAN

EFFECTIVE DATE

September 21, 2011

C. C. RESO. # **1046**

SCALE IN FEET

300 0 300

NOTE:

Indicates Zoning District Boundary.

●●●●●● The area enclosed by the dotted line is rezoned by changing an M1-5 District to an M1-6D District.

HY Indicates a Special Hudson Yards District.

MiD Indicates a Special Midtown District.

THIS DIAGRAM IS FOR ILLUSTRATIVE PURPOSES ONLY.

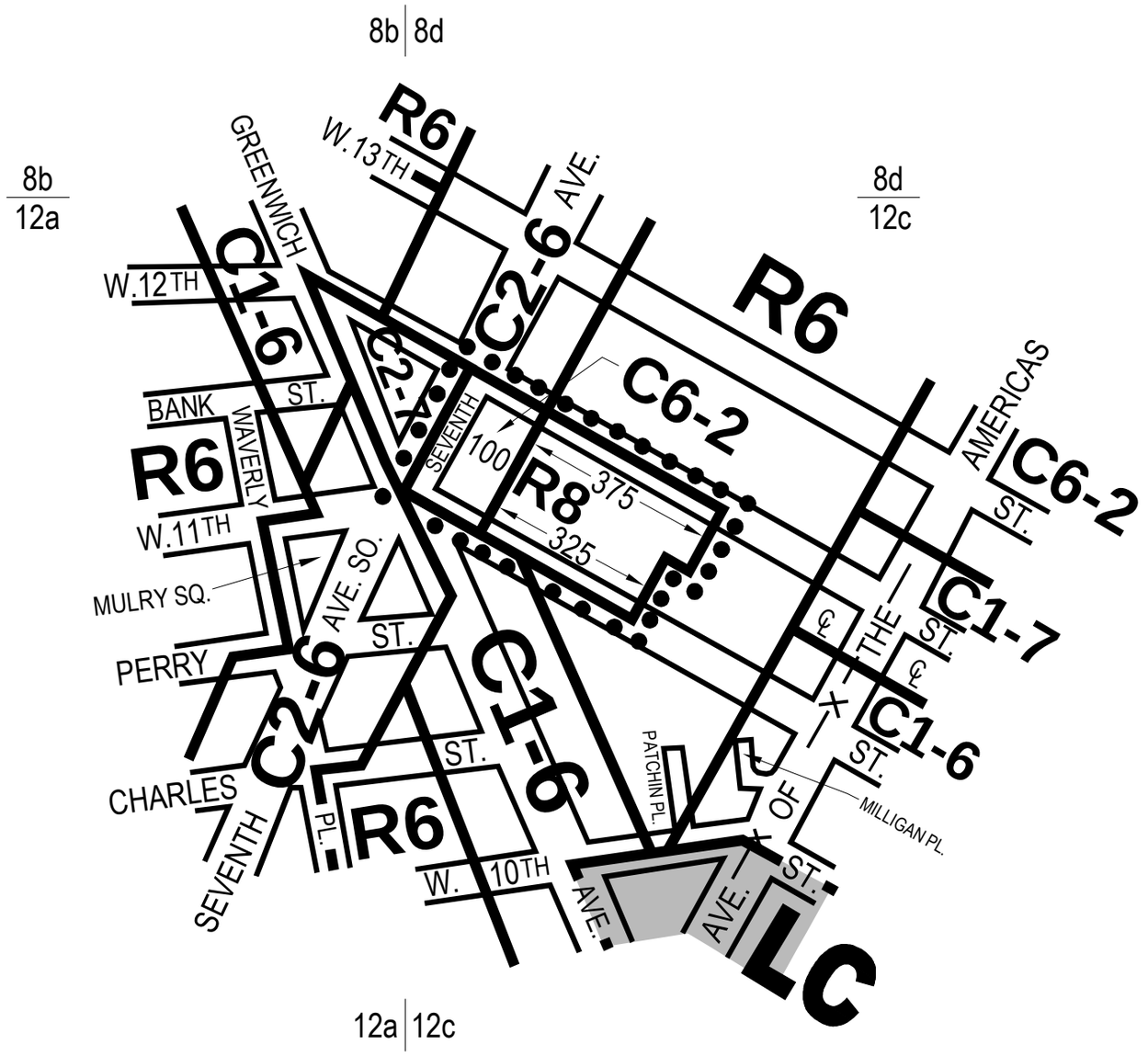

CITY PLANNING COMMISSION

CITY OF NEW YORK

DIAGRAM SHOWING

ZONING CHANGE

ON SECTIONAL MAP

12a & 12c

BOROUGH OF

MANHATTAN

EFFECTIVE DATE

March 28, 2012

C. C. RESO. # **1291**

SCALE IN FEET

300 0 300

NOTE:

Indicates Zoning District Boundary.

●●●●●● The area enclosed by the dotted line is rezoned by changing a C2-6 District to a C6-2 District and R6 and C1-6 Districts to an R8 District.

LC Indicates a Special Limited Commercial District.

THIS DIAGRAM IS FOR ILLUSTRATIVE PURPOSES ONLY.

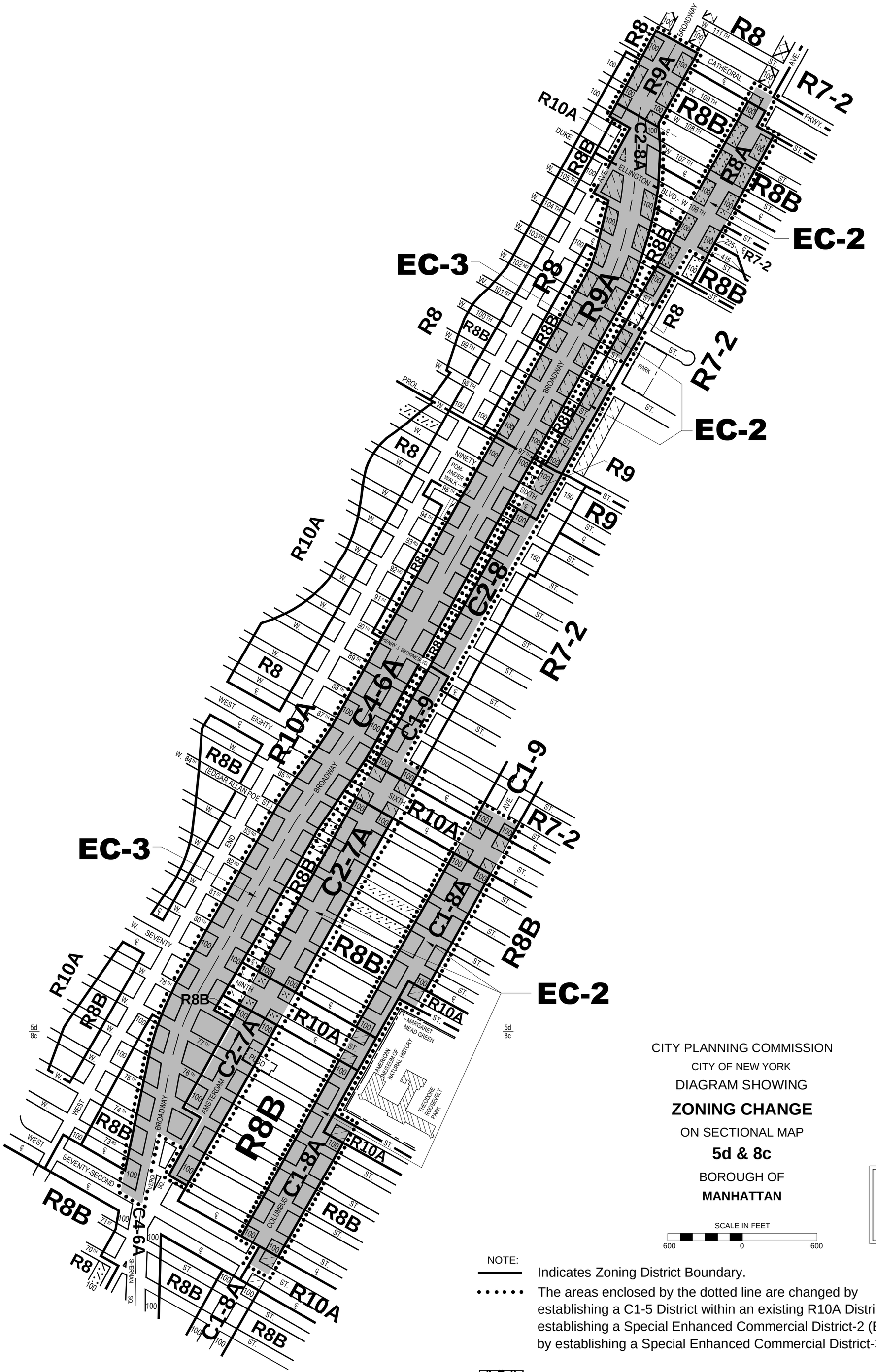

CITY PLANNING COMMISSION

CITY OF NEW YORK

DIAGRAM SHOWING

ZONING CHANGE

ON SECTIONAL MAP

5d & 8c

BOROUGH OF

MANHATTAN

SCALE IN FEET

600 0 600

EFFECTIVE DATE

June 28, 2012

C. C. RESO. # **1429**

NOTE:

Indicates Zoning District Boundary.

The areas enclosed by the dotted line are changed by establishing a C1-5 District within an existing R10A District, by establishing a Special Enhanced Commercial District-2 (E-2), and by establishing a Special Enhanced Commercial District-3 (E-3).

Indicates a C1-4 District.

Indicates a C1-5 District.

Indicates a C2-5 District.

EC-2 Indicates a Special Enhanced Commercial Use District-2 (EC-2).

EC-3 Indicates a Special Enhanced Commercial Use District-3 (EC-3).

THIS DIAGRAM IS FOR ILLUSTRATIVE PURPOSES ONLY.

C.D. 02

C 120122 ZMM

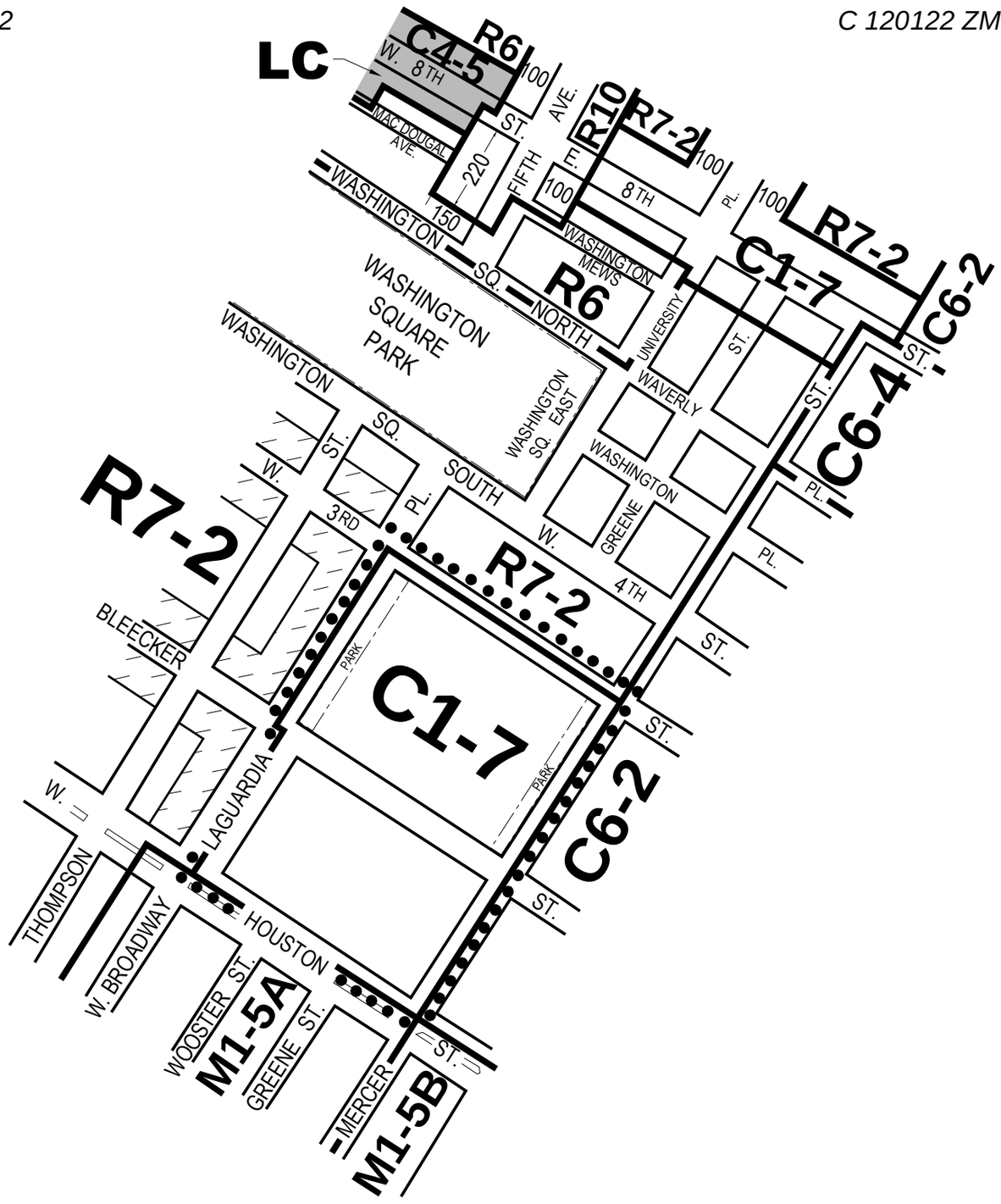

CITY PLANNING COMMISSION

CITY OF NEW YORK

DIAGRAM SHOWING

ZONING CHANGE

ON SECTIONAL MAP

12c

BOROUGH OF

MANHATTAN

EFFECTIVE DATE

July 25, 2012

C. C. RESO. # **1467**

SCALE IN FEET

400 0 400

NOTE:

Indicates Zoning District Boundary.

● ● ● ● ● The area enclosed by the dotted line is rezoned by eliminating a C1-5 District from within an exisiting R7-2 District, and by changing R7-2 and C6-2 Districts to R7-2 and C1-7 Districts.

Indicates a C1-5 District.

LC Indicates a Special Limited Commercial District.

THIS DIAGRAM IS FOR ILLUSTRATIVE PURPOSES ONLY.

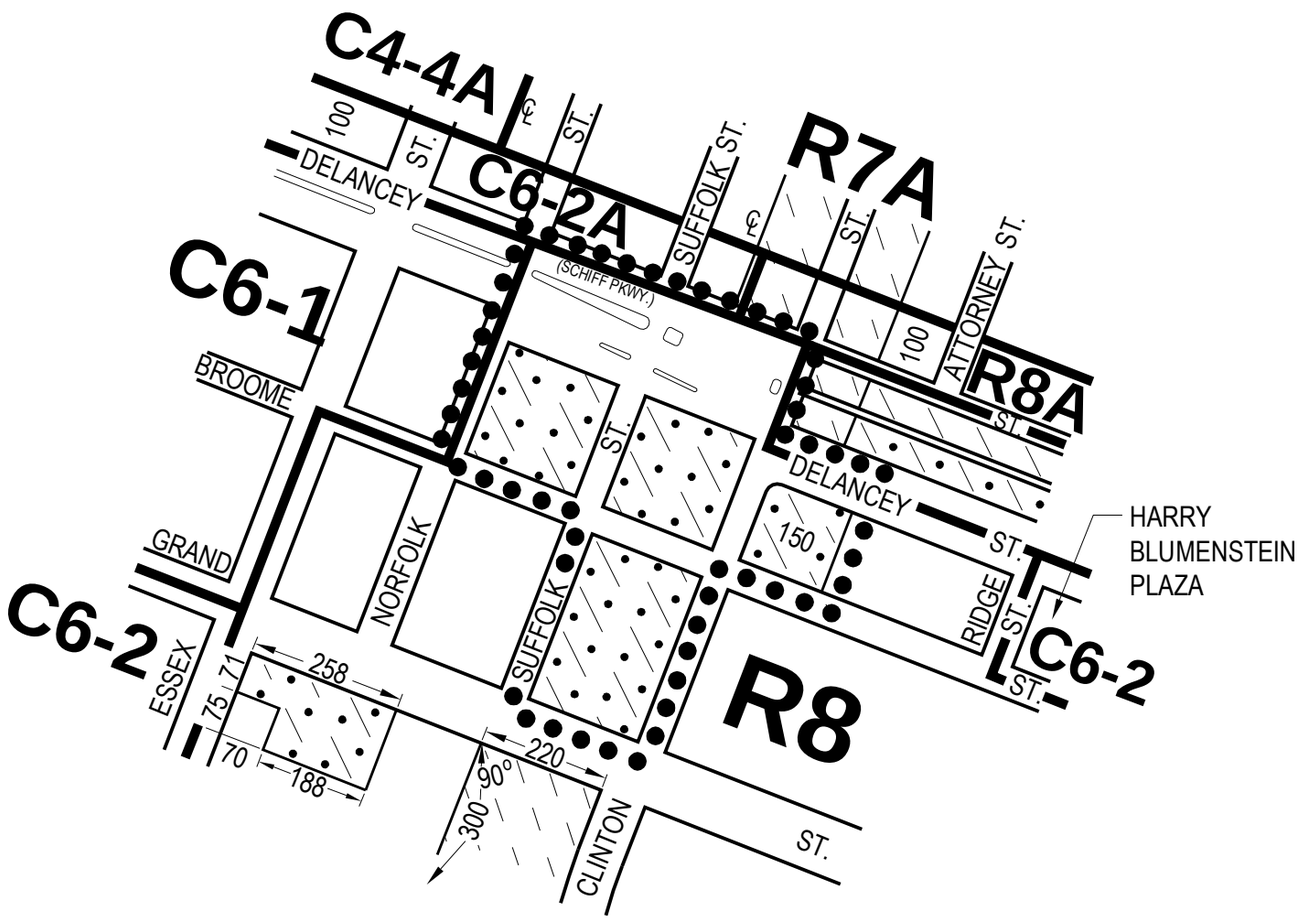

CITY PLANNING COMMISSION

CITY OF NEW YORK

DIAGRAM SHOWING

ZONING CHANGE

ON SECTIONAL MAP

12c

BOROUGH OF

MANHATTAN

EFFECTIVE DATE

October 11, 2012

C. C. RESO. # **1551**

SCALE IN FEET

300 0 300

NOTE:

Indicates Zoning District Boundary.

The area enclosed by the dotted line is rezoned by establishing a C2-5 District within an existing R8 District.

Indicates a C1-5 District.

Indicates a C2-5 District.

NOTE: THIS DIAGRAM IS FOR ILLUSTRATIVE PURPOSES ONLY.
THIS DIAGRAM REFLECTS PROPOSED CHANGES IN THE CITY MAP
PURSUANT TO RELATED MAPPING APPLICATION C 120156 MMM.

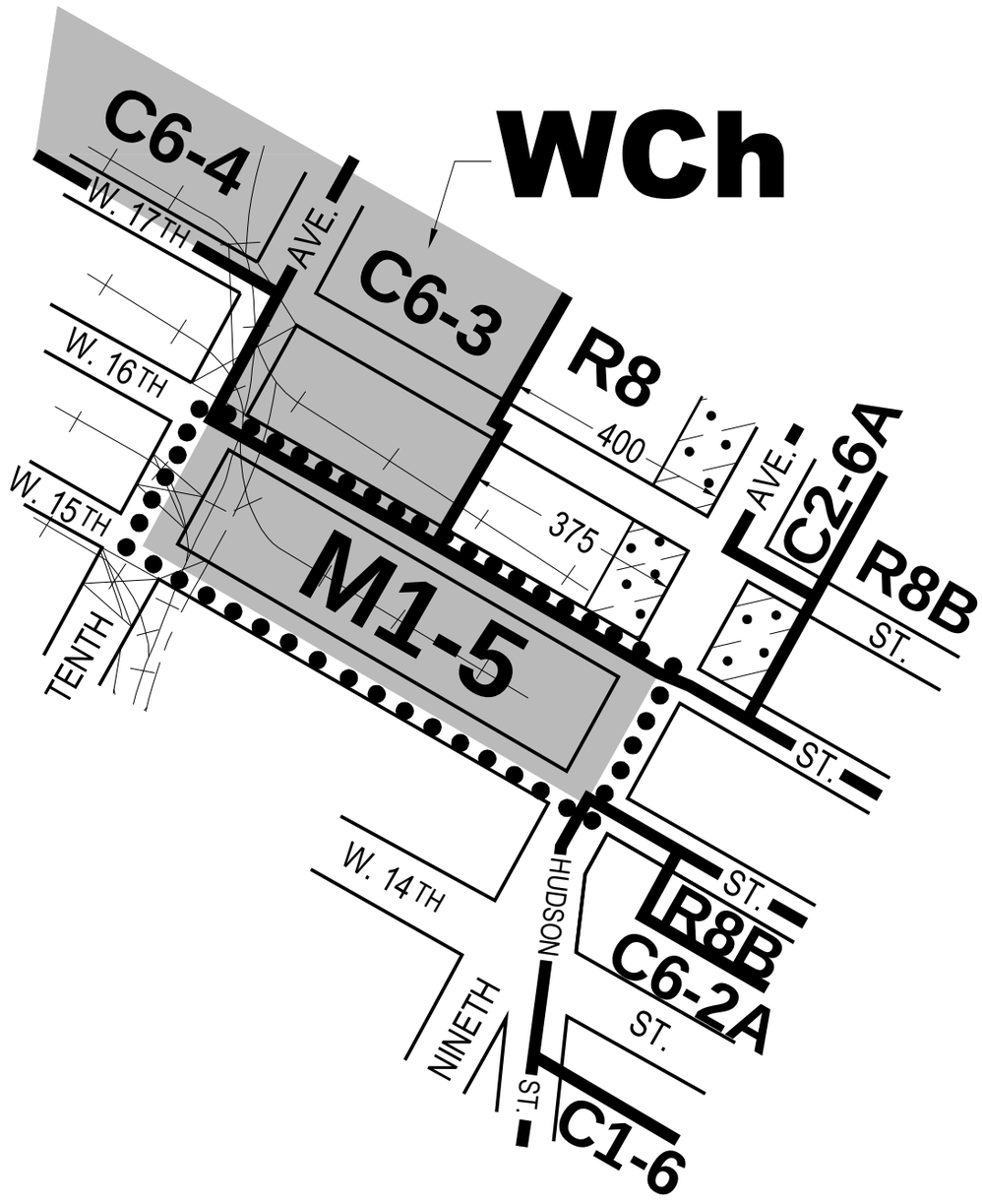

CITY PLANNING COMMISSION

CITY OF NEW YORK

DIAGRAM SHOWING

ZONING CHANGE

ON SECTIONAL MAP

8b

BOROUGH OF

MANHATTAN

EFFECTIVE DATE

November 13, 2012

C. C. RESO. # **1582**

SCALE IN FEET

300 0 300

NOTE:

Indicates Zoning District Boundary.

The area enclosed by the dotted line is changed by establishing a Special West Chelsea District (WCh) within an existing M1-5 District.

Indicates a C2-1 District.

WCh Indicates a Special West Chelsea District.

THIS DIAGRAM IS FOR ILLUSTRATIVE PURPOSES ONLY.

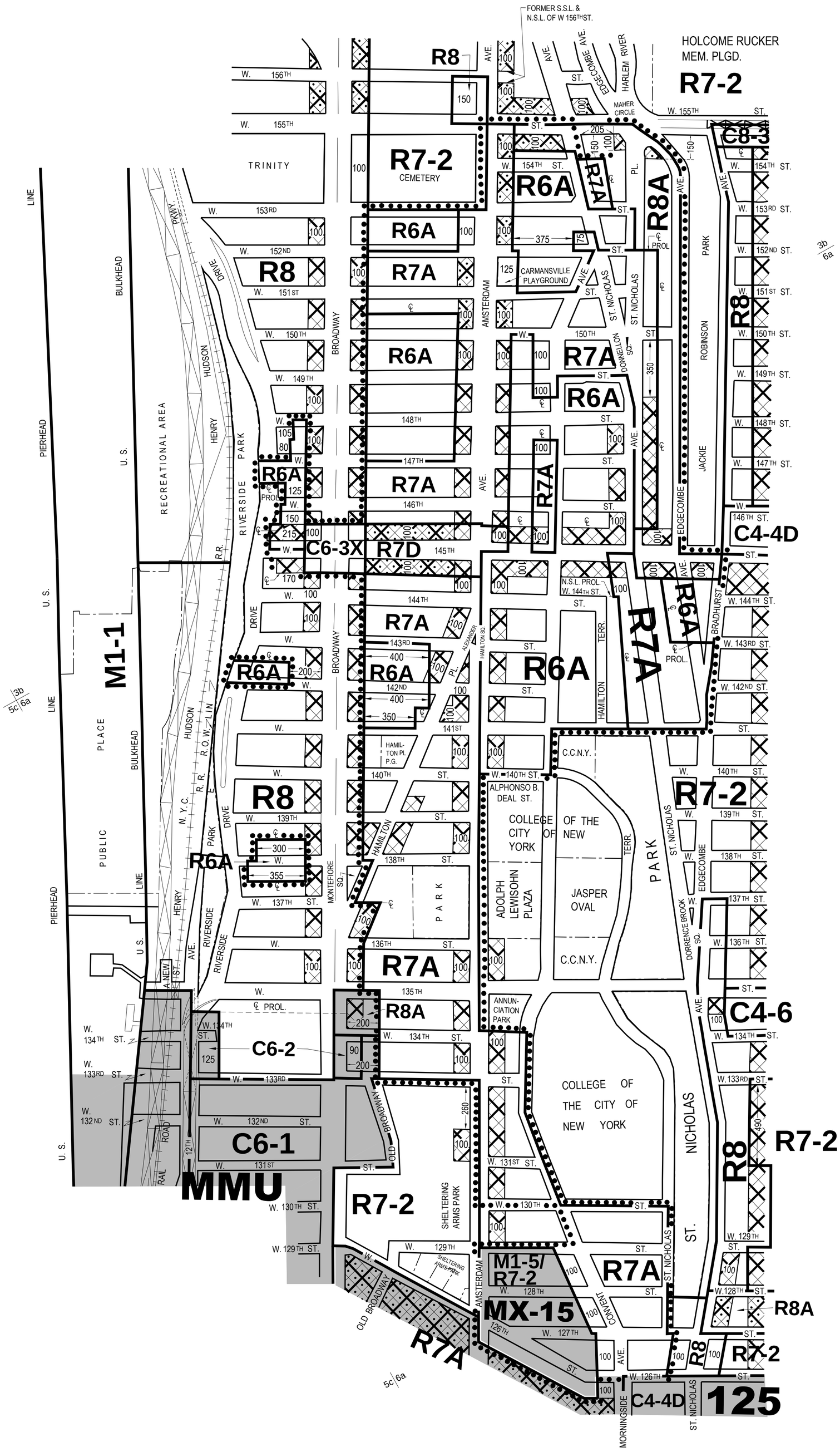

CITY PLANNING COMMISSION

CITY OF NEW YORK

DIAGRAM SHOWING

ZONING CHANGE

ON SECTIONAL MAP

3b & 6a

BOROUGH OF

MANHATTAN

EFFECTIVE DATE
November 13, 2012
C. C. RESO. # **1583**

SCALE IN FEET
400 0 400

NOTE:

Indicates Zoning District Boundary.

● ● ● ● ● The area enclosed by the dotted line is rezoned by eliminating a C1-4 District from within an existing R8 District, by changing R7-2, R8, C8-3 and M1-1 Districts to R6A, R7A, R8A, C6-3X and M1-5/R7-2 Districts, by establishing C1-4 and C2-4 Districts within existing and proposed R6A, R7A, R8 and R8A Districts, and by establishing a Special Mixed Use District (MX-15).

Indicates a C1-4 District.

Indicates a C2-4 District.

125 Indicates a Special 125th Street District.

MMU Indicates a Special Manhattanville Mixed Use District.

MX-15 Indicates a Special Mixed Use District (**MX-15**).

THIS DIAGRAM IS FOR ILLUSTRATIVE PURPOSES ONLY.

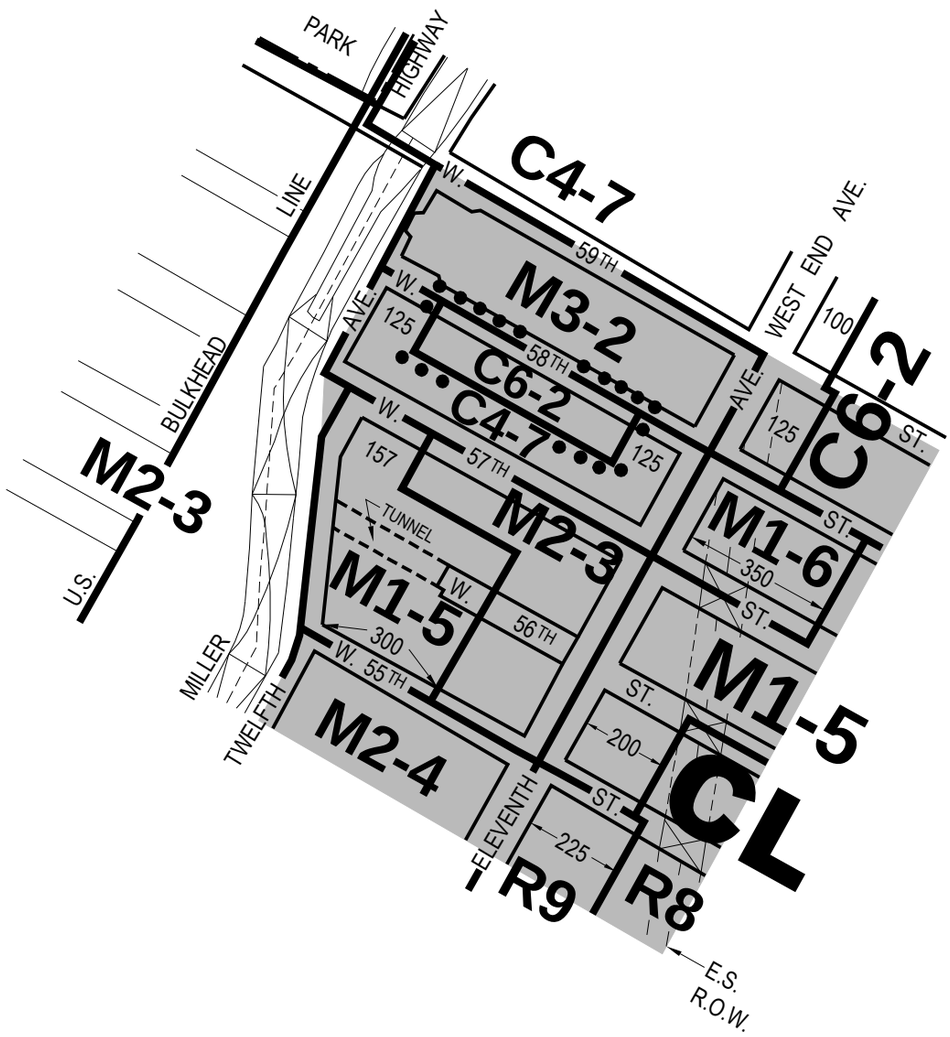

CITY PLANNING COMMISSION

CITY OF NEW YORK

DIAGRAM SHOWING

ZONING CHANGE

ON SECTIONAL MAP

8c

BOROUGH OF

MANHATTAN

EFFECTIVE DATE

February 6, 2013

C. C. RESO. # **1657**

SCALE IN FEET

400 0 400

NOTE:

Indicates Zoning District Boundary.

● ● ● ● ● The area enclosed by the dotted line is rezoned by changing an M1-5 District to a C6-2 District.

CL Indicates a Special Clinton District.

THIS DIAGRAM IS FOR ILLUSTRATIVE PURPOSES ONLY.

C.D. 01

C 130052 ZMM

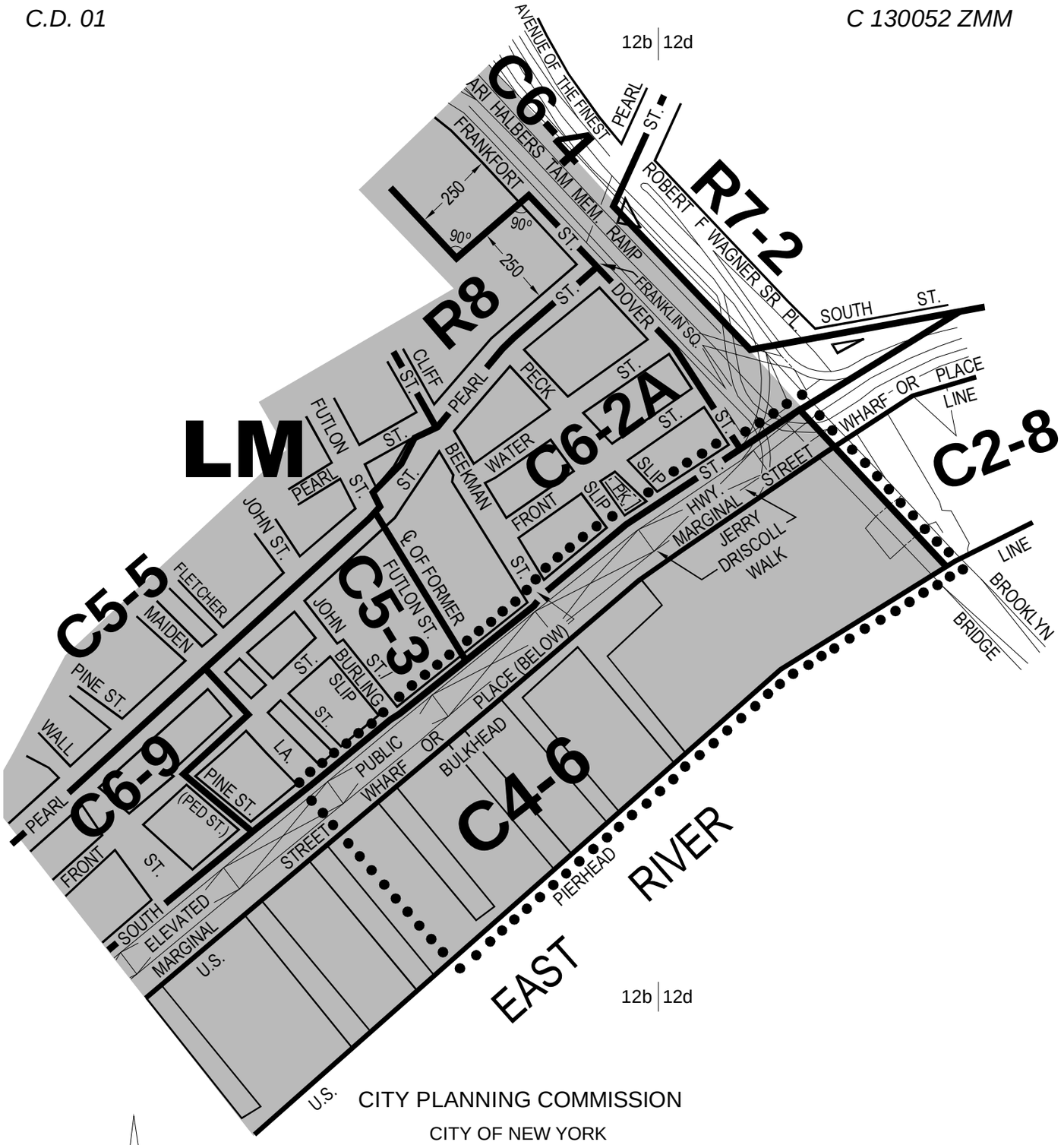

CITY PLANNING COMMISSION

CITY OF NEW YORK

DIAGRAM SHOWING PROPOSED

ZONING CHANGE

ON SECTIONAL MAP

12b & 12d

BOROUGH OF

MANHATTAN

EFFECTIVE DATE

March 20, 2013

C. C. RESO. # **1692**

SCALE IN FEET

400 0 400

NOTE:

Indicates Zoning District Boundary.

● ● ● ● ● The area enclosed by the dotted line is rezoned by changing a C2-8 District to a C4-6 District.

LM Indicates a Special Lower Manhattan District.

THIS DIAGRAM IS FOR ILLUSTRATIVE PURPOSES ONLY.

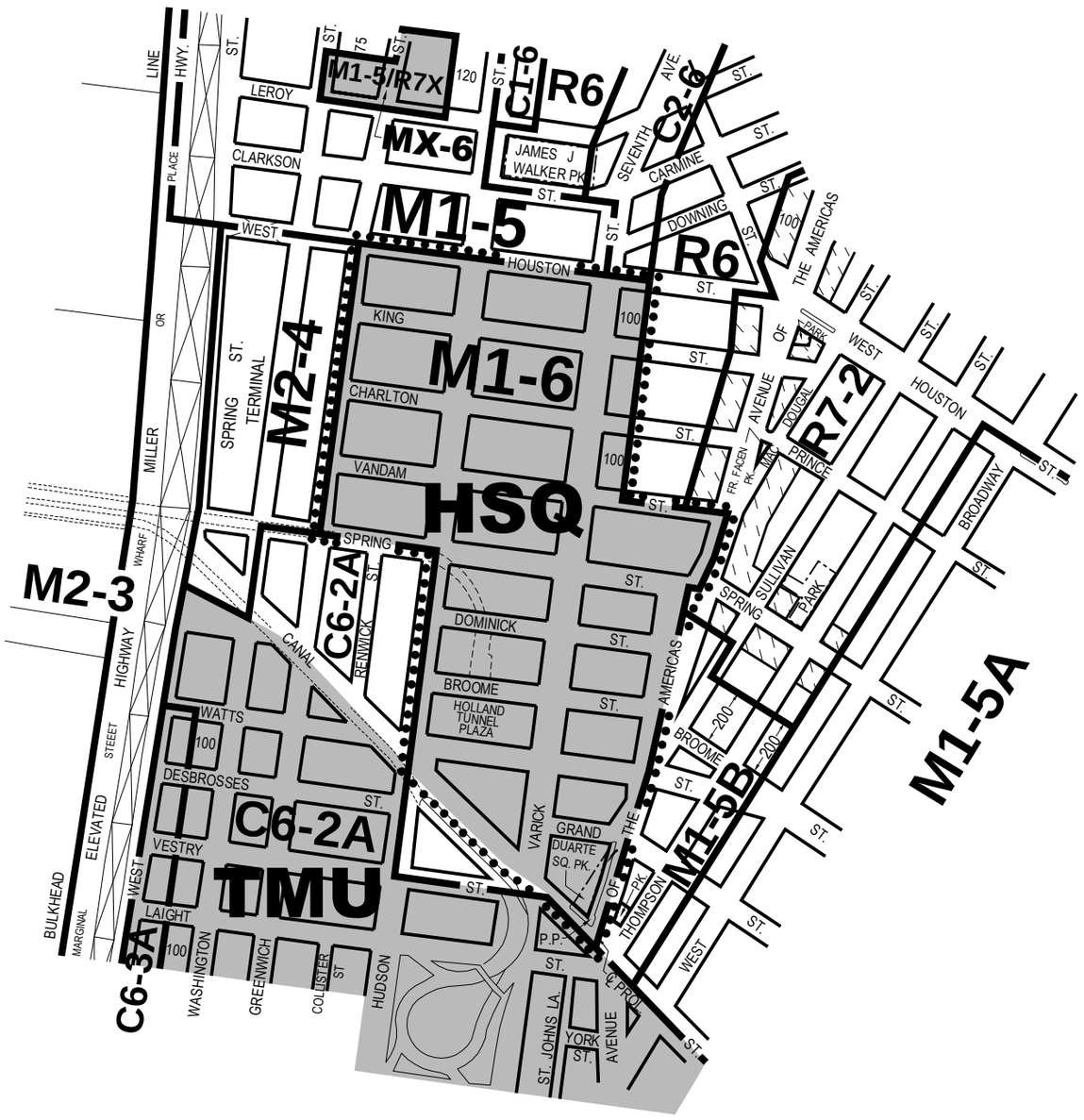

CITY PLANNING COMMISSION

CITY OF NEW YORK

DIAGRAM SHOWING

ZONING CHANGE

ON SECTIONAL MAP

12a

BOROUGH OF

MANHATTAN

EFFECTIVE DATE

March 20, 2013

C. C. RESO. # **1706**

SCALE IN FEET

600 0 600

NOTE:

Indicates Zoning District Boundary.

The area enclosed by the dotted line is rezoned by changing an M1-5B to an M1-6 District and by establishing a Special Hudson Square District.

Indicates a C1-5 District.

TMU Indicates a Special Tribeca Mixed Use District.

HSQ Indicates a Special Hudson Square District.

THIS DIAGRAM IS FOR ILLUSTRATIVE PURPOSES ONLY.

C.D. 04 C 130100 ZMM

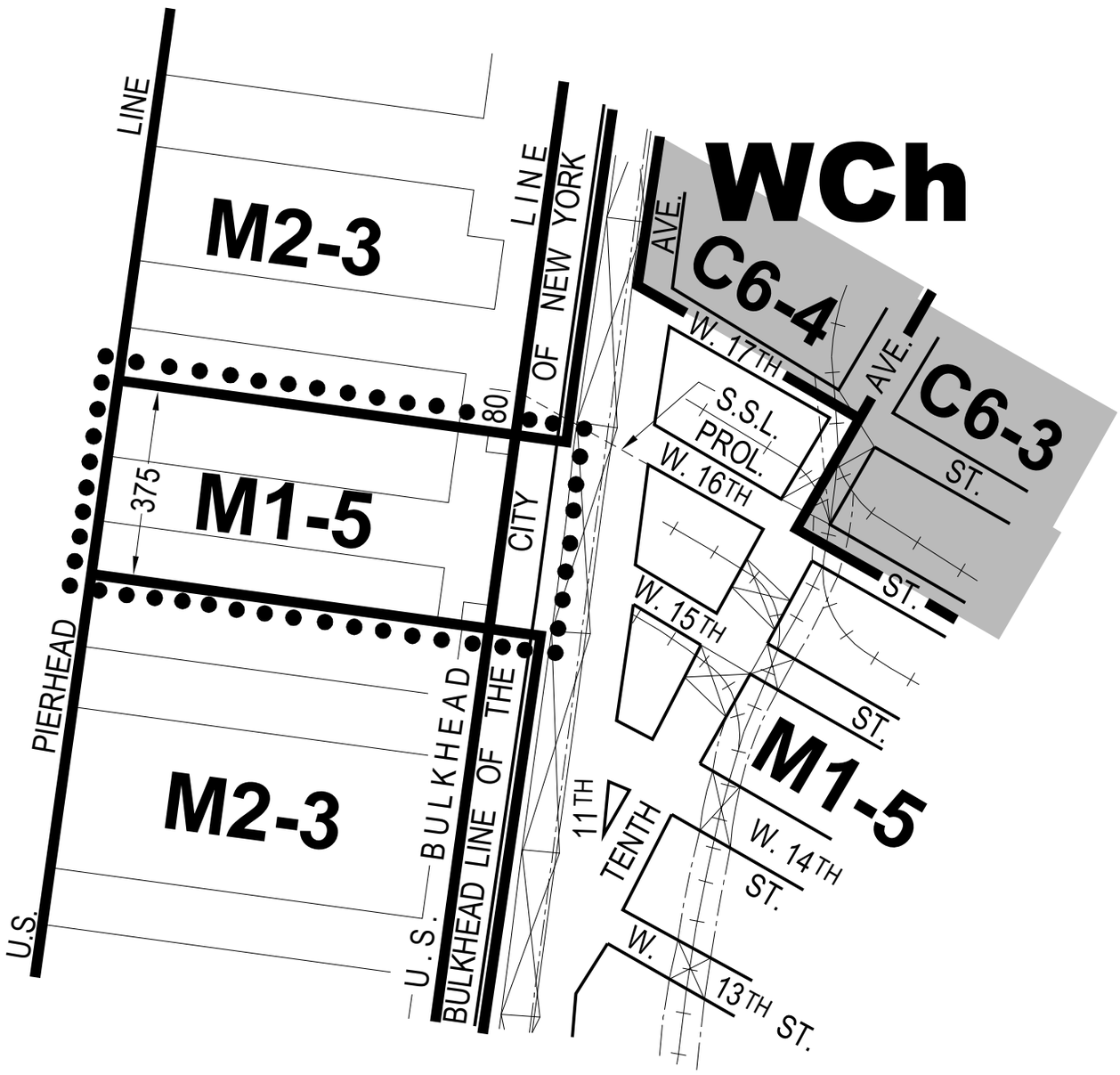

CITY PLANNING COMMISSION

CITY OF NEW YORK

DIAGRAM SHOWING

ZONING CHANGE

ON SECTIONAL MAP

8b

BOROUGH OF

BROOKLYN

EFFECTIVE DATE

April 9, 2013

C. C. RESO. # **1726**

SCALE IN FEET

300 0 300

NOTE:

Indicates Zoning District Boundary.

The area enclosed by the dotted line is rezoned by changing an M2-3 District to an M1-5 District.

WCh Indicates a Special West Chelsea District.

THIS DIAGRAM IS FOR ILLUSTRATIVE PURPOSES ONLY.

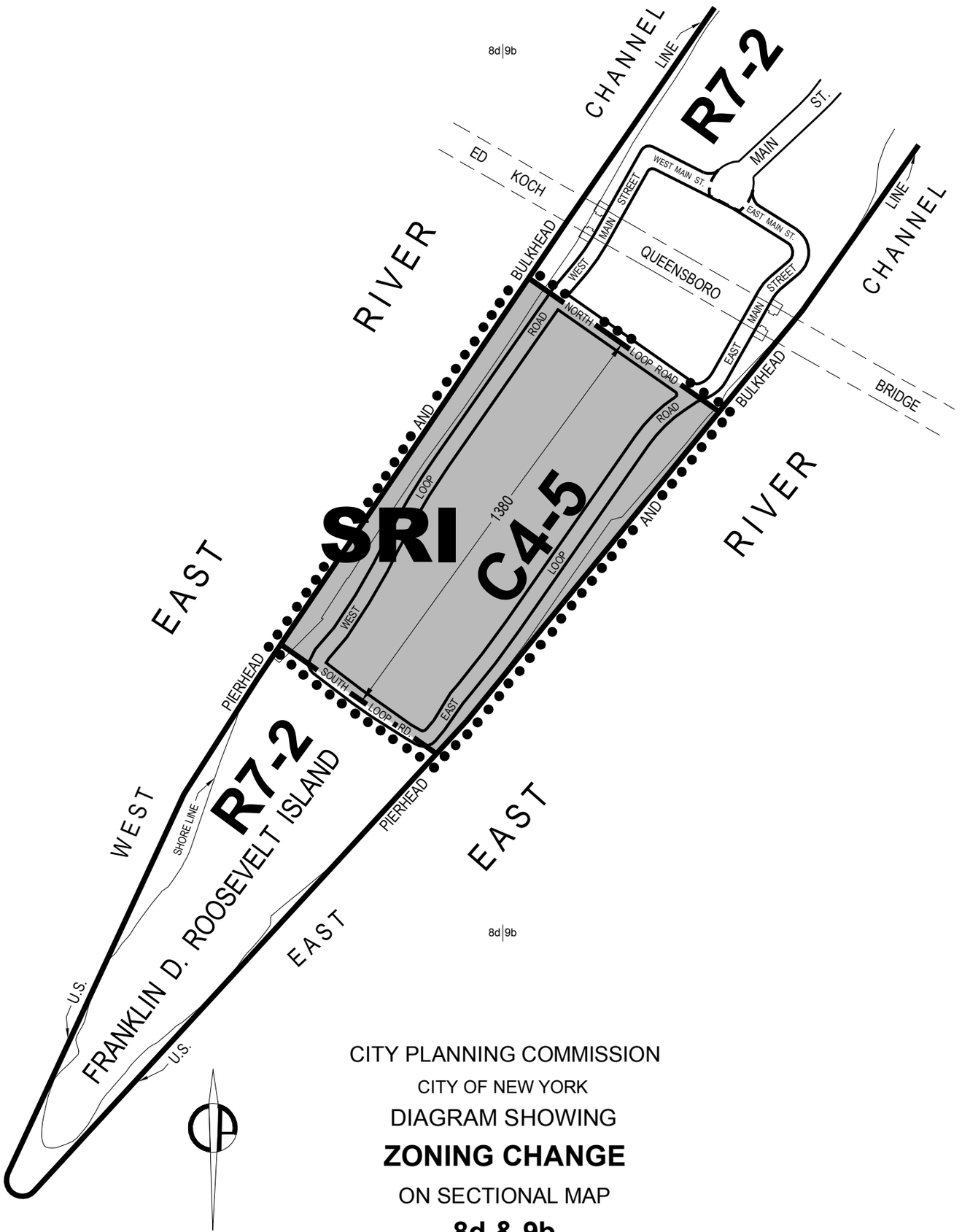

CITY PLANNING COMMISSION

CITY OF NEW YORK

DIAGRAM SHOWING

ZONING CHANGE

ON SECTIONAL MAP

8d & 9b

BOROUGH OF

MANHATTAN

EFFECTIVE DATE

May 8, 2013

C. C. RESO. # **1763**

SCALE IN FEET

400 0 400

NOTE:

Indicates Zoning District Boundary.

The area enclosed by the dotted line is rezoned by changing an R7-2 District to a C4-5 District, and by establishing a Special Southern Roosevelt Island District.

SRI Indicates a Special Southern Roosevelt Island District.

THIS DIAGRAM IS FOR ILLUSTRATIVE PURPOSES ONLY.

C.D. 01

C 130190 ZMM

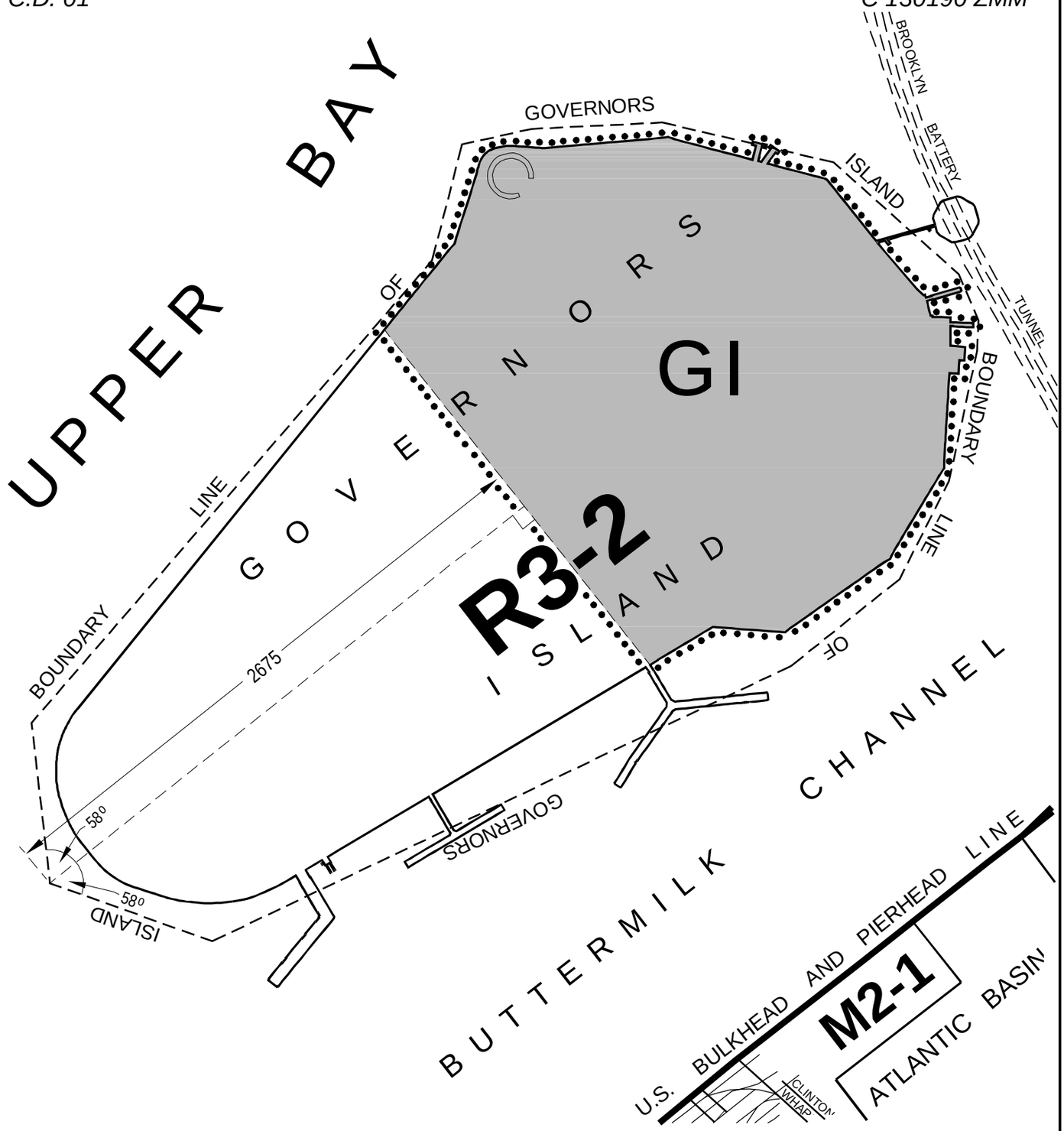

CITY PLANNING COMMISSION

CITY OF NEW YORK

DIAGRAM SHOWING

ZONING CHANGE

ON SECTIONAL MAP

16a

BOROUGH OF

MANHATTAN

EFFECTIVE DATE

July 24, 2013

C. C. RESO. # **1881**

SCALE IN FEET

600 0 600

NOTE:

Indicates Zoning District Boundary.

The area enclosed by the dotted line is to be rezoned by establishing a Special Governors Island District (**GI**).

GI Indicates a Special Governors Island District.

THIS DIAGRAM IS FOR ILLUSTRATIVE PURPOSES ONLY.

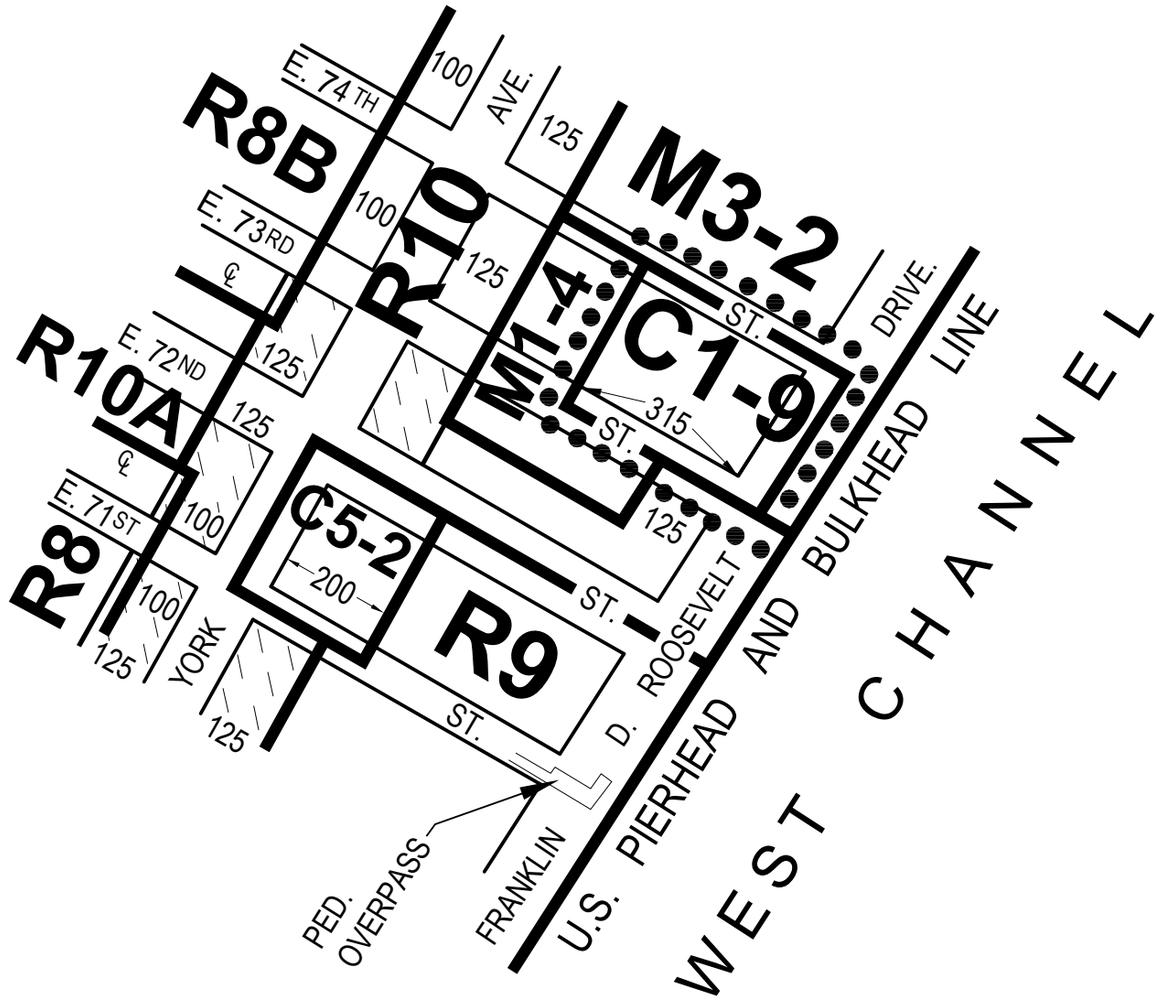

CITY PLANNING COMMISSION

CITY OF NEW YORK

DIAGRAM SHOWING

ZONING CHANGE

ON SECTIONAL MAP

9a

BOROUGH OF

MANHATTAN

EFFECTIVE DATE

October 9, 2013

C. C. RESO. # **1966**

SCALE IN FEET

400 0 400

NOTE:

Indicates Zoning District Boundary.

The area enclosed by the dotted line is rezoned by changing an M3-2 District to C1-9 and M1-4 Districts.

Indicates a C1-5 District.

THIS DIAGRAM IS FOR ILLUSTRATIVE PURPOSES ONLY.

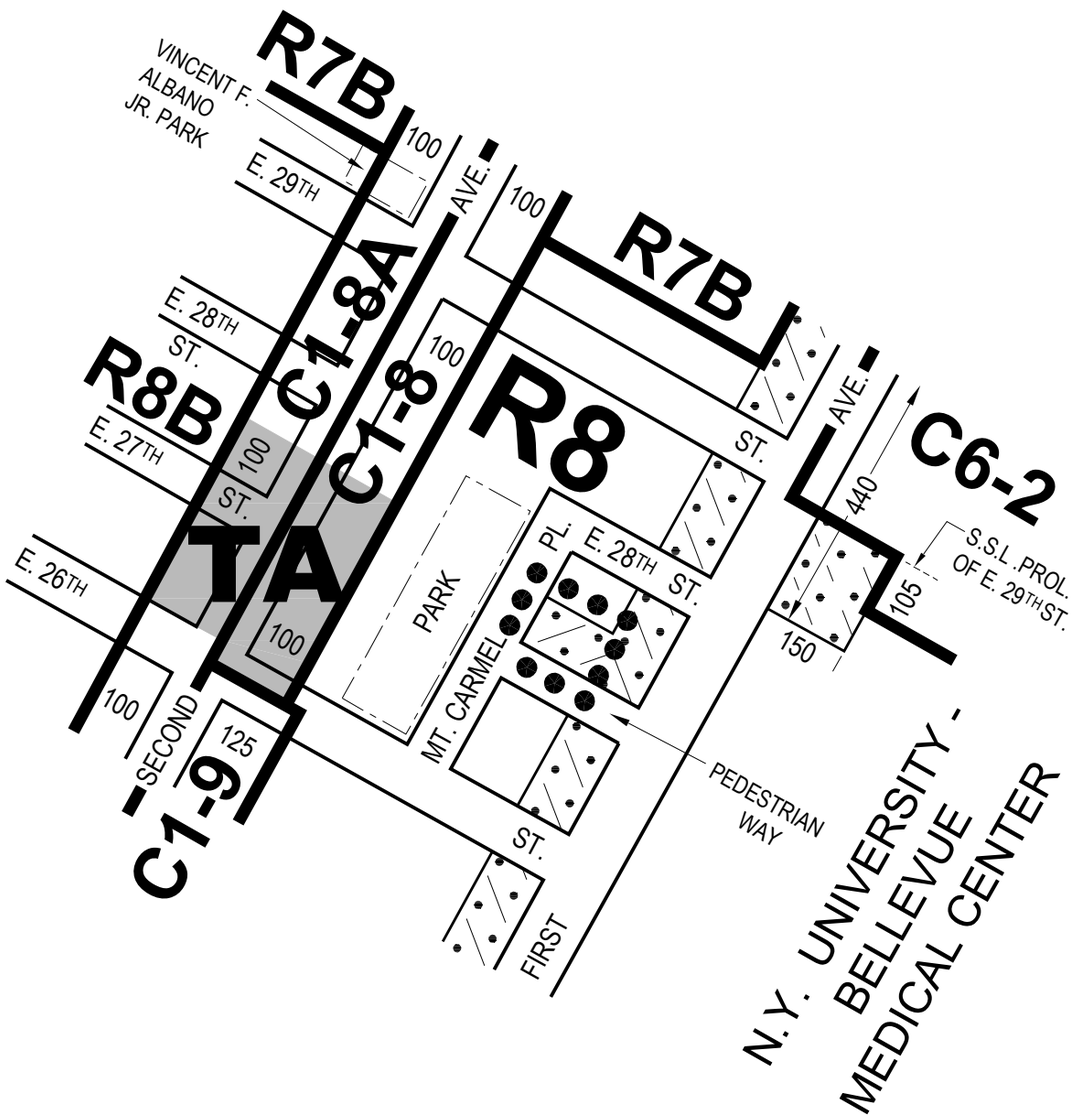

CITY PLANNING COMMISSION

CITY OF NEW YORK

DIAGRAM SHOWING

ZONING CHANGE

ON SECTIONAL MAP

8d

BOROUGH OF

MANHATTAN

EFFECTIVE DATE

October 30, 2013

C. C. RESO. # **2012**

SCALE IN FEET

300 0 300

NOTE:

Indicates Zoning District Boundary.

The area enclosed by the dotted line is rezoned by establishing a C2-5 District within an existing R8 District.

Indicates a C2-5 District.

TA Indicates a Special Transit Land Use District.

THIS DIAGRAM IS FOR ILLUSTRATIVE PURPOSES ONLY.

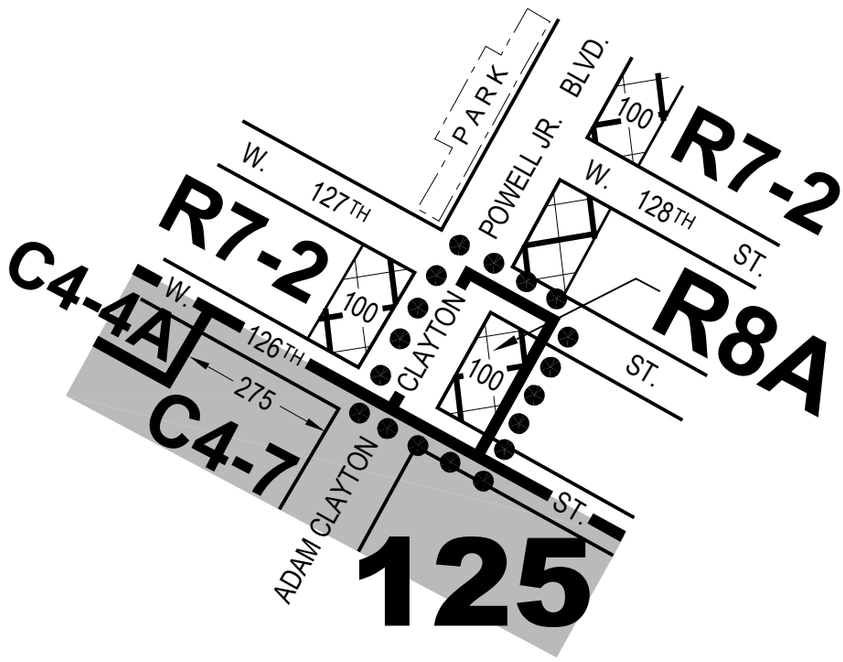

CITY PLANNING COMMISSION

CITY OF NEW YORK

DIAGRAM SHOWING

ZONING CHANGE

ON SECTIONAL MAP

6a

BOROUGH OF

MANHATTAN

SCALE IN FEET

300 0 300

EFFECTIVE DATE

November 14, 2013

C. C. RESO. # **2034**

NOTE:

Indicates Zoning District Boundary.

The area enclosed by the dotted line is rezoned by changing an R7-2 District to an R8A District.

Indicates a C1-4 District.

125 Indicates a Special 125th Street District.

THIS DIAGRAM IS FOR ILLUSTRATIVE PURPOSES ONLY.