Salem, Orgeon
Urban Growth Boundary

19th century industrial process supplants craft

Cheryl Huffman

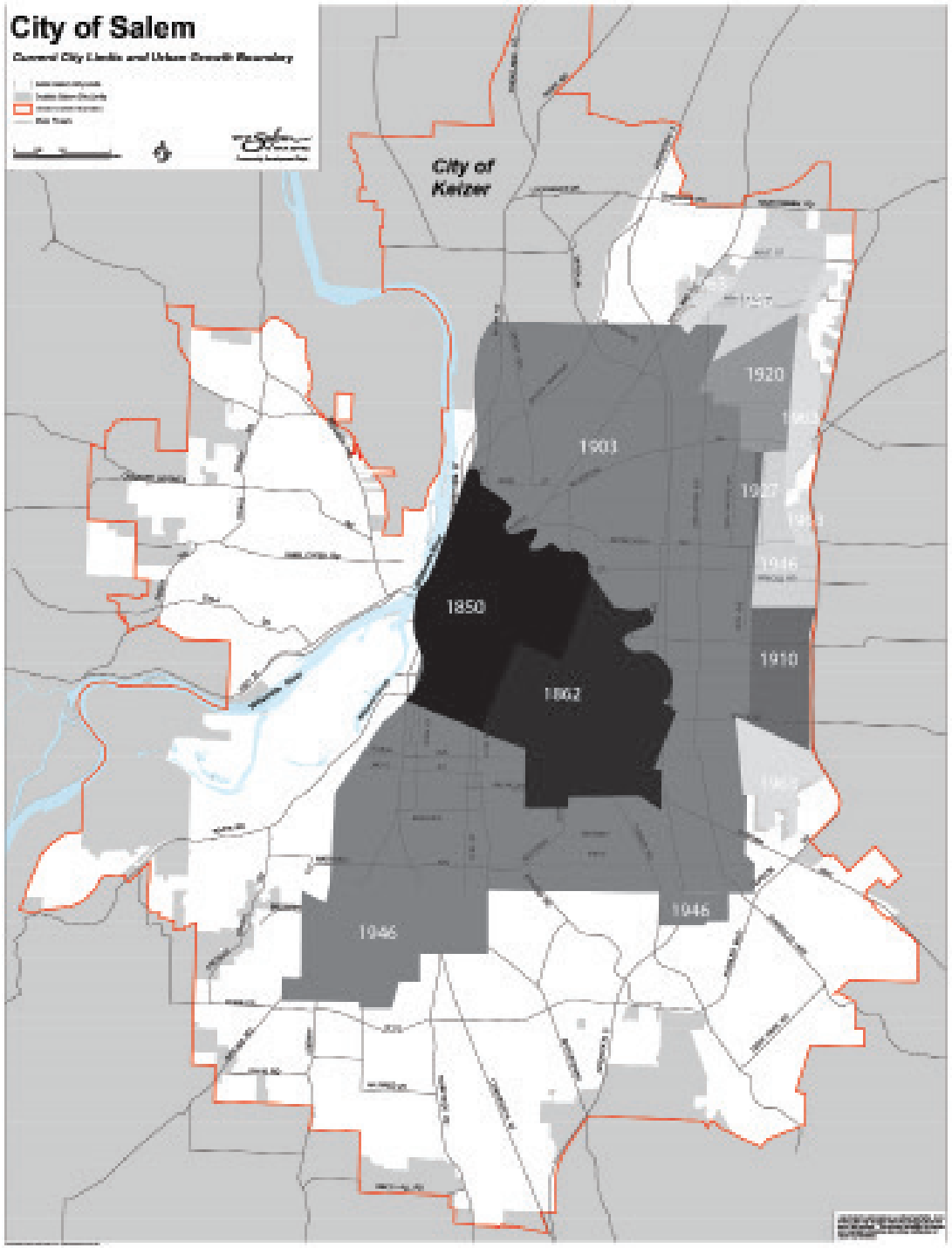

Salem Annexation

1850-1963

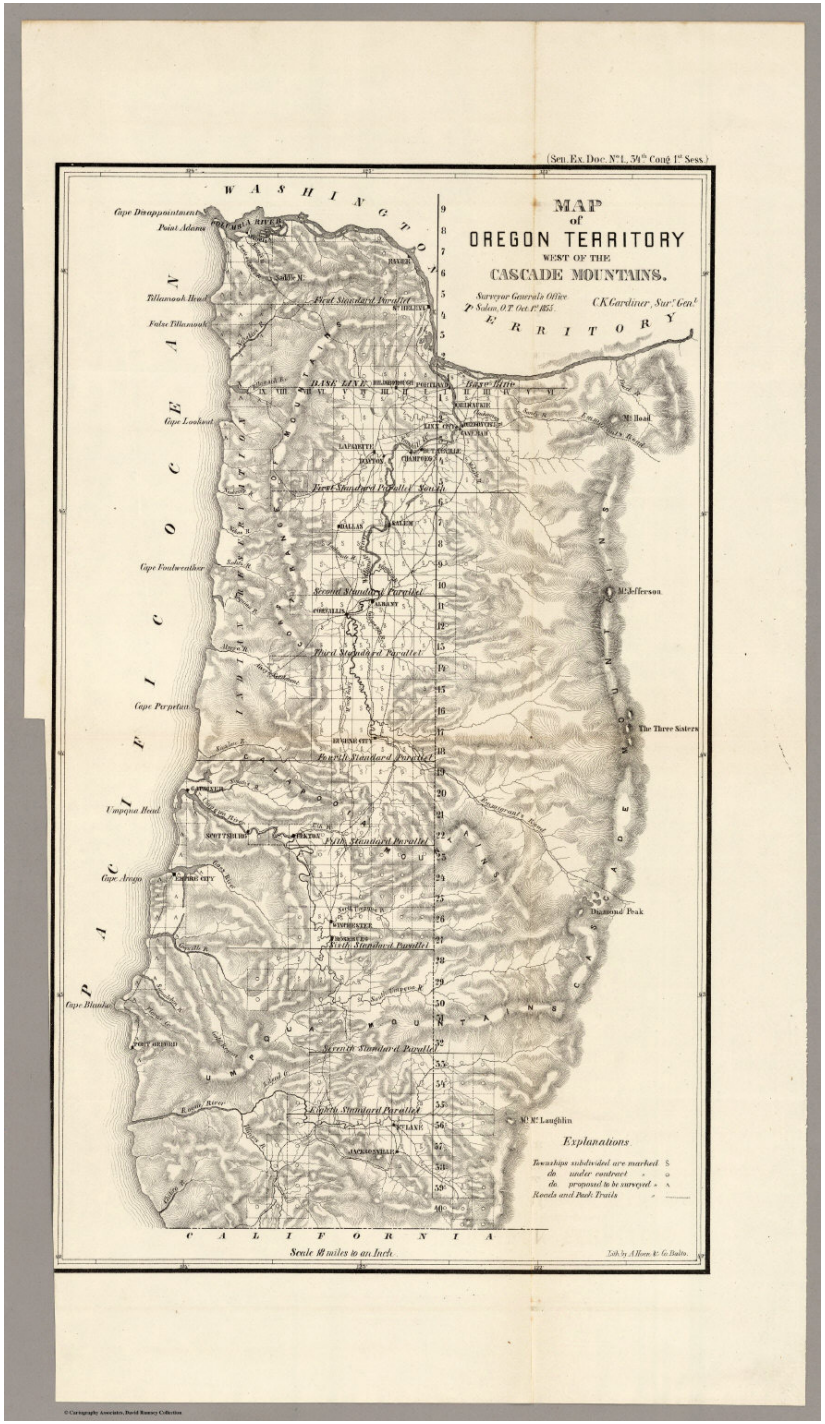

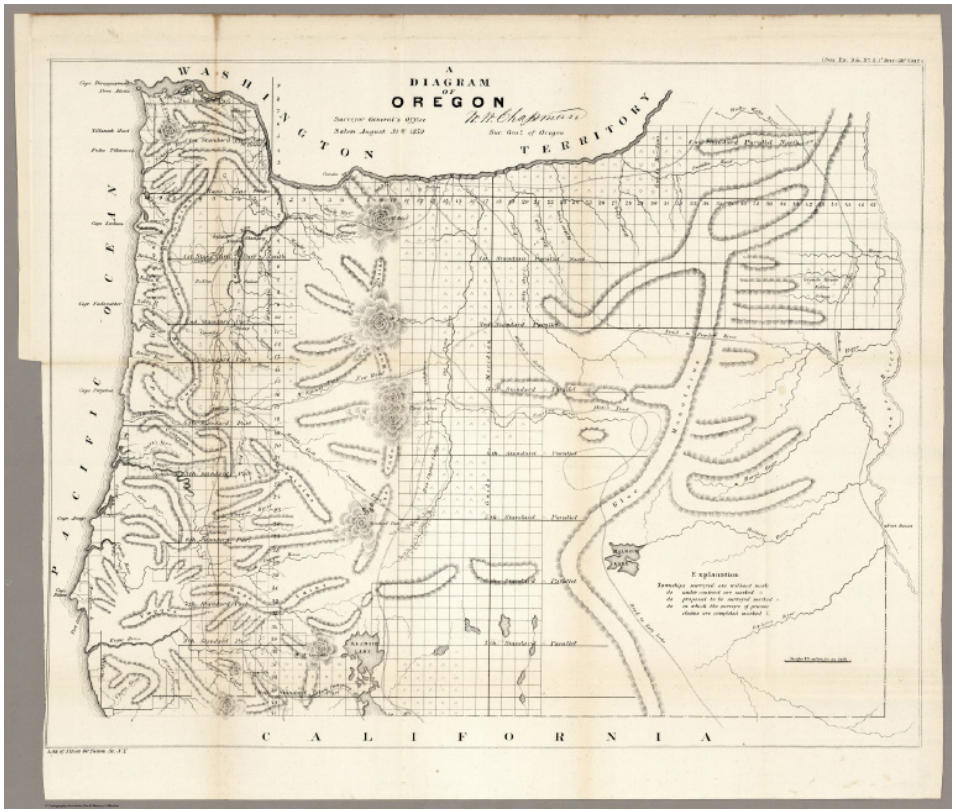

Earliest map 1855 (left) 1859 (right)

COSTUME OF A CALLAPUYA INDIAN.

http://www.salemhistory.net/people/native_americans.htm

Kalapuya man from Oregon, in woodcut made 1841

You as a law Officer of the Government should be ready to construe with tolerance, all action of the military having for its purpose to leave the people in the enjoyment of the laws and of Civil gov-ernment. Unless the necessity is irresistible the military should leave the whites to their own self-gov-ernment.- Military rule is always odious - It is for this reason I would not wish to stop the for-mation of Counties, where the whites are suffered to go.- A more fearful responsibility than an Indian war might follow any other course on the part of the military authorities.

UNIVERSITY OF WASHINGTON LIBRARY MSS SECTION

As to the Colville Country the donation act was in operation up to the 1st December 1855, and whites were invited under it into that region. By the act of Congress of 17th July 1854, and by the act of 29th May 1858, all the provisions of the donation acts were extended to the Country east of the Cascade Mountains (see Brightly Digest, pages 574 & 1105) - By an order dated the 31st October 1858, issued by General Harney, then Commanding the Department of Oregon, it was directed:- "As it appears that citi-"zens are prevented from locating near some of the "Military posts in this Department, the General Com-"manding directs, that hereafter every encourage-"ment will be given them to do so, provided no in-"fringement is made upon either the Military or In-"dian Reservations of the Country."

When I came to Oregon in 1852, the Indian title had not been extinguished at Salem the very seat of Government, the Senate having refused to ratify the treaties. An attempt was made by Mr. Parrish, an Indian Agent, to prevent the introduction of liquor at Salem for sale to the whites - A Chief Justice of Oregon Territory, then embracing also Washing-ton Territory, (I think it was Judge Williams,) decided that the Indian intercourse Act of 1834 was not ap-plicable there in respect to the introduction of liquor for sale to the whites. The act of 5th June 1850 extended the Indian intercourse law, "so far as applicable" over Oregon Territory - But he argued that Congress having by the Donation act invited the settlement of the Country by the whites, that portion of the intercourse law was not applicable.

It is certain that the pre-emption law does not authorize settlements where the Indian title has not been extinguished - But it is unfortunately too true that the whole early settlement of this Country both before and after the organization of a Territorial Government, and the passage of the Donation act, was (in

Excerpt from Benjamin Alvord, Brigadier General of Volunteers in Department of Oregon, 1862

OREGON

HISTORY. Oregon (named for the Oregon River, now the Columbia, and from a Spanish word meaning "wild thyme") was discovered by Spanish navigators in the sixteenth century, Spain claiming the country between Mexico and Alaska by virtue of the discoveries of several of her navigators between 1543 and 1775. This region was somewhat explored by the Lewis and Clarke Expedition in 1804-05; Astoria, named after John Jacob Astor, then head of the great fur trading company, was founded in 1811. Canadians connected with the Hudson Bay Fur Company formed the greater part of the population until 1833, when there began a considerable immigration from the United States. By the cession of Spain in 1819, as a part of the Louisiana Purchase of 1803, because of the discovery and navigation of the Columbia river by Captain Robert Gray in 1792, of the discoveries of Lewis and Clarke in 1805, and the original settlement made in 1811 at Astoria, the United States claimed all this region. This was disputed by Great Britain, and the northern portion was occupied by both powers until June 12, 1846, when the dividing line was fixed at forty-nine degrees North Latitude, Great Britain retaining the island of Vancouver.

This remote and empty region met with great opposition upon applying to Congress for a Territorial government; of it Daniel Webster said: "It is so far off that a delegate to Congress could not reach the Nation's Capital until a year after the expiration of his term." How great the contrast now! An empire of itself, it would but little effect Oregon now, were the then relatively overwhelming East to pass out of its existence altogether. In 1842 a Provisional Government was formed by about 500 trappers, missionaries and immigrants without Federal authority. In 1848 it was given a Territorial government. Four years later it was divided along the Columbia river and Washington Territory was separated from it, and in February, 1859, Oregon, with its present boundaries, was admitted to the Union. At intervals, between the years 1844 and 1876, there were serious troubles with the Indians; the Rogue River War and the Modoc War, in 1873, were the severest outbreaks. Oregon has borne a valiant part in the various wars of the Nation, since its admission to the Union. The development of the State has been rapid; the many desirable features of the country, hereafter more specifically described, have attracted from the Central and Eastern States emigrants of the very best classes, and they have given a vigorous and enterprising character to the State.

PHYSICAL FEATURES. Oregon has an extreme length east to west of about 400 miles, and a breadth of nearly 300 miles. The State is divided into several regions, north to south, by Coast Range and Cascade and Blue Mountains. It has many streams, especially in the western half; but few of them are navigable. The Columbia, 1,300 miles long, rises in the Rocky Mountains, and is navigable with two interruptions for 396 miles, extending along over two-thirds of Oregon's northern boundary. it receives nearly all the waters of the State, and forms its northern boundary for about 300 miles. It is famed for its numerous cascades, canyons, narrows and rapids. The Snake river, the southern branch of the Columbia, rises in the Rocky Mountains, and forms the upper half of the eastern boundary of the State; its leading tributaries are the Powder, Burnt, Malheur, and Owyhee. Between the Cascade and Blue Mountains the Des Chutes, John Day's, Umatilla, Walla Walla, and Snake rivers all flow northward into the Columbia. A considerable area in the State, south of the headwaters of the foregoing rivers, sends no water to the sea, since it lies in what is called the Great Fountain Basin, where the lakes at its lowest points are lowered by evaporation. The Columbia receives the Willamette, its chief tributary, a little over 100 miles from the sea, and west of the Cascade Range, in which it rises, flowing north through the central portion of the famous Willamette Valley. It is navigable for ocean steamers to Portland, 115 miles from the ocean, and for river steamers by means of locks at Oregon City, to Eugene, 150 miles from its mouth; its chief tributaries are the Clackamas, Tualatin, Yamhill, Santiam, Luckiamute, Calapooya, Mary, and Long Tom. The Rogue river, in the southwestern corner, and the Umpqua, which flows through

A Principal Street, Salem, Oregon.
By courtesy of the Salem Chamber of Commerce.

© Cartography Associates, David Rumsey Collection

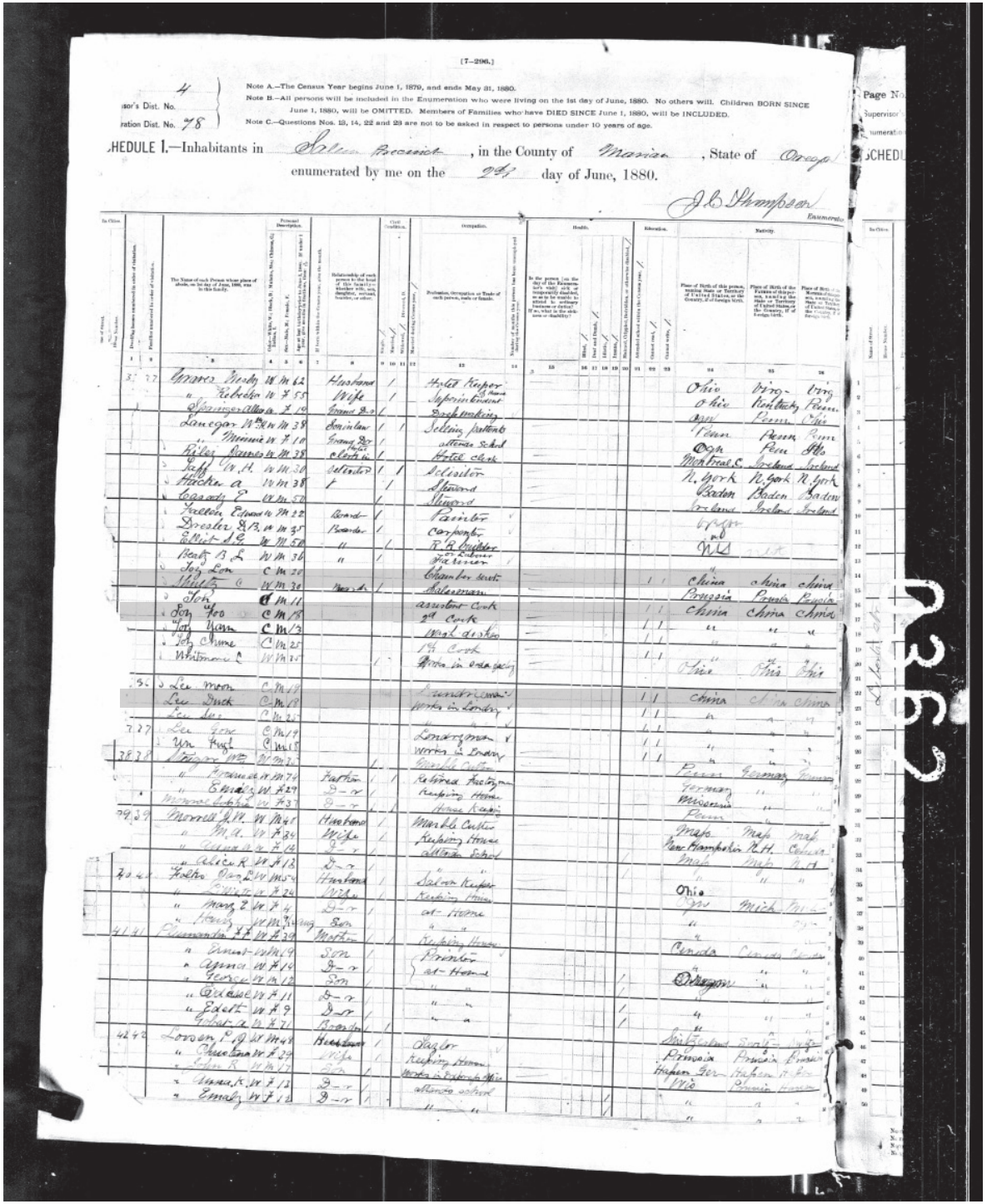

[7–296.]

4 — sor's Dist. No.
ration Dist. No. 78

Note A.—The Census Year begins June 1, 1879, and ends May 31, 1880.
Note B.—All persons will be included in the Enumeration who were living on the 1st day of June, 1880. No others will. Children BORN SINCE June 1, 1880, will be OMITTED. Members of Families who have DIED SINCE June 1, 1880, will be INCLUDED.
Note C.—Questions Nos. 13, 14, 22 and 23 are not to be asked in respect to persons under 10 years of age.

Page No.

SCHEDULE 1.—Inhabitants in Salem Precinct, in the County of Marion, State of Oregon

enumerated by me on the 9th day of June, 1880.

J. B. Thompson
Enumerator

Dwelling-houses numbered in order of visitation.	Families numbered in order of visitation.	The Name of each Person whose place of abode, on the day of June, 1880, was in this family.	Personal Description. Color, White, Black, Mulatto, Quadroon, Octoroon, Chinese, Indian.	Sex. Male, Female.	Age at last birthday. If born within the Census year, give the month. If under 1 year, give age in months.	Relationship of each person to the head of the family. Wife, Husband, Son, Daughter, Servant, Boarder, Lodger, or other.	Civil Condition. Single, Married, Widowed, Divorced.	Profession, Occupation or Trade of each person, male or female.	Health. If the person has been unable to attend to ordinary business or labor, what is the sickness or disability?	Education. Attended school within the Census year.	Cannot read.	Cannot write.	Nativity. Place of Birth of this person, naming State or Territory of United States, or the County, if of foreign birth.	Place of Birth of the Father of this person, naming the State or Territory of United States or the Country, if of foreign birth.	Place of Birth of the Mother of this person, naming the State or Territory of United States or the Country, if of foreign birth.
1	2	3	4	5	6	7	8	9	12	14	15	16	17	18	19
3	77	Graves Rufus	W	M	62	Husband		Hotel Keeper						Ohio	Virginia	Virginia
		" Rebekah	W	F	55	Wife		Superintendent						Ohio	Kentucky	Pennsylvania
		Springer Alberta	W	F	19	Grand Daughter		Dressmaking						Penn	Penn	Ohio
		Sawyer Wm	W	M	38	Boarder		Selling patents						Penn	Penn	Penn
		" Minnie	W	F	10	Granddaughter		attends School						Oregon	Penn	Ills
		Riley James	W	M	38	Boarder		Hotel clerk						Michigan	Ireland	Ireland
		Judy W. H.	W	M	36	Boarder		Solicitor						N. York	N. York	N. York
		Hacker A	W	M	38	"		Steward						Baden	Baden	Baden
		Cassady E	W	M	50			Steward						Ireland	Ireland	Ireland
		Fallon Edward	W	M	22	Boarder		Painter						Oregon		
		Drexler B. B.	W	M	35	Boarder		Carpenter						Penn		
		Elliott D. C.	W	M	50	"		R.R. Builder						Ills		
		Beaty B. L.	W	M	36	"		Day Laborer Fruit grower								
		Joy Lon	C	M	20			Chamber work		1	1			China	China	China
		Wilder C	W	M	30	Boarder		Salesman						Prussia	Prussia	Prussia
		Joy	C	M	11			assistant Cook		1	1			China	China	China
		Joy Foo	C	M	18			2d Cook		1	1			"	"	"
		Joy Yam	C	M	13			Wash dishes		1	1			"	"	"
		Joy Chime	C	M	25			1st Cook		1	1			Ohio	Ohio	Ohio
		Whitmore C	W	M	25			Works in orchard								
5		Lee Moon	C	M	18			Chamber work		1	1			China	China	China
		Lee Duck	C	M	18			Works in Laundry		1	1			"	"	"
		Lee Lee	C	M	24					1	1			"	"	"
7	27	Lee Yow	C	M	19			Laundryman		1	1			"	"	"
		Yon Kuck	C	M	18			Works in Laundry		1	1			"	"	"
28	28	Simpson Wm	W	M	27			Marble Cutter						Penn	Germany	Penn
		" Frances	W	M	74	Father		Retired Factory						Germany	"	"
		" Emaly	W	F	29	D-r		Keeping House						Missouri	"	"
		Morrell Lucinda	W	F	37	D-r		Home Keeping						Penn	"	"
29	29	Morrell J. M.	W	M	41	Husband		Marble Cutter						Maine	Maine	Maine
		" M. A.	W	F	34	Wife		Keeping House						New Hampshire	N.H.	Calvin
		" Alma	W	F	14	D-r		attends School						Maine	Maine	N.H.
		" Alice R.	W	F	12	D-r								"	"	"
30	30	Fulton Dan'l	W	M	54	Husband		Saloon Keeper						Ohio		
		" Mary	W	F	24	Wife		Keeping House						"	Mich	Mich
		" Mary Z.	W	F	4	D-r		at Home						"	"	"
		" Henry	W	M	3	Son								"	"	"
41	41	Plumondon F. F.	W	F	39	Mother		Keeping House						Canada	Canada	Canada
		" Ernest	W	M	9	Son		Printer at Home						"	"	"
		" Agnes	W	F	14	D-r								"	"	"
		" George	W	M	12	Son								Oregon	"	"
		" Caroline	W	F	11	D-r								"	"	"
		" Edith	W	F	9	D-r								"	"	"
		Wheeler A.	W	F	71	Boarder								Switzerland	Switzerland	Switzerland
42	42	Lossen P. D.	W	M	48	Husband		Glazier						Prussia	Prussia	Prussia
		" Christina	W	F	39	Wife		Keeping House						Hessen Ger	Hessen Ger	Hessen Ger
		" John R.	W	M	17	Son		Works in Paper Mill						Ills	Ohio	Ohio
		" Agnes R.	W	F	12	D-r		attends school						"	"	"
		" Emaly	W	F	12	D-r								"	"	"

Typical residents

East Coast and Midwest

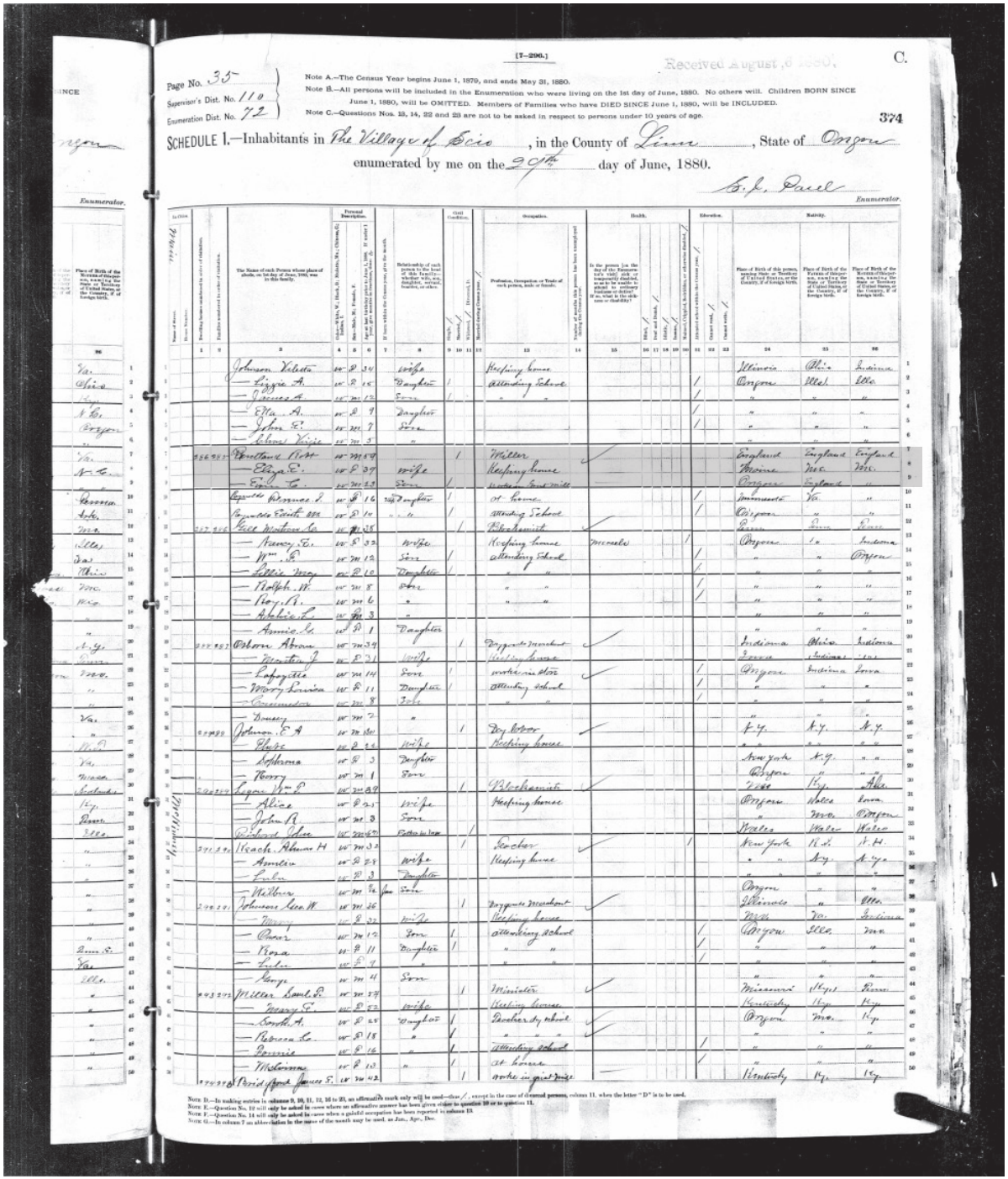

[7–296.]

Received August 6 1880.

C.

Page No. 35
Supervisor's Dist. No. 110
Enumeration Dist. No. 72

Note A.—The Census Year begins June 1, 1879, and ends May 31, 1880.
Note B.—All persons will be included in the Enumeration who were living on the 1st day of June, 1880. No others will. Children BORN SINCE June 1, 1880, will be OMITTED. Members of Families who have DIED SINCE June 1, 1880, will be INCLUDED.
Note C.—Questions Nos. 13, 14, 22 and 23 are not to be asked in respect to persons under 10 years of age.

374

SCHEDULE 1.—Inhabitants in The Village of Scio, in the County of Linn, State of Oregon enumerated by me on the 29th day of June, 1880.

E. F. Pearl
Enumerator.

Dwelling-houses numbered in order of visitation.	Families numbered in order of visitation.	The Name of each Person whose place of abode, on 1st day of June, 1880, was in this family.	Personal Description. Color, White, Black, Mulatto, Quadroon, or Octoroon.	Sex. Male, Female.	Age at last birthday prior to June 1, 1880. If under 1 year give number of months.	Relationship of each person to the head of this family—whether wife, son, daughter, servant, boarder, or other.	If born within the Census year, give the month.	Civil Condition. Single.	Married.	Widowed.	Married during Census year.	Occupation. Profession, Occupation or Trade of each person, male or female.	Number of months this person has been employed during the Census year.	Health. Is the person (on the day of the Enumeration) sick or temporarily disabled so as to be unable to attend to ordinary business or duties? If so, what is the sickness or disability?	Blind.	Deaf and Dumb.	Idiotic.	Insane.	Maimed, Crippled, Bedridden, or otherwise disabled.	Education. Attended school within the Census year.	Cannot read.	Cannot write.	Nativity. Place of Birth of this person, naming State or Territory of United States, or the Country, if of foreign birth.	Place of Birth of the Father of this person, naming the State or Territory of United States, or the Country, if of foreign birth.	Place of Birth of the Mother of this person, naming the State or Territory of United States, or the Country, if of foreign birth.
1	2	3	4	5	6	7	8	9	10	11	12	13	14	15	16	17	18	19	20	21	22	23	24	25	26
		Johnson Victoria	w	f	34							Keeping house											Illinois	Ohio	Indiana
		— Lizzie A.	w	f	15		Daughter					attending School											Oregon	Ill.	Ills.
		— Jacob A.	w	m	12		Son					" "											"	"	"
		— Ella A.	w	f	9		Daughter																"	"	"
		— John E.	w	m	7		Son																"	"	"
		— Elmer Virgil	w	m	5		"																"	"	"
256	257	Pentland Robt	w	m	54					/		Miller											England	England	England
		— Eliza E.	w	f	39		Wife					Keeping house											Maine	Me.	Me.
		— Ella L.	w	f	13		Daughter	/				attending School											Oregon	England	"
		Tripplett Thomas J.	w	m	16		Son	/				at home									/		Tennessee	Va.	"
		Tripplett Edith Mrs	w	f	14		" "		/			attending School									/		Oregon	"	"
257	258	Reed Matthew Sr.	w	m	58				/			Blacksmith											Iowa	Iowa	Iowa
		— Nancy E.	w	f	33		Wife					Keeping house		Measles									Oregon	Ia.	Indiana
		— Wm. R.	w	m	12		Son	/				attending School									/		"	"	Oregon
		— Ellis Mary	w	f	10		Daughter	/				" "									/		"	"	"
		— Joseph W.	w	m	8		Son					" "									/		"	"	"
		— Hoyt B.	w	m	6		"					" "									/		"	"	"
		— Abbie L.	w	f	3		"																"	"	"
		— Annie L.	w	f	1		Daughter																"	"	"
257	258	Osborn Abram	w	m	34					/		Corporate Merchant											Indiana	Ohio	Indiana
		— Martha J.	w	f	31		Wife					Keeping house											Iowa	Indiana	Iowa
		— Lafayette	w	m	14		Son	/				working in store									/		Oregon	Indiana	Iowa
		— Mary Louisa	w	f	11		Daughter	/				attending School									/		"	"	"
		— Emmeline	w	m	8		Son					" "									/		"	"	"
		— Dewey	w	m	7		"																"	"	"
259	259	Johnson E. A	w	m	50					/		Day Labor											N.Y.	N.Y.	N.Y.
		— Phebe	w	f	24		Wife					Keeping house											"	"	"
		— Sofforona	w	f	3		Daughter																New York	N.Y.	"
		— Perry	w	m	1		Son																Oregon	"	"
260	260	Logan Wm S	w	m	39					/		Blacksmith											Ohio	Ky.	Ohio
		— Alice	w	f	23		Wife					Keeping house											Oregon	Wales	Iowa
		— John R	w	m	3		Son																"	Iowa	Oregon
		Pritchard John	w	m	67		Father in law		/														Wales	Wales	Wales
261	261	Meach Abram H	w	m	32					/		Teacher									/		New York	N.H.	N.H.
		— Amelia	w	f	28		Wife					Keeping house											" "	N.Y.	N.Y.
		— Lulu	w	f	3		Daughter																"	"	"
		— Wilbur	w	m	2		Son																Oregon	"	"
262	262	Johnson Geo W	w	m	46					/		Corporate Merchant											Illinois	"	Ills.
		— Mary	w	f	37		Wife					Keeping house											Ills.	Va.	Indiana
		— Oscar	w	m	17		Son	/				attending School									/		Oregon	Ills.	Ind.
		— Rosa	w	f	11		Daughter	/				" "									/		"	"	"
		— Lida	w	f	9		"					" "									/		"	"	"
		— Geo	w	m	4		Son																"	"	"
263	263	Miller Saml D.	w	m	37					/		Minister											Missouri	Ohio	Penn.
		— Nancy E.	w	f	33		Wife					Keeping house											Kentucky	Ky.	Ky.
		— Lovella A.	w	f	15		Daughter	/				Teacher by school											Oregon	Mo.	Ky.
		— Rebecca E.	w	f	13		"	/				" " "											"	"	"
		— Minnie	w	f	10		"		/			attending School									/		"	"	"
		— Melissa	w	f	10		"		/			at home									/		"	"	"
264	264	Bridgford James S.	w	m	42					/		Works in grist Mill											Kentucky	Ky.	Ky.

Note B.—In making entries in columns 9, 10, 11, 12, 16 to 23, an affirmative mark only will be used—thus /, except in the case of deaf-mute persons, column 11, when the letter "D" is to be used.
Note E.—Question No. 12 will only be asked in cases where an affirmative answer has been given either to question 10 or to question 11.
Note F.—Question No. 14 will only be asked in cases when a gainful occupation has been reported in column 13.
Note G.—In column 7 an abbreviation in the name of the month may be used, as Jan., Apr., Dec.

Pentland Family

1880 and 1910

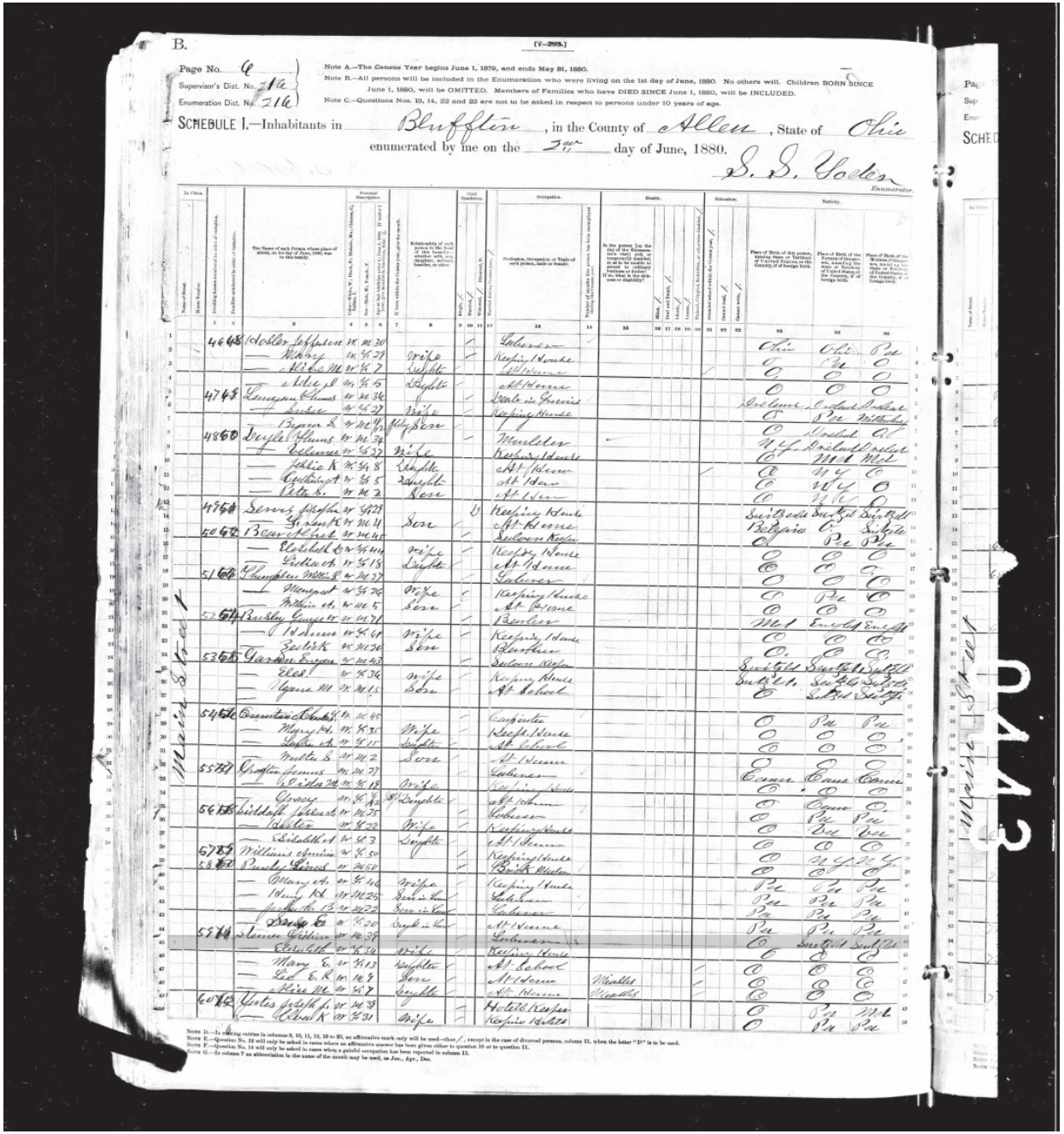

B.

[T—289.]

Page No. 6
Supervisor's Dist. No. 1a
Enumeration Dist. No. 216

Note A.—The Census Year begins June 1, 1879, and ends May 31, 1880.
Note B.—All persons will be included in the Enumeration who were living on the 1st day of June, 1880. No others will. Children BORN SINCE June 1, 1880, will be OMITTED. Members of Families who have DIED SINCE June 1, 1880, will be INCLUDED.
Note C.—Questions Nos. 13, 14, 22 and 23 are not to be asked in respect to persons under 10 years of age.

SCHEDULE 1.—Inhabitants in Bluffton, in the County of Allen, State of Ohio enumerated by me on the 3rd day of June, 1880.

D. D. Yoder
Enumerator.

In Cities. Name of Street.	In Cities. House Number.	Dwelling-houses numbered in order of visitation.	Families numbered in order of visitation.	The Name of each Person whose place of abode, on the day of June, 1880, was in this family.	Personal Description. Color, White, Black, Mulatto, Quadroon, Chinese, Indian.	Personal Description. Sex. Male, Female.	Personal Description. Age last birthday prior to June 1, 1880. If under 1 year, give age in months, as 6m.	Relationship of each person in the family to the head thereof, whether wife, son, daughter, servant, boarder, or other.	If born within the Census year, give the month.	Civil Condition. Married.	Civil Condition. Widowed.	Civil Condition. Divorced.	Occupation. Profession, Occupation, or Trade of each person, male or female.	Occupation. Number of months person has been unemployed during Census year.	Health. Is the person, on the day of the Enumeration, sick or disabled, so as to be unable to attend to ordinary business or duties? If so, what is the sickness or disability?	Health. Blind.	Health. Deaf and Dumb.	Health. Idiotic.	Health. Insane.	Health. Maimed, Crippled, Bedridden, or otherwise Disabled.	Education. Attended School within the Census year.	Education. Cannot read.	Education. Cannot write.	Nativity. Place of Birth of this person, naming State or Territory of United States, or the County, if of foreign birth.	Nativity. Place of Birth of the Father of this person, naming the State or Territory of United States, or the Country, if of foreign birth.	Nativity. Place of Birth of the Mother of this person, naming the State or Territory of United States, or the Country, if of foreign birth.
1	2			3	4	5	6	7	8	9	10	11	12	13	14	15	16	17	18	19	20	21	22	23	24	25	26
			46 48	Hosler Jefferson	W	M	30						Laborer											O	O	Pa
				— Mary	W	F	27	Wife					Keeping House											O	O	O
				— Alice M	W	F	7	Daughter					At School											O	O	O
				— Ella M	W	F	5	Daughter					At Home											O	O	O
			47 49	Lenagan Thos	W	M	36						Grain & Grocer											Ireland	Ireland	Ireland
				— Susan	W	F	27	Wife					Keeping House											O	Pa	Wilmington
				Bryan S.	W	M	9/12	Step Son																O	Ireland	O
			48 50	Doyle Thos	W	M	39						Moulder											Ireland	Ireland	Ireland
				— Celina	W	F	27	Wife					Keeping House											O	Mich	Mich
				— Idelia K	W	F	8	Daughter					At Home											O	Ohio	O
				— Catharine	W	F	5	Daughter					At Home											O	Ohio	O
				— Peter S.	W	M	2	Son					At Home											O	Ohio	O
			47 51	Sewer Joseph	W	M	28						Keeping House											Switzerland	Switzerland	Switzerland
				— Lizzie	W	F	24	Wife					At Home											Bulgaria	O	Switzerland
				— Grant E	W	M	11	Son					At Home											Bulgaria	O	Switzerland
			50 52	Beaver Abel	W	M	40						Saloon Keeper											O	Pa	Pa
				— Elizabeth	W	F	44	Wife					Keeping House											O	O	O
				— Celia A	W	F	15	Daughter					At Home											O	O	O
			51 53	Thompson Wm S	W	M	37						Laborer											O	O	O
				— Margaret	W	F	36	Wife					Keeping House											O	Pa	O
				— Wilbur A	W	M	5	Son					At Home											O	O	O
			52 54	Bursley Cooper	W	M	71						Barber											Mich	Switzerland	Switzerland
				— Adonna	W	F	46	Wife					Keeping House											O	O	O
				Zelick K	W	M	20	Son					Barber											O	O	O
			53 55	Gardner Eugene	W	M	43						Saloon Keeper											Switzerland	Switzerland	Switzerland
				— Elect	W	F	36	Wife					Keeping House											Switzerland	Switzerland	Switzerland
				— Agnes M	W	M	15	Son					At School											Switzerland	Switzerland	Switzerland
			54 56	Dannton Charles	W	M	45						Carpenter											O	Pa	Pa
				— Mary A	W	F	37	Wife					Keeping House											O	O	O
				— Celia A	W	F	15	Daughter					At School											O	O	O
			55 57	Griffin Dennis	W	M	27						Laborer											Ennis	Ennis	Ennis
				— Elida M	W	F	18	Wife					Keeping House											O	O	O
				Clancy	W	F	4/12	Step Daughter					At Home											O	Ohio	O
			56 58	Biddell Jefferson	W	M	25						Laborer											O	Pa	Pa
				— Adeline	W	F	22	Wife					Keeping House											O	Pa	Pa
				— Biddell A	W	F	3	Daughter					At Home											O	O	O
			67 59	Williams Armin	W	F	50						Keeping House											O	Pa	Pa
			58 60	Purdy Lewis	W	M	60						Book Keeper											O	O	O
				— Mary A	W	F	46	Wife					Keeping House											Pa	Pa	Pa
				— Mary M	W	F	23	Son in Law					Saleslady											Pa	Pa	Pa
				— Jacob A	W	M	22	Son in Law					Laborer											Pa	Pa	Pa
			59 61	Darby Eli	W	M	20	Daughter in Law					At Home											Pa	Pa	Pa
			60 62	Clemens Gideon	W	M	38						Laborer											Switzerland	Switzerland	Switzerland
				— Elizabeth	W	F	34	Wife					Keeping House											O	O	O
				— Mary E	W	F	13	Daughter					At School											O	O	O
				— Ed E R	W	M	8	Son					At Home											O	O	O
				— Alice M	W	F	2	Daughter					At Home	Months	Months									O	O	O
			61 63	Yates Joseph	W	M	39						Hostler & Keeper											O	Pa	Pa
				— Abbie K	W	F	31	Wife					Keeping House											O	Pa	Pa

Note D.—In making entries in columns 9, 10, 11, 12, 16 to 23, an affirmative mark only will be used—thus /, except in the case of divorced persons, column 11, when the letter "D" is to be used.
Note E.—Question No. 16 will only be asked in cases where an affirmative answer has been given either to question 10 or to question 11.
Note F.—Question No. 14 will only be asked in cases when a gainful occupation has been reported in column 13.
Note G.—In column 7 an abbreviation in the name of the month may be used, as Jan., Apr., Dec.

Wards 8 Ext

2440

Steiner Family

1880 and movced 1910

EVENING CAPITAL JOURNAL.

PUBLISHED
EVERY EVENING, EXCEPT SUNDAY.

Capital Journal Publishing Company.
(INCORPORATED.)

Office, 113 Court Street, Opera House Block.

TERMS OF SUBSCRIPTION:

DAILY.

WEEKLY.

FRIDAY, MARCH, 2, 1888.

ANNOUNCEMENTS.

THE MARKET PRICE OF NONSENSE.

WHY THE DECISION?

PRIMARY CONVENTIONS.

THE TARIFF DOG'S SOUTH.

NEW TO-DAY.

COUNTY DEMOCRACY.

ning blot upon the political
s of the state of New York?
l continue so, unless the peo-
e hold of the primary meet-
d purge them of professional
makers," and destroy the
s which are made up by a
retly, for the rank and file to
r on election day.
government is essentially
l. Any person having a
gh knowledge of the political
between the great parties
he Declaration of Indepen-
knows well the history of the
States. The man who takes
rest in the primary, and
having anything to do with
is not a good nor safe citi-
olities make the laws that
us and elect the men that
ter them from the president
constable. Politics are the
on and support of the fabric
hich we live. The man who
interest in politics, leaves
est interests of his country
propriated by the sportsman
e hunter. He, by his in-
e, is sowing the seeds of de-
eventual dissolution, for if
rnment ever falls, its great-
of overthrow will come
its own impurity, brought
the indifference of the peo-
the wickedness of its
"Eternal vigilance is the
liberty."

ZARA.

HINENT democrat of Salem
ked his preference for
ial nominees said: "Hill
noyer every time. The

The Oregon Land Comp ny

CAPITAL STOCK, - - - $20,000

WILL BUY AND SELL REAL ESTATE. Is now reaching hundreds of thousands of eastern people by extensively advertising in all of the leading newspapers of the United States. Their facilities for finding buyers of real estate are unexcelled. It is to the interest of those having real estate to sell, to place it where buyers come to buy.

B. S. COOK, Manager.
H. J. MINTHORN, Assistant.
Offices front room up stairs in the State Insurance Company's building.

ANNUAL ELECTION
—OF—
School District No. 24.

THE ANNUAL ELECTION OF SCHOOL District No. 24, Marion county, Oregon, will be held on the second Monday of March, that being

Monday, March 12, 1888,

AT REED'S OPERA HOUSE,

For the purpose of electing one (1) School Director to hold for the term of three (3) years, and a School Clerk for the term of one year. Polls open at 2 o'clock, p. m., and close at 6 o'clock.

G. P. LITCHFIELD,
Chairman.
DAVID SIMPSON,
Clerk.

Attention, Prohibitionists!

THE PROHIBITION PRIMARY CONventions for the four Salem Precincts will be held at the usual polling places in said precincts on Saturday, March 10th, at 2 o'clock p. m. for the purpose of electing delegates to the county convention, and transacting such other business as may properly come before said primary conventions.

By order of Precinct Committees,
T. C. JORY,
Secretary.

A Multitude of People

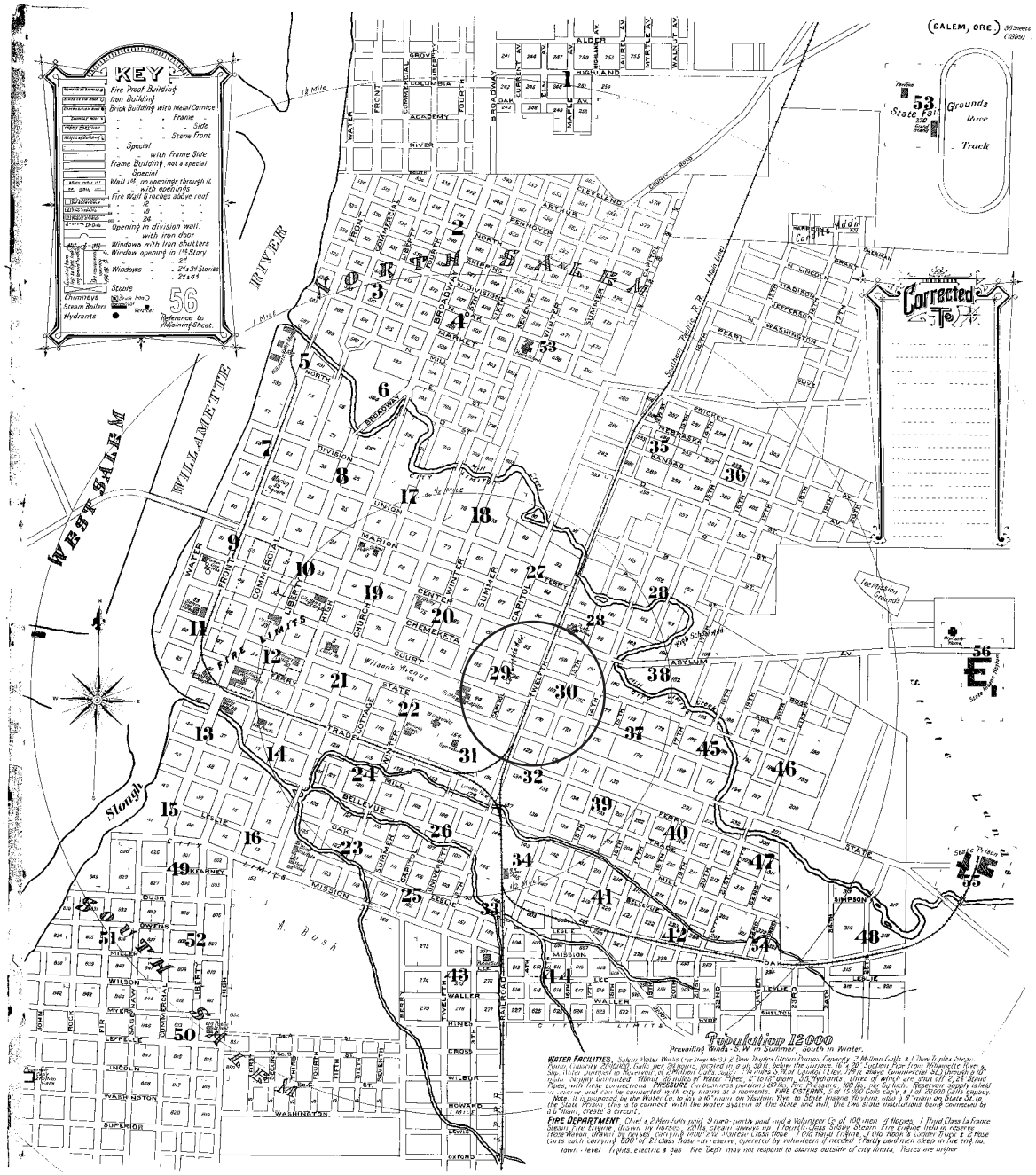
KEY
Fire Proof Building
Iron Building
Brick Building with Metal Cornice
Frame
Side
Stone Front
Special
with Frame Side
Frame Building, not a special
Special
Wall 14, no openings through it
with openings
Fire Wall 6 inches above roof
18
18
24
Opening in division wall,
with iron door
Windows with iron shutters
Window opening in 1st Story
2d
Windows
2d 3d Stories
4th 5th
Stable
Chimneys
Steam Boilers
Hydrants
56
Reference to Adjoining Sheet.
(SALEM, ORE.) 56 Sheets (1889)
SALEM
WEST SALEM
WILLAMETTE RIVER
Slough
A. BUSH
Corrected To
Grounds
Race
Track
53
State Fair
Population 12000
Prevailing Winds S.W. in Summer, South in Winter.
WATER FACILITIES. Salem Water Works (1st Street No.1) 2 Dow Duplex Steam Pumps, Capacity 2 Million Galls & 1 Dow Triplex Steam Pump, Capacity 2000,000 Galls per 24 Hours, located in a pit, 30 ft. below the surface, 16" x 28" Suction Pipe from Willamette River, Stand Pipe supplied by Reservoir at 274 Million Galls. Supply - Services 5,764 at Graded 1 Flow, 1,081 at Meter. Commercial 24.3 through a 6" mains. Supply unlimited. Hydrants 88 miles of Water Pipes, 3" to 16" diam., 355 Hydrants, three of which are shut off 2,23 Steam Pipes, with hose connected. PRESSURE (as indicated pressure) 100 lbs. Fire Pressure, 100 lbs. per Sq Inch. Reservoir supply is held in reserve and can be connected with city mains at a moments. FIRE CISTERNS, 5 at 15,000 Galls Capy. & 1 at 20,000 Galls Capacity. Note - It is proposed by the Water Co. to lay a 16" main on Madison thro' to State Insane Asylum, also a 8" main on State St. to the State Prison, this is to connect with the water system of the State and will, the two state institutions being connected by a 6" main, create a circuit.
FIRE DEPARTMENT. Chief & 2 Men fully paid, 9 men partly paid and a Volunteer Co of 100 men. 4 Horses. 1 Third Class La France Steam Fire Engine, drawn by horses. 1 Fifth Steam Hand Fire Engine, drawn by hand. 1 Six Wheel Hook & Ladder Truck & 2 Hose Carts each carrying 500' of 2½ Class hose - in reserve, operated by volunteers if needed. Partly paid men sleep in the engine house. Fire Alarm Telegraph, 3 miles of overhead wires, 1 Gamewell Combination Striker, 1 Gamewell Combination Striker & Indicator, 1 Gamewell Indicator, 1 Gamewell Key Box, 1 Gamewell Repeater, 1 Gamewell Transmitter, 1 Gamewell Transmitter & Indicator, 1 Gamewell Transmitter & Repeater, 1 Gamewell Transmitter & Repeater & Indicator, 1 Gamewell Transmitter & Repeater & Indicator & Key Box, 1 Gamewell Transmitter & Repeater & Indicator & Key Box & Striker, 1 Gamewell Transmitter & Repeater & Indicator & Key Box & Striker & Indicator, 1 Gamewell Transmitter & Repeater & Indicator & Key Box & Striker & Indicator & Key Box, 1 Gamewell Transmitter & Repeater & Indicator & Key Box & Striker & Indicator & Key Box & Striker, 1 Gamewell Transmitter & Repeater & Indicator & Key Box & Striker & Indicator & Key Box & Striker & Indicator, 1 Gamewell Transmitter & Repeater & Indicator & Key Box & Striker & Indicator & Key Box & Striker & Indicator & Key Box, 1 Gamewell Transmitter & Repeater & Indicator & Key Box & Striker & Indicator & Key Box & Striker & Indicator & Key Box & Striker, 1 Gamewell Transmitter & Repeater & Indicator & Key Box & Striker & Indicator & Key Box & Striker & Indicator & Key Box & Striker & Indicator, 1 Gamewell Transmitter & Repeater & Indicator & Key Box & Striker & Indicator & Key Box & Striker & Indicator & Key Box & Striker & Indicator & Key Box, 1 Gamewell Transmitter & Repeater & Indicator & Key Box & Striker & Indicator & Key Box & Striker & Indicator & Key Box & Striker & Indicator & Key Box & Striker, 1 Gamewell Transmitter & Repeater & Indicator & Key Box & Striker & Indicator & Key Box & Striker & Indicator & Key Box & Striker & Indicator & Key Box & Striker & Indicator, 1 Gamewell Transmitter & Repeater & Indicator & Key Box & Striker & Indicator & Key Box & Striker & Indicator & Key Box & Striker & Indicator & Key Box & Striker & Indicator & Key Box, 1 Gamewell Transmitter & Repeater & Indicator & Key Box & Striker & Indicator & Key Box & Striker & Indicator & Key Box & Striker & Indicator & Key Box & Striker & Indicator & Key Box & Striker, 1 Gamewell Transmitter & Repeater & Indicator & Key Box & Striker & Indicator & Key Box & Striker & Indicator & Key Box & Striker & Indicator & Key Box & Striker & Indicator & Key Box & Striker & Indicator, 1 Gamewell Transmitter & Repeater & Indicator & Key Box & Striker & Indicator & Key Box & Striker & Indicator & Key Box & Striker & Indicator & Key Box & Striker & Indicator & Key Box & Striker & Indicator & Key Box, 1 Gamewell Transmitter & Repeater & Indicator & Key Box & Striker & Indicator & Key Box & Striker & Indicator & Key Box & Striker & Indicator & Key Box & Striker & Indicator & Key Box & Striker & Indicator & Key Box & Striker, 1 Gamewell Transmitter & Repeater & Indicator & Key Box & Striker & Indicator & Key Box & Striker & Indicator & Key Box & Striker & Indicator & Key Box & Striker & Indicator & Key Box & Striker & Indicator & Key Box & Striker & Indicator, 1 Gamewell Transmitter & Repeater & Indicator & Key Box & Striker & Indicator & Key Box & Striker & Indicator & Key Box & Striker & Indicator & Key Box & Striker & Indicator & Key Box & Striker & Indicator & Key Box & Striker & Indicator & Key Box, 1 Gamewell Transmitter & Repeater & Indicator & Key Box & Striker & Indicator & Key Box & Striker & Indicator & Key Box & Striker & Indicator & Key Box & Striker & Indicator & Key Box & Striker & Indicator & Key Box & Striker & Indicator & Key Box & Striker, 1 Gamewell Transmitter & Repeater & Indicator & Key Box & Striker & Indicator & Key Box & Striker & Indicator & Key Box & Striker & Indicator & Key Box & Striker & Indicator & Key Box & Striker & Indicator & Key Box & Striker & Indicator & Key Box & Striker & Indicator, 1 Gamewell Transmitter & Repeater & Indicator & Key Box & Striker & Indicator & Key Box & Striker & Indicator & Key Box & Striker & Indicator & Key Box & Striker & Indicator & Key Box & Striker & Indicator & Key Box & Striker & Indicator & Key Box & Striker & Indicator & Key Box, 1 Gamewell Transmitter & Repeater & Indicator & Key Box & Striker & Indicator & Key Box & Striker & Indicator & Key Box & Striker & Indicator & Key Box & Striker & Indicator & Key Box & Striker & Indicator & Key Box & Striker & Indicator & Key Box & Striker & Indicator & Key Box & Striker, 1 Gamewell Transmitter & Repeater & Indicator & Key Box & Striker & Indicator & Key Box & Striker & Indicator & Key Box & Striker & Indicator & Key Box & Striker & Indicator & Key Box & Striker & Indicator & Key Box & Striker & Indicator & Key Box & Striker & Indicator & Key Box & Striker & Indicator, 1 Gamewell Transmitter & Repeater & Indicator & Key Box & Striker & Indicator & Key Box & Striker & Indicator & Key Box & Striker & Indicator & Key Box & Striker & Indicator & Key Box & Striker & Indicator & Key Box & Striker & Indicator & Key Box & Striker & Indicator & Key Box & Striker & Indicator & Key Box, 1 Gamewell Transmitter & Repeater & Indicator & Key Box & Striker & Indicator & Key Box & Striker & Indicator & Key Box & Striker & Indicator & Key Box & Striker & Indicator & Key Box & Striker & Indicator & Key Box & Striker & Indicator & Key Box & Striker & Indicator & Key Box & Striker & Indicator & Key Box & Striker, 1 Gamewell Transmitter & Repeater & Indicator & Key Box & Striker & Indicator & Key Box & Striker & Indicator & Key Box & Striker & Indicator & Key Box & Striker & Indicator & Key Box & Striker & Indicator & Key Box & Striker & Indicator & Key Box & Striker & Indicator & Key Box & Striker & Indicator & Key Box & Striker & Indicator, 1 Gamewell Transmitter & Repeater & Indicator & Key Box & Striker & Indicator & Key Box & Striker & Indicator & Key Box & Striker & Indicator & Key Box & Striker & Indicator & Key Box & Striker & Indicator & Key Box & Striker & Indicator & Key Box & Striker & Indicator & Key Box & Striker & Indicator & Key Box & Striker & Indicator & Key Box, 1 Gamewell Transmitter & Repeater & Indicator & Key Box & Striker & Indicator & Key Box & Striker & Indicator & Key Box & Striker & Indicator & Key Box & Striker & Indicator & Key Box & Striker & Indicator & Key Box & Striker & Indicator & Key Box & Striker & Indicator & Key Box & Striker & Indicator & Key Box & Striker & Indicator & Key Box & Striker, 1 Gamewell Transmitter & Repeater & Indicator & Key Box & Striker & Indicator & Key Box & Striker & Indicator & Key Box & Striker & Indicator & Key Box & Striker & Indicator & Key Box & Striker & Indicator & Key Box & Striker & Indicator & Key Box & Striker & Indicator & Key Box & Striker & Indicator & Key Box & Striker & Indicator & Key Box & Striker & Indicator, 1 Gamewell Transmitter & Repeater & Indicator & Key Box & Striker & Indicator & Key Box & Striker & Indicator & Key Box & Striker & Indicator & Key Box & Striker & Indicator & Key Box & Striker & Indicator & Key Box & Striker & Indicator & Key Box & Striker & Indicator & Key Box & Striker & Indicator & Key Box & Striker & Indicator & Key Box & Striker & Indicator & Key Box, 1 Gamewell Transmitter & Repeater & Indicator & Key Box & Striker

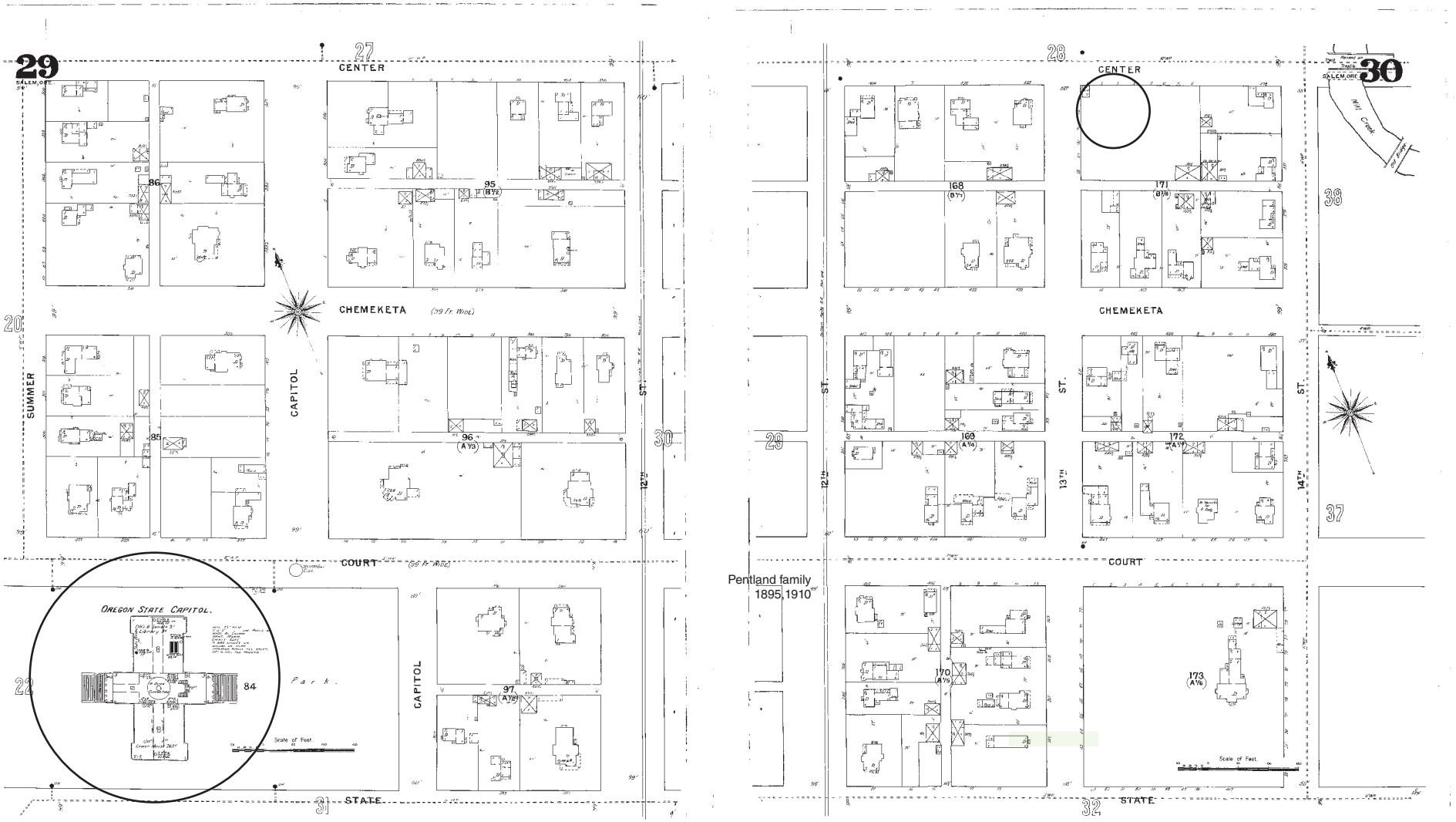

Pentland family
1895,1910

District 3

State+12thStreet

THE STATE CAPITOL BUILDING AT SALEM, OREGON.

© Cartography Associates, David Rumsey Collection

Taxes from agricultural products built the courthouse

1878 images

By courtesy of the
Salem Chamber of Commerce.

The Oregon State Capitol, Salem.

Along the Columbia River, Northern Oregon.

Driving the Golden Spike that united the Union Pacific and Southern Pacific Railways.

Unless otherwise credited,
by courtesy of the
Pacific Coast Magazine, Portland.

Reminiscences of the Old Pioneer Days; Stage Coaching in an Oregon Valley.

Oregon and the Pacific Northwest.

© Cartography Associates, David Rumsey Collection

The “Golden Spike” added in 1871

1909

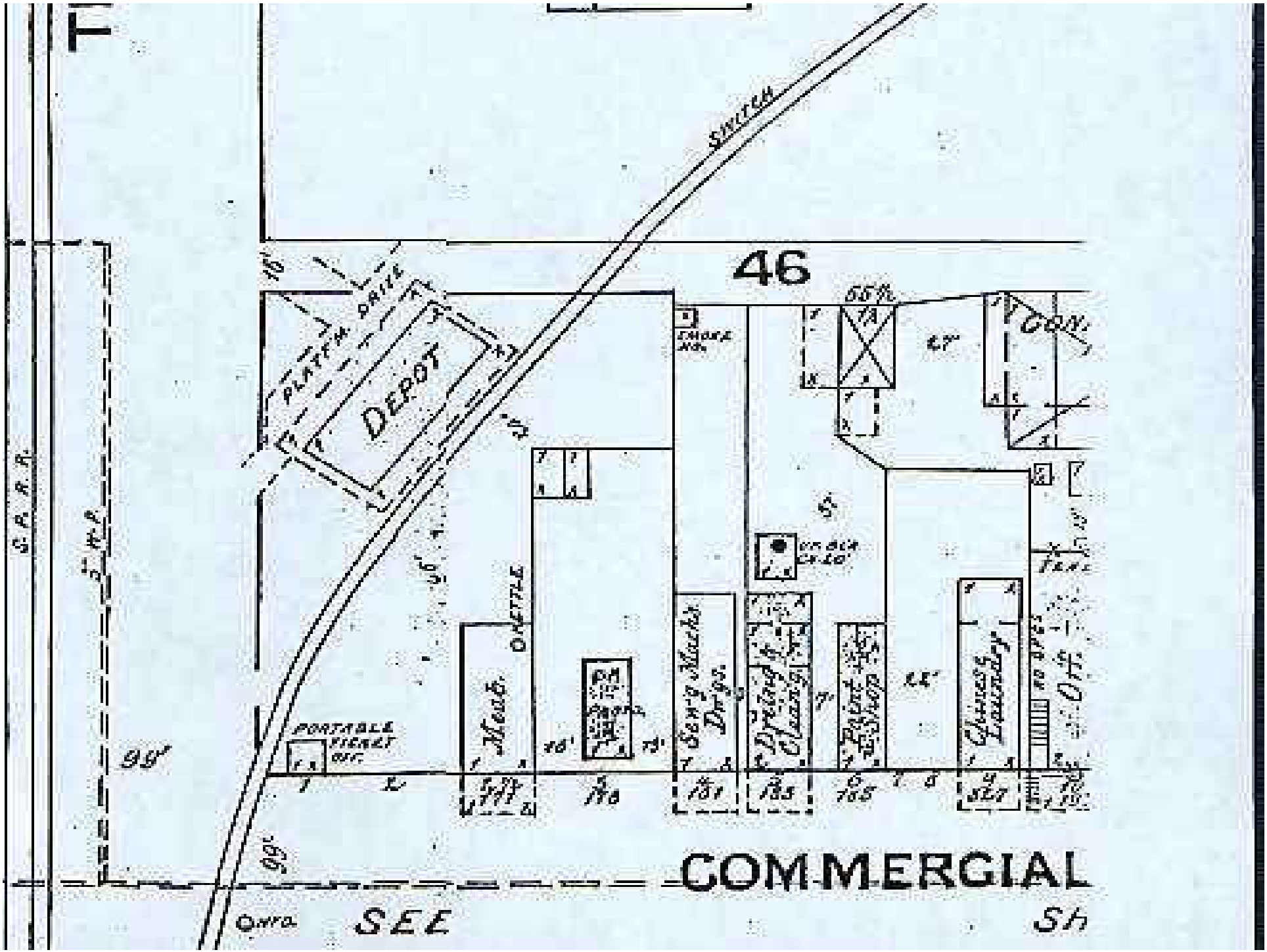

...

1890 Depot Location

Deep in an Oregon Forest.

"Temples in trees, books in the running brooks, sermons in stones, and good in everything."—SHAKESPEARE.

By courtesy of the Pacific Coast Magazine, Portland.

Among the Giant Pines of Oregon.

By courtesy of the Salem Commercial Club.

The Plaza in the Heart of Salem, Oregon.

In the foreground, the Court House; beyond it, the Post Office Building; and in the distance, the State Capitol.

© Cartography Associates, David Rumsey Collection

RESIDENCE OF GEORGE A. EDES, SALEM, OREGON.

MARION COUNTY, COURT HOUSE, SALEM, OREGON

© Cartography Associates, David Rumsey Collection



RES. & STOCK FARM OF A. CHOQUETTE, BREEDER OF TROTTING-HORSES CHAMPOEG, MARION CO. OR.



"HAPPY HOME" SUBURBAN RESIDENCE OF HON. JOHN D. KENNEDY, ST. PAUL MARION CO. OR.



FARM & RESIDENCE OF PERRY WATSON 640 ACRES 6 MILES SOUTH OF SALEM, OR.

STOUGHTON RANCH, PROPERTY OF LOUIS PETTYJOHN
1058 ACRES 4 MILES S.W. OF SALEM OR.

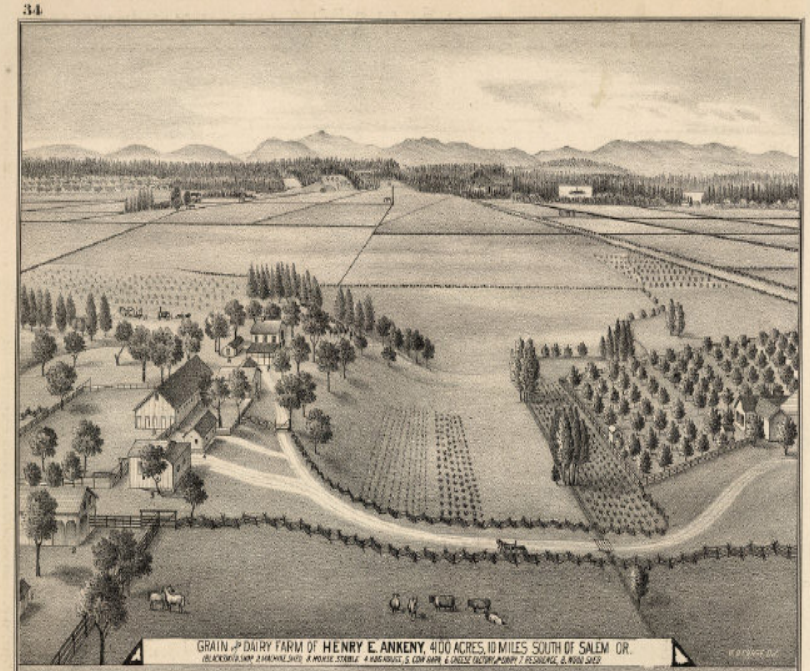

GRAIN & DAIRY FARM OF HENRY E. ANKENY, 400 ACRES, 10 MILES SOUTH OF SALEM OR.

(1 BLACKSMITH SHOP 2 HARNESS SHOP 3 HOUSE STABLE 4 HOG HOUSE 5 CORN BARN 6 CHEESE FACTORY 7 DAIRY 7 RESIDENCE 8 WOOD SHED)



ESTATE OF JESSE LOONEY SETTLED IN 1843, NOW THE RESIDENCE OF D.H. & M.H. LOONEY

12 MILES SOUTH OF SALEM OR. GRAIN & STOCK FARM



FARM AND RESIDENCE OF WM SAPPINGFIELD, TEN MILES NORTH EAST OF SALEM, MARION COUNTY, OR.

FARM & RESIDENCE OF G.F. McCORKLE, BREEDER OF PURE & GRADE ANGORA GOATS, 9 MILES NORTH EAST OF SALEM.

RESIDENCE AND FARM OF JOSEPH SAWYER, TWENTY MILES NORTH OF SALEM, OR.



WOODBURN NURSERY, J. H. SETTLEMIER, Proprietor.

The above Nursery is located one-third of a mile west of Woodburn, a station on the O. & C. R. R. in Marion County, Oregon. The above is but a partial view of the extensive Nursery Grounds. A choice selection of Fruit, Shade, Ornamental and Nut Trees, Vines and Shrubbery constantly on hand. I keep nothing but Hardy Trees, and none to obtain. Parties wishing to purchase Trees would do well to call at the above Nursery, or send for Catalogue, or return me the below order Memorial. Trees delivered at depot free of charge.



FARM RESIDENCE OF CASPER ZORN, CHAMPOEG, MARION COUNTY, OREGON.



R. H. SCOTT'S, FLOURING & SAW MILLS: RESIDENCE AND FARM BUILDINGS, MARION COUNTY, OREGON, P.O. BUTTE CREEK, CLACKAMAS CO. OR.

1. HOP HOUSE, 2. HORSE BARN, 3. STONE CELLAR, 4. BARN.

FRUIT FARM, PROPERTY OF COLN. RALPH C. GERR. 12 MILES EAST OF SALEM, PLACE FOUNDED & PRESENT OWNER 1848

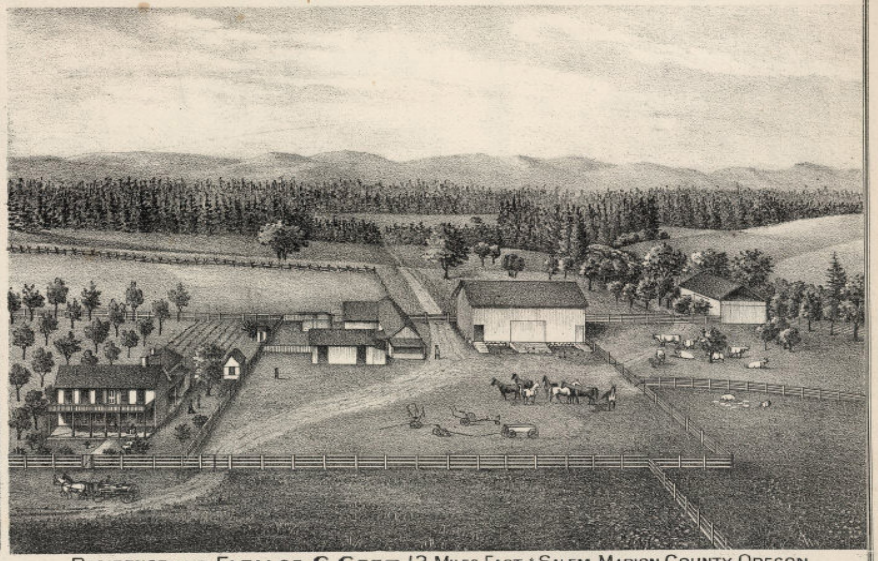

RESIDENCE AND FARM OF C. GEER. 12 MILES EAST OF SALEM, MARION COUNTY, OREGON.



RESIDENCE AND FARM OF ROBERT WHITNEY, MARION CO. OR.



HURST AND BROS. GRIST MILL, NEAR CHAMPOEG, MARION CO. OR.

© Cartography Associates, David Rumsey Collection

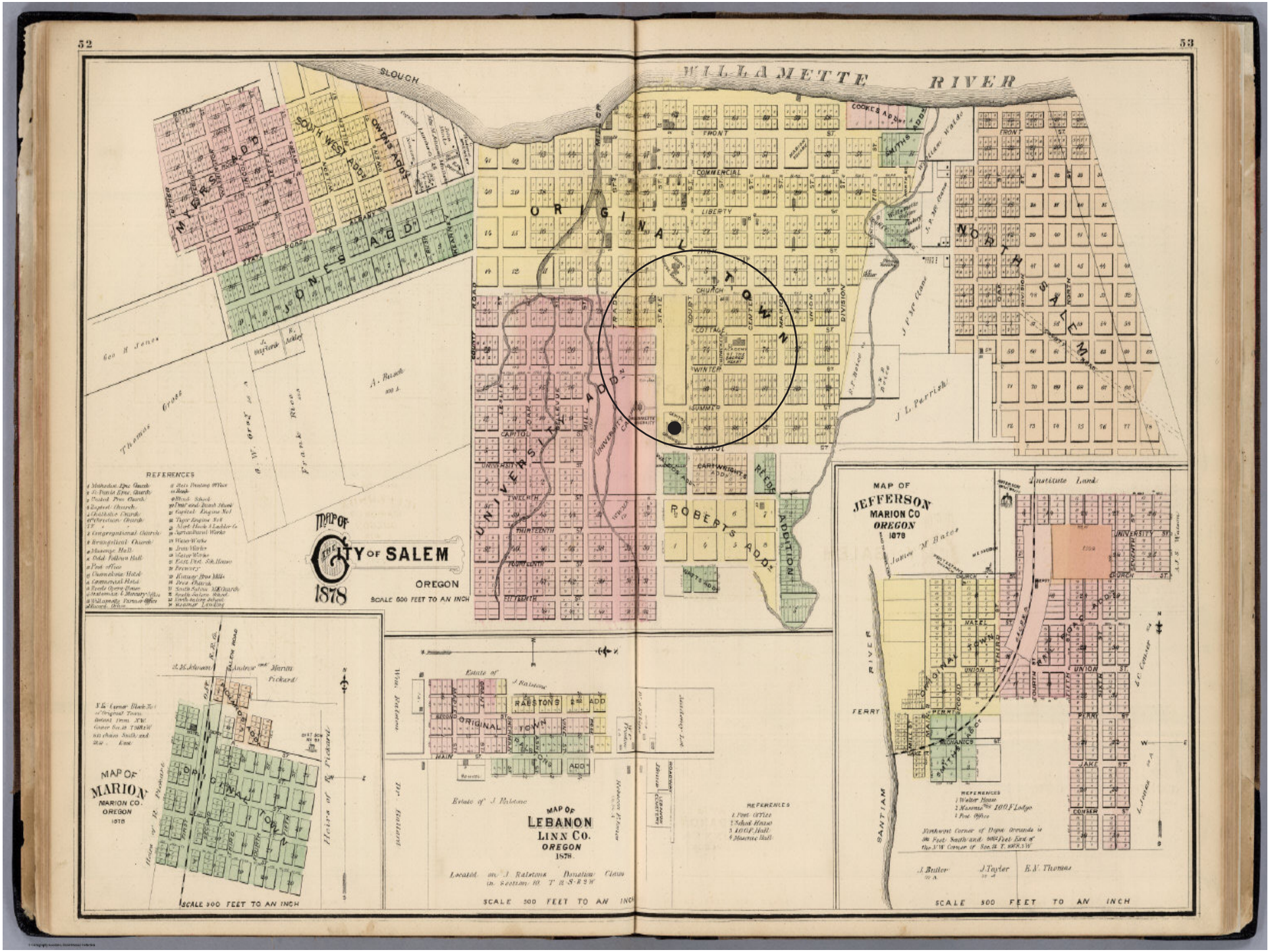

City breakdown

1878

Enumeration of the Inhabitants and Industrial Products of the State of Oregon, for the year 1875.

Names of Counties.	Males. Voters.	Males. Twenty-one years and upwards, not voters.	Males. Under twenty-one and over ten years.	Males. Under ten years.	Females. Eighteen years and upwards.	Females. Under eighteen and over ten years.	Females. Under ten years.	Acres of Land in Cultivation.	Bushels of Wheat raised.	Bushels of Oats raised.	Bushels of Barley raised.	Bushels of Rye raised.	Tons of Hay.	Pounds of Wool.	Ounces of Gold Dust.	Bushels of Corn.	Number of Sheep.	Number of Hogs.	Number of Horses.	Number of Cattle.	Pounds of Potatoes.	Bushels of Tobacco.	Bushels of Apples.	Feet of Lumber.	Barrels of Salmon.	Bushels of Flax.	Cases of Salmon.	Bushels of Oysters.	Number of Molasses.	Pounds of Cheese.	Pounds of Butter.
Benton	816	808	464	478	695	334	459	27678	326177	153812	1743	30	4399	77940		80	21519	4154	1757	5396	3522	8782	36575	1855000							
Baker	682	700	109	328	344	145	312	4402	10886	38326	33617	1921	7549	17698	3488	500	6341	841	2307	12541	1615	5844	610	850000					63	40	2
Clackamas	1156	1436	747	906	1275	562	893	28157	145389	123825	7657	1393	5932	31604	150	1680	9749	3971	1584	6351	1025	55021	117941	930000					134	3000	46
Columbia	332	332	117	152	303	84	156	2503	3099	2797	6	70	2024	3923		478	1109	583	353	2321	835	8449	6045	4000000	1500				10		80
Clatsop	555	572	159	216	326	114	165	3968		5250			1091	4700		39	1100	111	77	942		3240	6430	1300000	700	80000				200	1400
Coos	1285	1351	413	622	745	375	542	9094	14795	8450	822	8	2170	10996	800	2211	3113	2895	757	6466	1210	33402	19830	21000000					106	350	49805
Curry	200	218	67	117	114	65	113	1393	1891	9145	1866	70	357	146694	128	1757	18566	1178	540	3826	835	6026	3517	1000	3645					65	85	1220
Douglas	1190	1445	814	1034	1137	589	1048	27981	193449	98445	50	13038	3969	11581	3906	11396	90	28013	112326	1273000										92	8045	75784
Grant	596	596	150	230	284	98	223	6595	26605	31363	15499	87	4791	14443	515	25	20355	1365	3819	27397		1750		450000					22		6350
Jackson	1276	1367	697	753	1001	593	758	22832	13080	127500	42986	3846	1865	31357	44025	20598	22314	17349	4402	16617	195	18500	9911	125870					161	6496	60565
Josephine	344	340	150	178	184	95	185	6209	16080	9486	3046	50	2088	19249			5710	5917	1918	793	4010	635	10275	10326	45900					30		9060
Linn	2180	2186	1281	1468	1847	737	1237	79698	998620	519084	13013	645	10148	169893	744	5348	44061	8217	6537	12056	3579	29014	165708	4000000					109	850	169132
Lane	1777	1788	1115	1377	1667	794	1179	6791	850418	126097	13492	479	19006	108575		3958	25664	9491	5524	13934	5259	34166	92930	3867315					191	60963	170942
Lake	333	328	117	131	167	77	128	1057	6567	3945	1888	130	6800	10840		155	30148	739	3757	22100	15	6155		1850000					85	676	12355
Marion	3040	3205	1547	1954	2406	1249	1930	77797	985731	541216	42482	3904	19828	142307		9628	93648	9231	4896	11935	1266	65148	127470	5650000		4000			177	70515	167300
Polk	1228	1228	726	815	1065	485	748	74895	607402	343209	34383			9141		1439	35016	6300	4319	9528	442	14141	182805	2880000					46	2000	98470
Tillamook	163	162	58	87	93	48	80	1735	537	2750	1196	39	1740	3457			903	626	310	1311	814	2939	5960	2513491			850		300	22925	
Umatilla	1398	1307	503	721	930	364	711	14745	137575	73500	46106	9891	11959	322166		8383	80931	32547	7449	28034	1307	34003	13818	1260000					16	2840	73024
Union	958	947	377	566	698	317	536	26624	146283	104837	23351	479	15699	16480	1954	3017	7-51	7779	6857	13997		32248	4429	1740000	3				114	25500	78704
Wasco	1078	1133	475	583	756	319	587	19278	40510	41750	10683	3380	6783	132760	426	9715	56577	13231	8175	47946	165	39405	24195	6400000	80				142	720	59015
Washington	1305	1271	704	783	1090	502	776	26695	319976	303871	1313	250	8171	49872		3797	13758	7663	3485	6232	3689	39198	40616	1650000					183	3765	88709
Yamhill	1435	1437	730	880	1150	460	794	60152	565073	253407	9448		9905	72949		2588	22484	6562	3551	8496	3366	30628	130859	19-00000					99		58719
Multnomah	3632	5326	1545	1732	3429	1235	1882	6665	6069	10143	1470		7397	11177		3985	4521	2465	1581	3519	95	6-145	5790-5	33 000000					100	15707	187310
Totals	27166	27767	13151	15962	21396	9498	15196	505629	5251102	2983886	280726	17464	161434	1824003	1289434	96728	539049	167493	72966	254650	29767	547689	1174594	98285-84	4818	42 40	80 40	850	2091	1809844	1917-886

58,888 Males. 46,027 Females. 104,920 Total Population.

*Indians and Chinese not included in the Census, estimated at 15,000.

S. F. CHADWICK, Secretary of the State of Oregon.

OFFICIAL RECORD OF SALEM.

Yrs.	Mayor.	Recorder.	Marshal.	Treasurer.	Aldermen. First Ward.	Aldermen. Second Ward.	Aldermen. Third Ward.	Aldermen. Fourth Ward.
1837	Wm. Knayon	C. N. Terry	J. O'Donald		J. H. Moores, J. N. Robb	Geo. H. Jones, N. Conmoyer	John D. Boon, A. W. Ferguson	
1838	John H. Moores	Robt. M. May			Wm. M. Laughead, J. O'Donald	J. L. Starkey	Jos. Holman, L. Westacott	
1839	I. Heath	C. N. Terry	Wm. S. Baker	C. Umfavage	J. H. Moores, Jas. Brown	E. N. Cook, H. M. Thatcher	M. Hirsch, Wm. H. Rector	
1841	E. N. Cook	C. N. Terry	Wm. S. Baker	C. Umfavage	Jas. Brown, C. A. Reed	I. R. Moores, Henry Rickey	M. Hirsch, John Hughes	
1843	H. M. Thatcher	R. Williams	R. A. Barker	J. G. Wright	W. A. Ferguson, J. A. Donaldson	I. R. Moores, Geo. A. Edes	M. Hirsch, A. D. Perkins	J. D. Boon, Thos. Howley
1845	H. M. Thatcher	R. Williams	W. S. Barker	C. Umfavage	J. A. Donaldson, Jas. B. Graves	Daniel Strang, I. R. Moores	A. D. Perkins, M. Hirsch	Thos. Howley, John D. Boon
1846	J. H. Moores	S. P. Knight	W. S. Barker	C. Umfavage	J. C. Peebles, Jas. B. Graves	J. L. Starkey, A. C. Cartwright	J. N. Mathony, Geo. Anderson	P. Hamilton, A. D. Perkins
1847	J. Q. Wilson	P. L. Willis	W. S. Barker	C. Umfavage	C. N. Terry, E. M. Plamondon	Asa A. McCully, D. W. Cox	J. A. Baker, D. W. Jones	John L. Boon, Geo. T. Bolter
1849	Geo. A. Edes	H. Y. Thompson	W. S. Barker	C. Umfavage	Jos. Hoyt	A. J. Brown, Joseph Holman	J. F. Miller	B. Strong, C. S. Woodworth
1867	J. H. Moores	H. Y. Thompson	J. N. Mathony	C. Umfavage	O. J. Carr, J. Hoyt	A. J. Brown, Joseph Holman	J. F. Miller, J. J. Shaw	J. C. Brown, S. A. Clarke
1868	J. H. Moores	C. N. Terry, H. Y. Thompson	Wiley Chapman	C. Umfavage	J. Hoyt, O. J. Carr	Joseph Holman, A. J. Brown	J. F. Miller, G. W. Gray	J. C. Brown, S. A. Clarke
1869		H. Y. Thompson	W. Chapman	C. Umfavage	O. J. Carr, W. L. Wade	L. Skiff, R. P. Drake	R. Williams, J. L. Starkey	Jas. Glover, J. H. Bridges
1870	L. S. Scott	H. Y. Thompson	Jas. Glover	A. N. Gilbert	W. L. Wade, J. G. Wright	L. Skiff, R. P. Drake	R. Williams, J. L. Starkey	J. H. Bridges, J. C. Brown
1871	J. W. Smith	J. A. Wegner	A. N. Gilbert	Peter Bilyeu, Jas. Dickinson	J. D. Jordan, W. P. Boothby	J. F. Miller, John Berry	C. S. Woodworth, C. W. Royal	
1872	Daniel Payton	J. M. Patterson	J. W. Fisher	C. P. Stanton	W. L. Wade, O. J. Carr	L. B. Rickey, A. J. Moore	L. S. Skiff, C. Umfavage	G. H. Jones, R. P. Earhart
1873	A. J. Moore	J. C. Booth	J. A. Baker	J. H. Haas	R. P. Brown, J. W. Gilbert	R. M. Wait, L. Johnson	H. M. Thatcher, L. C. Griffith	E. Strong, J. W. Crawford
1874	John G. Wright	James Coffey	J. A. Baker	J. H. Haas	J. W. Gilbert, Wm. Waldo	C. N. Terry, Ed. Hirsch	J. H. Moores, J. K. Hastie	T. M. Gatch, Elisha Strong
1875	John G. Wright	V. B. Hyde	John Smith		J. W. Gilbert, Wm. Waldo	Ed. Hirsch, E. N. Gillingham	H. M. Thatcher, Geo. A. Edes	Thos. M. Gatch, Elisha Strong
1876	John G. Wright	V. B. Hyde	John Smith		Wm. Waldo, W. H. McCully	Geo. A. Edes, H. M. Thatcher	Elisha Strong, J. A. Baker	
1877	T. M. Gatch	C. W. Bowie	J. W. Minto	M. M. Miller	J. J. Murphy, D. H. McCully	A. A. McCully, J. M. Scott	H. M. Thatcher, W. Brayman	Elisha Strong, J. A. Baker
1878	T. M. Gatch	C. W. Bowie	J. W. Minto	M. M. Miller	J. J. Murphy, D. McCully	J. M. Scott, A. A. McCully	C. Umfavage, P. Breman	J. W. Meredith, Elisha Strong

Population of Oregon Minor Civil Divisions, Etc.—1870.

NOTE.—The marginal column marks, townships, supervisors, districts, precincts, and land survey townships; the first indentation, cities; the second, towns. Names of towns are placed under the names of the townships or supervisor's districts, precincts, and land survey townships in which they are respectively situated. The population of each township or supervisor's district, precinct, and land survey township, include that of all towns situated in it.

Counties.	Total.	Nativity. Native.	Nativity. Foreign.	Race. White.	Race. Colored.	Race. Chinese.	Race. Indian.
BAKER.							
Amelia	69	35	34	35		14	
Auburn	422	157	265	399		23	
Burnt River	79	70	9	78		1	
Clarksville	342	95	247	140		202	
Humbolt	269	102	167	133		135	
Jordan Valley	54	53	1	54			
Powder River Val.	1095	964	131	1027		66	2
Baker City	312	233	79	282	1	29	
Rye Valley	73	51	22	73			
Sinota	329	301	28	291		38	
Willow Creek Val.	61	59	2	61			
BENTON.*							
Butts							
Corvallis							
District No. 1							
King's Valley							
Lloyds							
Siletz Reservation	32	32		32			
South Creek							
CLACKAMAS.							
Beaver	319	293	17	310			
Canemah	381	340	41	381			
Cascades	340	332	8	340			
Curry							
Cuttings	279	267	6	277	2		
Hardings	238	233	5	238			
Linn City							
Lower Molalla	318	303	15	315	3		
Mansfield	340	304	36	340			
Marquams	107	98	9	107			
Milwaukie	217	185	32	217			
Oregon City	1382	1116	266	1317	50	16	
Oswego	145	132	13	137		7	
Pleasant Hill	200	192	8	200			
Rock Creek	319	312	7	319			
Springwater	239	226	13	239			
Tualitan	244	233	11	234			
Union	316	297	19	316			
Upper Molalla	348	342	16	347	1		
Young's	280	275	5	280			
CLATSTOP.							
Astoria	903	676	227	882		12	12
Astoria	639	496	143	610		13	8
Cathalamait Bay	131	73	58	131			
Chehalem Valley	42	37	5	41		2	
Young's River Val.	101	70	31	100		1	
Clatstop	366	234	132	353			
Clatstop Plains	200	175	25	195			
Lewis and Clark's River Valley	15	8	7	15			
Lexington	23	18	5	23			
Lower Nehalem Valley	28	23	5	22			
West Port	86	52	34	84	2		
COLUMBIA.							
Deer Island	117	108	9	117			
Oak Point	177	137	40	174		3	
Rainier	116	94	22	116			
Scappoose	72	68	4	72			
Scappoose	307	290	17	307			
St. Helens	144	117	27	144			
Unincorporated							
COOS.							
Beaver Slough	132						
Coos River	196						
Coquille	210						
Empire City	981						
COOS.—Con.							
Enchanted Prairie	41						
Johnson	73						
Mansfield	204						
North Coquille	67						
Randolph	239						
CURRY.							
Chitco	139						
Port Orford	168						
Rogue River	397						
DOUGLAS.*							
Calapooya	1116	1074	69	1107		5	4
Camas Valley	196	195	4	196		10	
Canyonville	288	270	65	713		36	
Cawley Valley							
Coffee Creek							
Coles Valley	312	300	12	312			
Cow Creek	185	136	29	140		24	
Deer Creek	949	892	57	941	7	1	
Eighteen Mile							
Elkton	196	178	18	195		1	
Gardiner	206	146	60	203		3	
Looking Glass	480	470	10	476		4	
Oakland	273	269	5	268		6	
Myrtle Creek	504	486	18	497	22	2	
Oakland							
Roseburg							
Scottsburg	101	95	6	101			
Ten Mile	223	214	9	222			
Wilbur	243	238	10	241		2	
Winchester							
Yoncalla	464	394	10	404			
GRANT.							
Bull Run	46	39	16	45		1	
Camp Harney	40	35	5	37	1	2	
Elk	103	34	69	43		60	
Granite	448	64	384	83		365	
John Day	279	164	115	93	85	1	
Lower Canyon City	188	55	133	73	3	90	
Marysville	117	72	45	102		15	
Olive Creek	135	53	82	97		28	
Rock Creek	30	26	4	28		2	
South Fork	49	48	1	49		1	
Union	323	270	253	298	199	1	
Upper Canyon City	255	119	136	182	1	72	
Winters	48	31	17	47		1	
JACKSON.*							
East Portland	880	653	177	811		6	12
Fulton	212	163	49	197		15	
Multnomah	218	150	68	218			
Portland	8295	5715	2578	7699		456	140
Powell's Valley	193	183	10	193			
Sandy	378	339	34	369		9	
Sauvies' Island	274	238	36	270		1	
St. John's	275	208	67	273			
Willamette	313	285	28	307		6	
POLK.*							
Bridgeport							
Dallas	795	773	22	794		1	
Douglas							
Gold							
Independence							
Jackson							
La Creek	157	154	6	157			
Lane							
Lockamute							
Monmouth	3749	3646	103	3743	6		
Salt Lake							
Spring Valley							
LANE.—Cos.							
Long Tom	332	261	1	332			
Lost Valley	171	169	2	171			
Mohawk	159	155	4	159			
Pleasant Hill	309	308	1	309		1	
Richardson	379	369	1	379			
Siuslaw	340	338	2	340			
Spencer	144	138	6	144			
Springfield	640	632	8	640			
Willamette	364	359	5	364			
LINN.							
Albany	1992	1848	196	1988	2	2	
Brownsville	788	766	22	776	2		
Brush Creek	295	292	3	295			
Prairie Bette	293	288	4	276		16	
Harrisburg	1014	985	29	1014			
Lebanon	593	569	6	513	2		
Orleans	360	352	18				
Peoria	751	745	6	751			
Hays	441	440	1	441			
Sand Ridge	730	705	25	730			
Scio	935	914	11	924			
Sweet Home	199	196	3	199			
Syracuse	187	183	4	187			
Waterloo	239	217	3	220			
MARION.							
Aliqua	593	562	30	592			
Annsville	118	118		113	5		
Aumsville	304	298	7	304			
Belpasi	188	175	13	188			
Butteville	439	371	68	437			
Champoeg	286	261	125	377			
East Salem	1218	1080	138	1175	6	22	
Fairfield	613	532	81	605	6		
Howell Prairie	331	329	2	331			
Jefferson	596	569	27	595	1		
Labish							
Lincoln	625	605	18	621		1	
Northern							
North Salem	784	734	50	778	5	1	
Santiam							
Salem	1139	947	192	1108	11	19	
Silverton	801	782	19	801			
Southern							
South Salem	840	753	87	831		1	
Sublimity	726	715	11	726			
Waconda	237	222	15	236		1	
MULTNOMAH.							
East Portland	880	653	177	811		6	12
Fulton	212	163	49	197		15	
Multnomah	218	150	68	218			
Portland	8295	5715	2578	7699		456	140
Powell's Valley	193	183	10	193			
Sandy	378	339	34	369		9	
Sauvies' Island	274	238	36	270		1	
St. John's	275	208	67	273			
Willamette	313	285	28	307		6	
POLK.*							
Bridgeport							
Dallas	795	773	22	794		1	
Douglas							
Gold							
Independence							
Jackson							
La Creek	157	154	6	157			
Lane							
Lockamute							
Monmouth	3749	3646	103	3743	6		
Salt Lake							
Spring Valley							
TILLAMOOK.							
Nestucton	143	137	5	140		3	
Tillamook	366	243	23	351		15	
UMATILLA.							
Alta	318	314	4	315		3	
Butter Creek	107	97	10	107			
Meadows	303	299	13	303			
Pendleton	243	217	26	233	8	2	
Umatilla	206	121	84	150		56	
Umatilla Reservation	41	30	11	39	2		
Walla Walla	900	849	51	897	1	2	
Weston	601	589	16	603	1		
Willow Creek	133	124	9	133			
UNION.							
Cove	593	566	27	593			
Eagle Creek	160	147	13	160			
Grand Ronde	119	77	42	85		34	
Iowa	220	209	11	220			
La Grande	640	588	52	636	1	6	
Summerville	330	307	23	316	2	1	
Union	406	364	36	399		1	
WASCO.							
Antelope Valley	131	125	6	130	1		
Bridge Creek		74	67	7	74		
Celis	44	38	16	37	3	4	
Des Chutes							
East Dalls	600	494	106	592	1	4	
Dalls	942						
Falls	24		15	9	34		
Fifteen Mile	297	245	12	256		1	
Hood River	85	79	6	77		7	
Lower Umatilla							
Mosier	49	45	5	49			
Ochoco	191	87	4	191			
Rock Creek	195	181	14	195			
Tygh Valley	142	140	2	141		1	
Upper Umatilla							
Walla Walla							
Warm Springs Agency		21	21	21			
West Dalls	705	514	191	776		29	6
WASHINGTON.							
Beaver Dam	182	162	20	182			
Butte	734	675	49	734			
Cedar Creek	211	199	12	211			
Centreville	457	421	36	438		19	
Dairy Creek	304	297	7	304			
Forest Grove	922	903	29	922			
Hillsboro	976	757	39	776		39	
Linn City							
Milton City							
Portland							
South Tualatin	298	285	15	298			
Wapato	367	351	16	367			
YAM HILL.							
Amity	432	424	8	432			
Chehalem Valley							
Dayton	587	559	37	585	1	1	
East Chehalem	294	216	78	294			
Grand Ronde Agency	23	23	23				
Lafayette	655	643	12	654	1		
McMinnville	1125	1066	64	1124		1	
McMinnville	388	350	38	388			
North Fork	353	327	26	353			
Pleasant Valley							
South Fork							
Sheridan	692	669	23	692			
West Chehalem	378	364	14	377		1	
Willamette	333	301	12	333			

*Incomplete.

Enumeration of the Inhabitants and Industrial Products of the State of Oregon, for the year 1875.

Names of Counties.	Males. Voters.	Males. Twenty-one years and upwards, not voters.	Males. Under twenty-one and over ten years.	Males. Under ten years.	Females. Eighteen years and upwards.	Females. Under eighteen and over ten years.	Females. Under ten years.	Acres of Land in Cultivation.	Bushels of Wheat raised.	Bushels of Oats raised.	Bushels of Barley raised.	Bushels of Rye raised.	Tons of Hay.	Pounds of Wool.	Ounces of Gold Dust.	Bushels of Corn.	Number of Sheep.	Number of Hogs.	Number of Horses.	Number of Cattle.	Pounds of Potatoes.	Bushels of Tobacco.	Bushels of Apples.	Feet of Lumber.	Barrels of Salmon.	Bushels of Flax.	Cases of Salmon.	Bushels of Oysters.	Number of Molasses.	Pounds of Cheese.	Pounds of Butter.
Benton	816	808	464	478	695	334	459	27678	326177	153812	1743	30	4399	77940		80	21519	4154	1757	5396	3522	8782	36575	1855000							
Baker	682	700	109	328	344	145	312	4402	10886	38326	33617	1921	7549	17698	3488	500	6341	841	2307	12541	1615	5844	610	850000					63	40	2
Clackamas	1156	1436	747	906	1275	562	893	28157	145389	123825	7657	1393	5932	31604	150	1680	9749	3971	1584	6351	1025	55021	117941	930000					134	3000	46
Columbia	332	332	117	152	303	84	156	2503	3099	2797	6	70	2024	3923		478	1109	583	353	2321	835	8449	6045	4000000	1500				10		80
Clatsop	555	572	159	216	326	114	165	3968		5250			1091	4700		39	1100	111	77	942		3240	6430	1300000	700	80000				200	1400
Coos	1285	1351	413	622	745	375	542	9094	14795	8450	822	8	2170	10996	800	2211	3113	2895	757	6466	1210	33402	19830	21000000					106	350	49805
Curry	200	218	67	117	114	65	113	1393	1891	9145	1866	70	357	146694	128	1757	18566	1178	540	3826	835	6026	3517	1000	3645					65	85	1220
Douglas	1190	1445	814	1034	1137	589	1048	27981	193449	98445	50	13038	3969	11581	3906	11396	90	28013	112326	1273000										92	8045	75784
Grant	596	596	150	230	284	98	223	6595	26605	31363	15499	87	4791	14443	515	25	20355	1365	3819	27397		1750		450000					22		6350
Jackson	1276	1367	697	753	1001	593	758	22832	13080	127500	42986	3846	1865	31357	44025	20598	22314	17349	4402	16617	195	18500	9911	125870					161	6496	60565
Josephine	344	340	150	178	184	95	185	6209	16080	9486	3046	50	2088	19249			5710	5917	1918	793	4010	635	10275	10326	45900					30		9060
Linn	2180	2186	1281	1468	1847	737	1237	79698	998620	519084	13013	645	10148	169893	744	5348	44061	8217	6537	12056	3579	29014	165708	4000000					109	850	169132
Lane	1777	1788	1115	1377	1667	794	1179	6791	850418	126097	13492	479	19006	108575		3958	25664	9491	5524	13934	5259	34166	92930	3867315					191	60963	170942
Lake	333	328	117	131	167	77	128	1057	6567	3945	1888	130	6800	10840		155	30148	739	3757	22100	15	6155		1850000					85	676	12355
Marion	3040	3205	1547	1954	2406	1249	1930	77797	985731	541216	42482	3904	19828	142307		9628	93648	9231	4896	11935	1266	65148	127470	5650000		4000			177	70515	167300
Polk	1228	1228	726	815	1065	485	748	74895	607402	343209	34383			9141		1439	35016	6300	4319	9528	442	14141	182805	2880000					46	2000	98470
Tillamook	163	162	58	87	93	48	80	1735	537	2750	1196	39	1740	3457			903	626	310	1311	814	2939	5960	2513491			850		300	22925	
Umatilla	1398	1307	503	721	930	364	711	14745	137575	73500	46106	9891	11959	322166		8383	80931	32547

Industrialization of farming practices

late 1800's

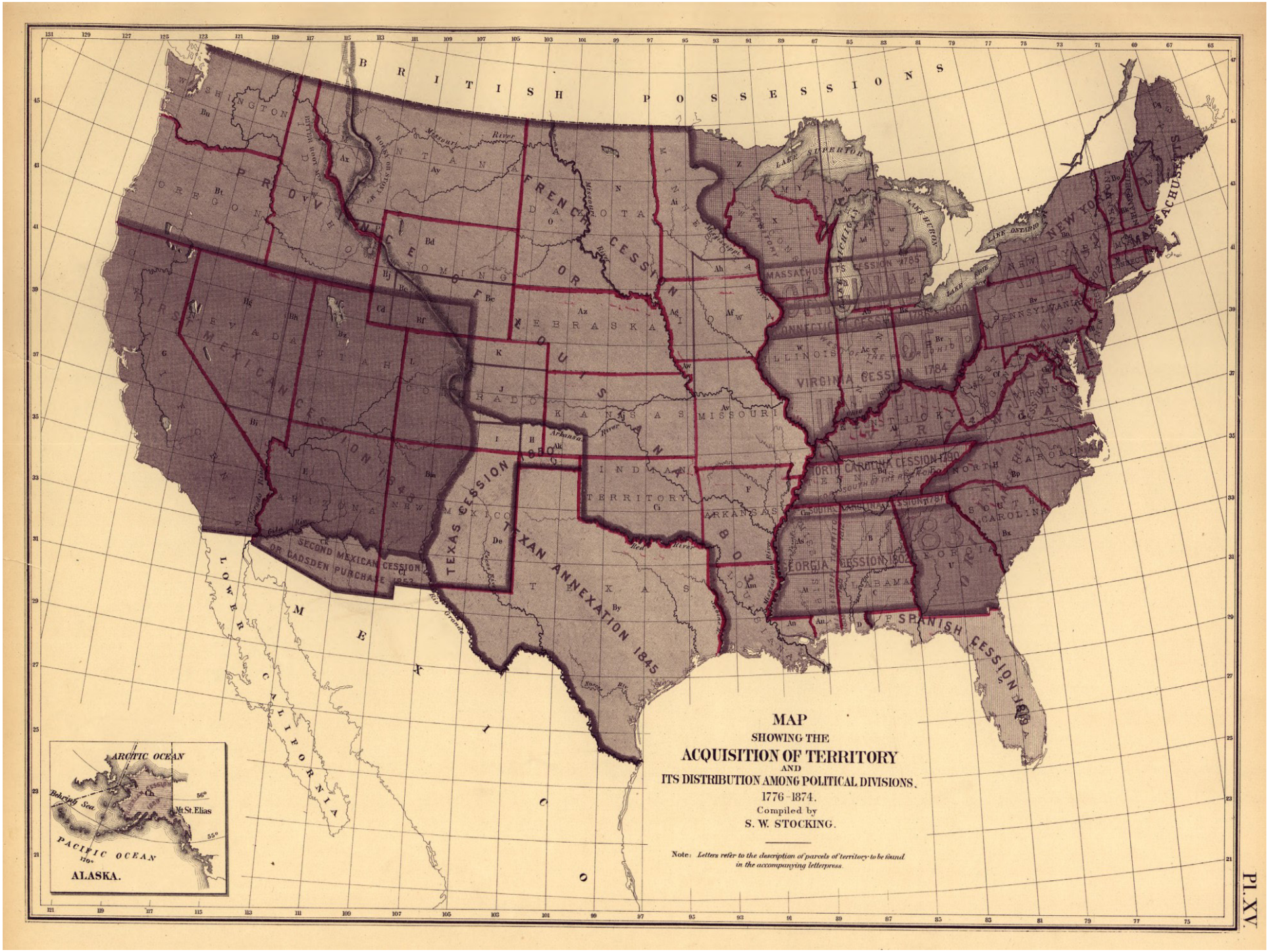

French Cession/ Louisiana Purchase

1880

MAP
SHEWING IN FIVE DEGREES OF DENSITY, THE DISTRIBUTION,
WITHIN THE TERRITORY OF THE UNITED STATES, OF THE
CONSTITUTIONAL POPULATION
(i.e. excluding Indians not taxed.)
Compiled from the Returns of Population at the Xth Census
OF THE UNITED STATES, 1870,
BY
FRANCIS A. WALKER.
To which is added a sketch of the principal
INDIAN RESERVATIONS AND RANGES
from information furnished by the Office of Indian Affairs
of date 1871.
SCALE
NOTE
Centre of Population:
Its corresponding position:
PACIFIC OCEAN
ATLANTIC OCEAN
GULF OF MEXICO
BRITISH POSSESSIONS
PROVINCE OF ONTARIO
PROVINCE OF QUEBEC
NEW BRUNSWICK
WASHINGTON
OREGON
CALIFORNIA
NEVADA
IDAHO
MONTANA
WYOMING
UTAH
COLORADO
DAKOTA
NEBRASKA
KANSAS
MINNESOTA
IOWA
MISSOURI
ILLINOIS
INDIANA
KENTUCKY
TENNESSEE
MISSISSIPPI
ALABAMA
GEORGIA
FLORIDA
SOUTH CAROLINA
NORTH CAROLINA
VIRGINIA
WEST VIRGINIA
PENNSYLVANIA
NEW YORK
MAINE
INDIAN TERRITORY
ARKANSAS
TEXAS
ARIZONA
NEW MEXICO
LLANO ESTACADO
OR
STAKED PLAIN
BAHAMA ISLANDS
CUBA



Commerce

1890

Drawn by E. S. Glover from F. A. Smith's Photograph, and Published by F. A. Smith, Commercial Street, Salem, Oregon.

Entered according to Act of Congress, in the year 1876, by F. A. Smith, in the Office of the Librarian of Congress, at Washington, D. C.

A. L. Bancroft & Company, Lithographers, San Francisco, California.

75-64440

PUBLIC BUILDINGS AND FACTORIES.

Oregon State Capitol Building	at A.
Marion County Court House Building	" B.
Willamette University Building	" C.
Academy of the Sacred Heart	" E.
Salem Public Schools	" F.
Water Works at G. Gas Works	" H.
State School for the Blind	" I.
Oregon Home for the Sick.	
State Penitentiary two miles distant.	
County Fair Grounds " "	"

THE MANUFACTURING INTERESTS COMPRISE :

Flouring Mills, Saw Mills, Wagon Factory,
Pump Factory, Woolen Mills, Oil Mills,
Machine Shops and Foundries,
Sash and Door Factories, Chair Factory,
Agricultural Implement Works,
Plow Factory, Bag Factory, &c.
Mount Hood, sixty miles distant.

BIRD'S EYE VIEW OF SALEM, OREGON

FROM THE WEST, LOOKING EAST.

1876.

CHURCHES AND SOCIETIES.

M. E. Church, cor. State and Church Sts.
Trinity M. E. Church, cor. Liberty and Court Sts.
First Baptist Church, cor. Liberty and Marion Sts.
First Presbyterian Church, bet. Chemeketa and Center.
Congregational Church, S. E. cor. Liberty and Center.
Evangelical Church, N. E. cor. Liberty and Center.
St. John's Catholic Church, cor. Cottage and Chemeketa Sts.
Christian Church, cor. High and Center Sts.
St. Paul's Episcopal Church, cor. Church and Chemeketa Sts.
Cumberland Presbyterian Church, High Street, near Union.

SOCIETIES :—Masonic, Odd Fellows, Good Templars,
Natural History and Turn Verein,
Opera House,
Three Newspapers, (Two Daily,)
Several First-class Hotels,
Banks and numerous Mercantile Institutions.

Situated on the Willamette River, Forty Miles above Portland, on the Oregon and California Railway.

G4274
.S3A3
1876
.G6